

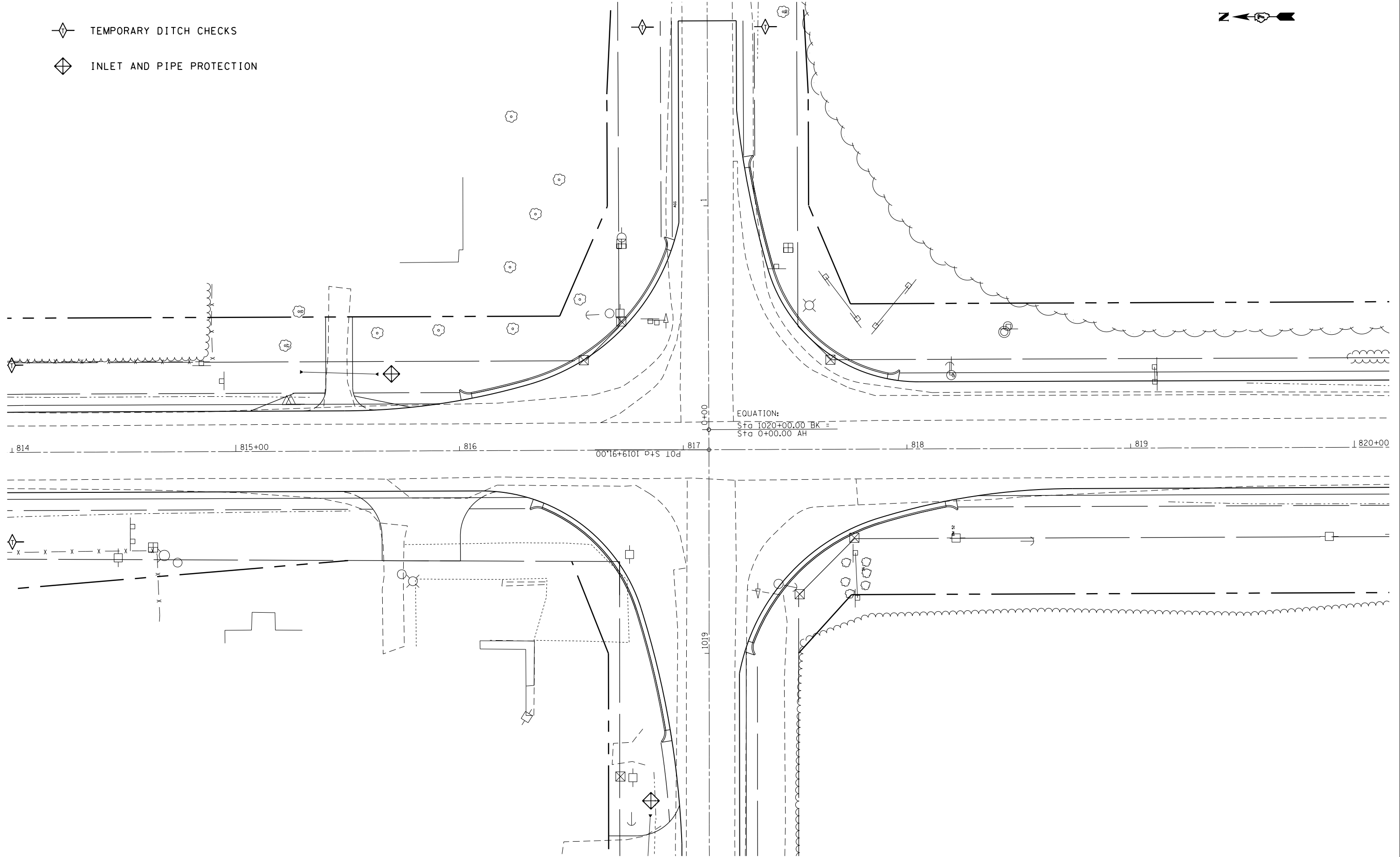


-  TEMPORARY DITCH CHECKS
-  INLET AND PIPE PROTECTION



EQUATION:
Sta 1020+00.00 BK =
Sta 0+00.00 AH

FILE NAME =	USER NAME = steffenmk	DESIGNED -	REVISED -
ci:\pw\work\p\dot\steffenmk\d0309111\0774567-sh1-erosion.dgn		DRAWN -	REVISED -
Default	PLOT SCALE = 40.0000' / in.	CHECKED -	REVISED -
	PLOT DATE = 3/18/2013	DATE -	REVISED -

**STATE OF ILLINOIS
DEPARTMENT OF TRANSPORTATION**

EROSION CONTROL

SCALE: 20 SHEET 2 OF 4 SHEETS STA. 814+00 TO STA. 820+00

F.A.P. RTE.	SECTION	COUNTY	TOTAL SHEETS	SHEET NO.
116	126N	Edwards	71	29
CONTRACT NO. 74567			ILLINOIS FED. AID PROJECT	