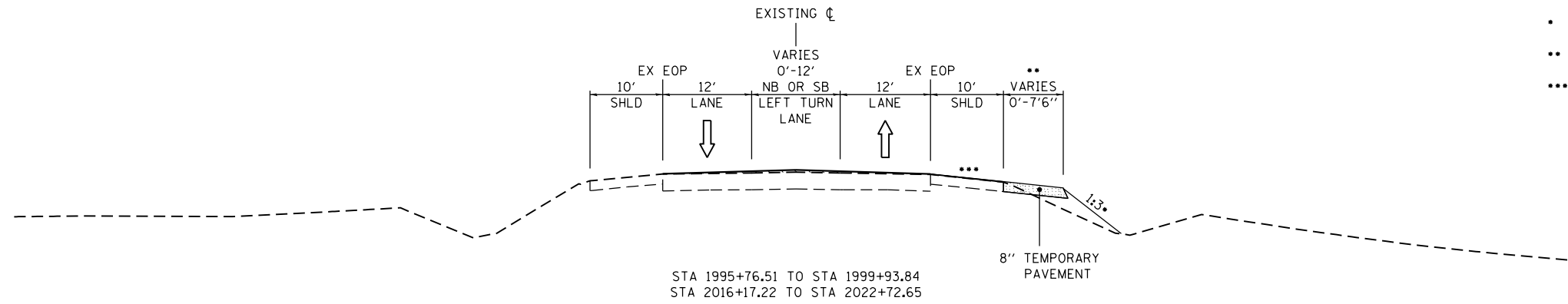
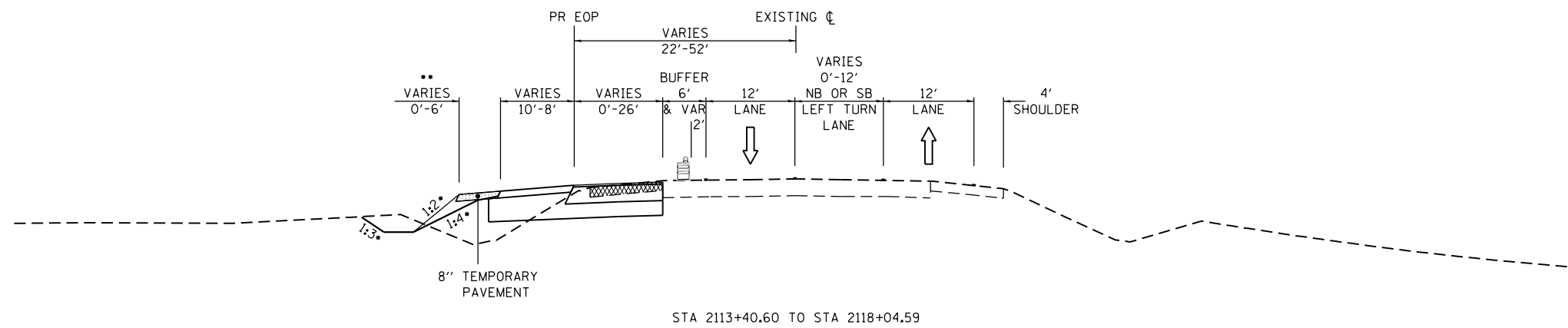


IL ROUTE 3 – PRESTAGE

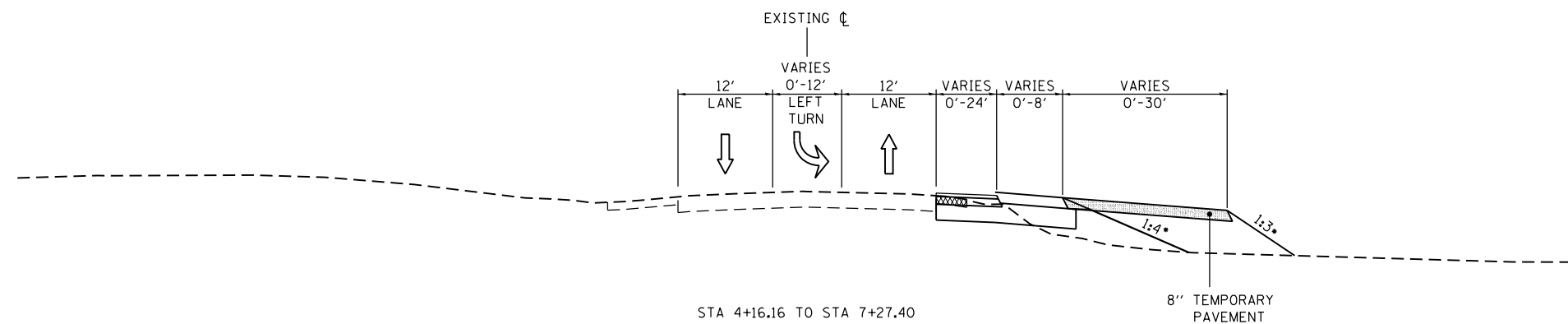


- SEE TYPICAL SECTIONS
- ** SEE DETAILED MOT FOR CROSSROAD CULVERTS
- *** MILL 2" & OVERLAY 2.25" BINDER FOR 6" TYPICAL (10' IF ADJACENT TO TEMPORARY PAVEMENT)

IL ROUTE 3 – STAGE 1



IL ROUTE 156 – STAGE 1



LAST SAVED = 1/25/2013 3:30:29 PM
 PEN TABLE = W:\4414141
 PLOT DRIVER = pdfnclayers\shw\stcf9

FILE NAME =	USER NAME = beriechmann	DESIGNED -	REVISED -
I:\1001100\Phase II - 76817\Cad\T\Plans\060_0876817-sht-Staging-IL3-Temp Widening Typ		DRAWN -	REVISED -
	PLOT SCALE = 20.0000' / in.	CHECKED -	REVISED -
	PLOT DATE = 1/25/2013 3:30:29 PM	DATE -	REVISED -

STATE OF ILLINOIS
DEPARTMENT OF TRANSPORTATION

HORNER & SHIRIN, INC.
ENGINEERS

SUGGESTED STAGES OF CONSTRUCTION AND TRAFFIC CONTROL
TEMPORARY PAVEMENT TYPICAL SECTIONS

SCALE: 1" = 10' SHEET NO. 3 OF 46 SHEETS

F.A.P. RTE.	SECTION	COUNTY	TOTAL SHEETS	SHEET NO.
312	68-WRS-1	MONROE	760	162
CONTRACT NO. 76817				

ILLINOIS FED. AID PROJECT