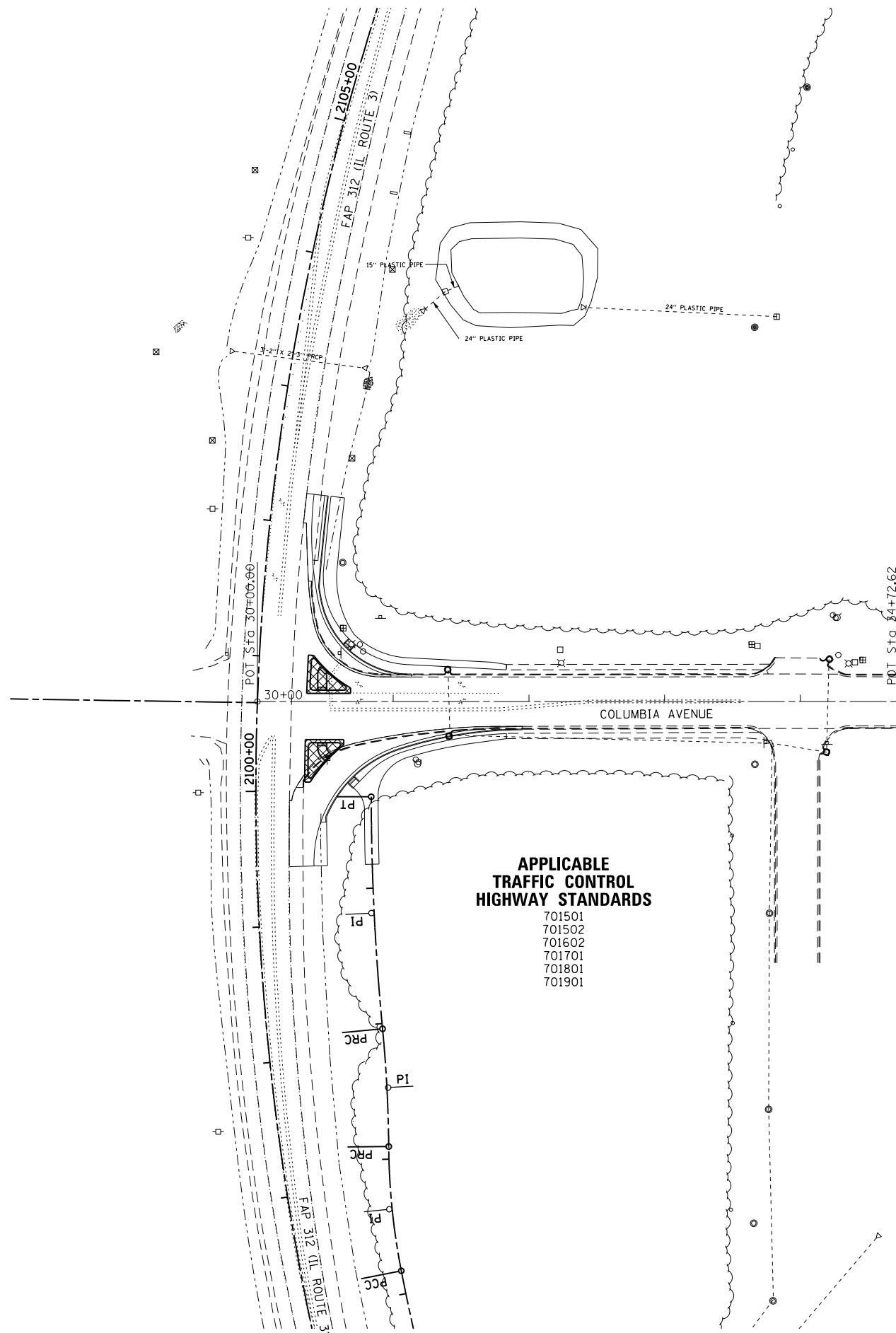


# STAGE 2B – CONSTRUCTION ACTIVITIES

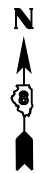

CONSTRUCT PCC ISLANDS IN NE & SE QUADRANTS



### LEGEND

- |  |                       |  |   |
|--|-----------------------|--|---|
|  | TEMPORARY PAVEMENT    |  | TEMPORARY IMPACT ATTENUATOR                   |
|  | PRESTAGE CONSTRUCTION |  | TRAFFIC FLOW ARROW                            |
|  | STAGE 1 CONSTRUCTION  |  | DRUM WITH STEADY BURNING BI-DIRECTIONAL LIGHT |
|  | STAGE 2 CONSTRUCTION  |  | TEMPORARY CONCRETE BARRIER                    |
|  | STAGE 3 CONSTRUCTION  |  |   |

SEE FAP 312 (ILLINOIS ROUTE 3)  
MAINTENANCE OF TRAFFIC FOR  
MAINLINE INFORMATION



LAST SAVED = 1/22/2013  
 PEN TABLE = 1024x1441  
 PLOT DRIVER = pdfnclayershp1.ctb

FILE NAME =	USER NAME = beriechmann	DESIGNED -	REVISED -
I:\1001100\Phase II - 76817\Cad\T\Plans\068_0876817-sht-Staging-2B-Columbia.dgn		DRAWN -	REVISED -
	PLOT SCALE = 100.0000' / 1"	CHECKED -	REVISED -
	PLOT DATE = 1/25/2013 3:31:21 PM	DATE -	REVISED -

STATE OF ILLINOIS  
DEPARTMENT OF TRANSPORTATION

**HORNER & SHIRIN, INC.**  
ENGINEERS

**SUGGESTED STAGES OF CONSTRUCTION  
AND TRAFFIC CONTROL**  
STAGE 2B - COLUMBIA AVENUE

SCALE: 1" = 50' SHEET NO. 34 OF 46 SHEETS STA. 2108+00.00 TO STA. 2122+00.00

F.A.P. RTE.	SECTION	COUNTY	TOTAL SHEETS	SHEET NO.
312	68-WRS-1	MONROE	760	193
				CONTRACT NO. 76817
ILLINOIS FED. AID PROJECT				