






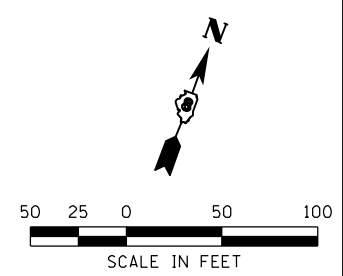




- LEGEND**
-  SEEDING, CLASS 2A AND TEMPORARY EROSION CONTROL SEEDING
 -  EROSION CONTROL BLANKET AND TEMPORARY EROSION CONTROL BLANKET
 -  RIPRAP
 -  AGGREGATE DITCH
 -  TEMPORARY DITCH CHECK
 -  INLET & PIPE PROTECTION
 -  PERIMETER EROSION BARRIER



FILE NAME =	USER NAME = Richard Heinke	DESIGNED - JAH	REVISED -
F:\Projects\IDOT PROJECTS\09-101-11.4\Drawings\CADD Sheets\Contract 2\115.0876817-sh		DRAWN - RNH	REVISED -
	PLOT SCALE = 100.0000' / in.	CHECKED - TMM	REVISED -
	PLOT DATE = 1/24/2013	DATE -	REVISED -

**STATE OF ILLINOIS
DEPARTMENT OF TRANSPORTATION**

McDonough-Whitlow, P.C.
PROFESSIONAL DESIGN NO. 184-002754
SCALE: 1" = 50'

EROSION CONTROL PLAN
SOUTH LIBRARY STREET

F.A.P. RTE.	SECTION	COUNTY	TOTAL SHEETS	SHEET NO.
312	68-WRS-1	MONROE	760	223
CONTRACT NO. 76817				
ILLINOIS FED. AID PROJECT				

SHEET NO. 15 OF 19 SHEETS STA. TO STA.