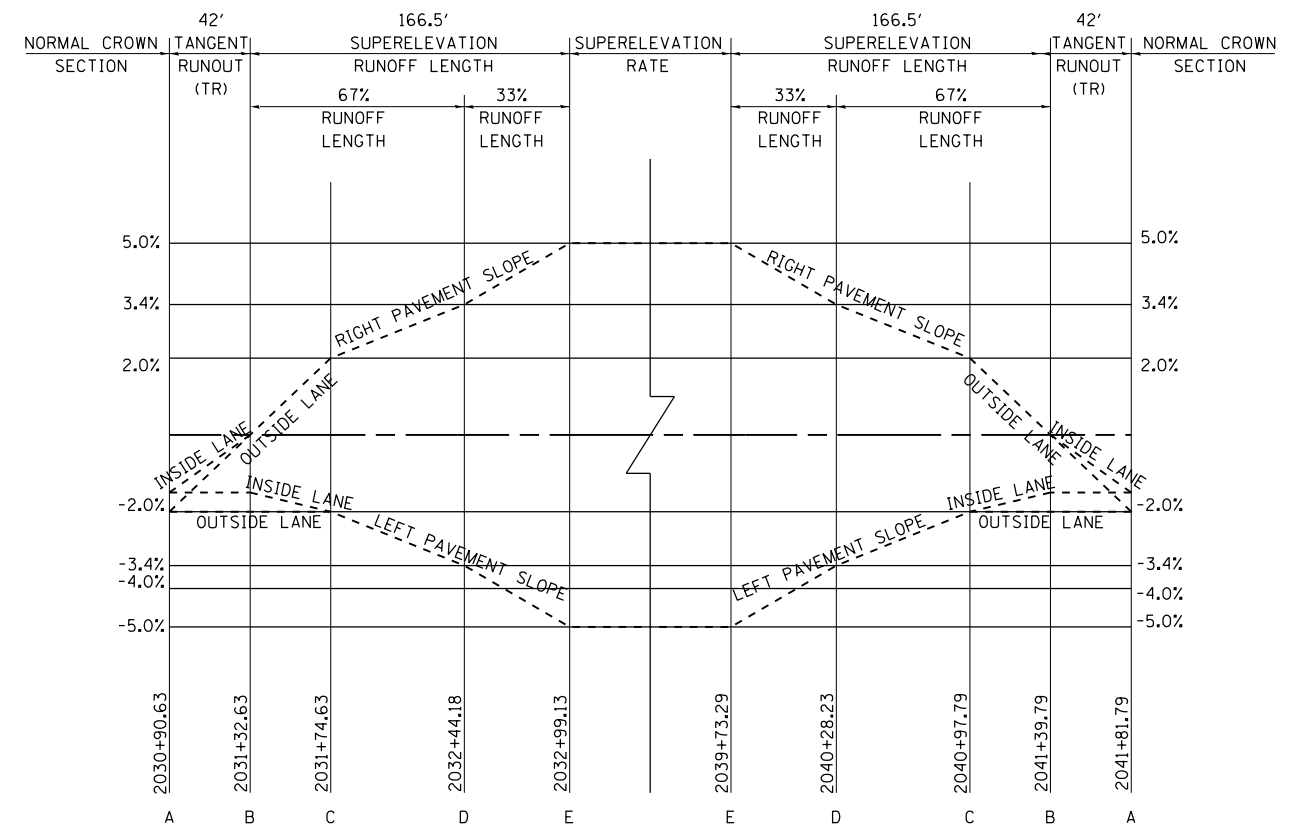


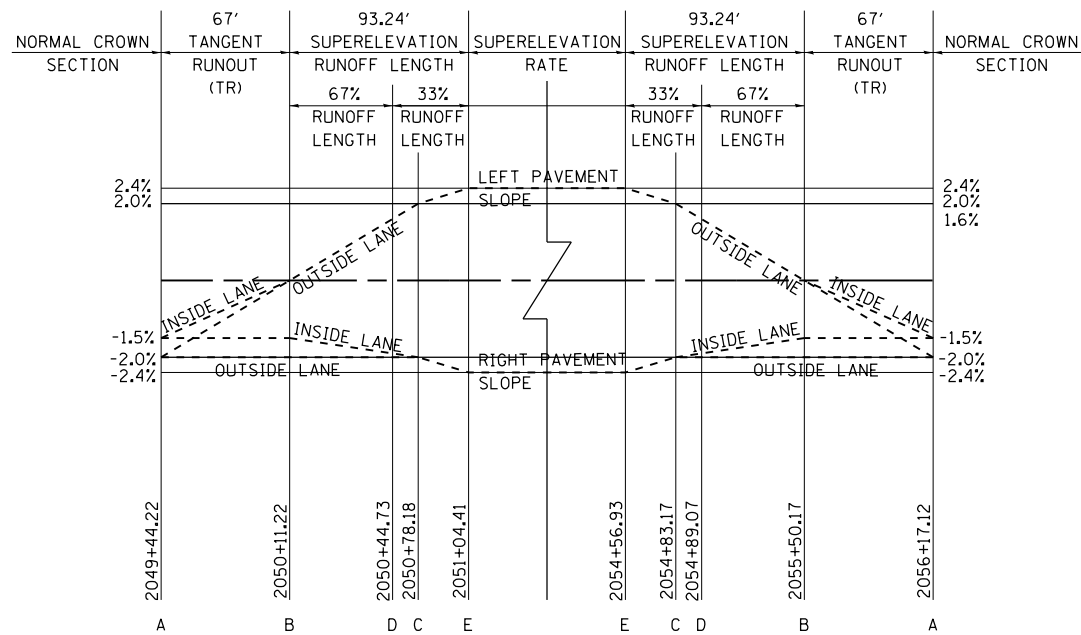
**IL 3 SUPERELEVATION DETAIL**

IL3 CUR 2



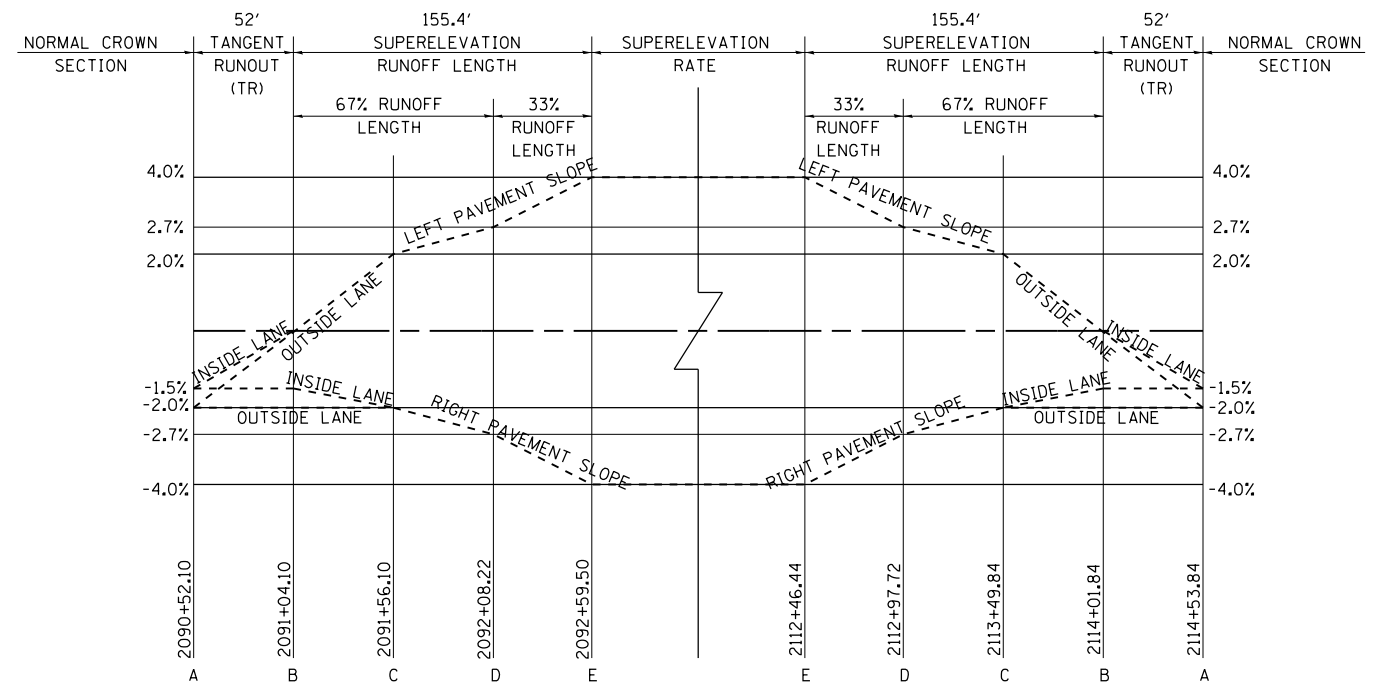
**IL 3 SUPERELEVATION DETAIL**

CURVE CENSHT 31



**IL 3 SUPERELEVATION DETAIL**

CURVE CENSHT 32



**IL 3 SUPERELEVATION DETAIL**

CURVE IL3 CUR 5

LAST SAVED = 1/25/2013  
 PEN TABLE = V02447.dwg  
 PLOT DRIVER = pdfplotlayers.pltcf9

FILE NAME =	USER NAME = beriechmann	DESIGNED -	REVISED -
I:\1001100\Phase II - 76817\Cad\T\Plans\299_0876817-sht-details.dgn		DRAWN -	REVISED -
		CHECKED -	REVISED -
PLOT DATE = 1/25/2013 3:34:57 PM		DATE -	REVISED -

**STATE OF ILLINOIS  
 DEPARTMENT OF TRANSPORTATION**



**MISCELLANEOUS DETAILS**  
 SUPERELEVATION DETAILS - IL ROUTE 3

SCALE: NONE

SHEET NO. 9 OF 22 SHEETS

STA. TO STA.

F.A.P. RTE.	SECTION	COUNTY	TOTAL SHEETS	SHEET NO.
312	68-WRS-1	MONROE	760	473
CONTRACT NO. 76817				
ILLINOIS FED. AID PROJECT				