

F.A.P. RTE.	SECTION	COUNTY	TOTAL SHEETS	SHEET NO.
788	520-1-2	ST. CLAIR	142	1
FED. ROAD DIST. NO.	ILLINOIS	CONTRACT NO. 76850		

STATE OF ILLINOIS
DEPARTMENT OF TRANSPORTATION
DIVISION OF HIGHWAYS

PROPOSED
HIGHWAY PLANS

FAP ROUTE 788 (RELOCATED IL RTE 3)
SECTION 520-1-2

ST. CLAIR COUNTY
C-98-052-04

PROPOSED RELOCATED IL ROUTE 3 -
RIVER PARK DRIVE TO 2500' NORTH OF RIVER
PARK DRIVE, RELOCATED MISSOURI AVENUE, RIVER PARK
DRIVE CONNECTOR, AND RIVER PARK DRIVE RESURFACING

INDEX OF SHEETS

- 1 COVER SHEET
- 2 GENERAL NOTES
- 3-12 SUMMARY OF QUANTITIES
- 13-18 TYPICAL SECTIONS
- 19-23 SCHEDULE OF QUANTITIES
- 24-27 ALIGNMENTS, TIES, AND BENCHMARKS
- 28-33 PLAN & PROFILES
- 34 GUARDRAIL PLAN
- 35-40 EROSION AND SEDIMENT CONTROL PLANS
- 41-44 DRAINAGE PLAN & PROFILES
- 45-51 SUBSURFACE UNDERGROUND ENGINEERING PLANS
- 52-60 RIGHT OF WAY PLANS
- 61-64 INTERSECTION DETAILS
- 65-69 PAVEMENT MARKING AND SIGNING PLANS
- 70 SIGN DETAILS
- 71-72 LANDSCAPING PLANS
- 73 ELECTRICAL PLAN
- 74 REMOVAL PLAN
- 75 STABILIZED CONSTRUCTION ENTRANCE DETAIL
- 76 MISCELLANEOUS DETAILS
- 77-82 PIER PROTECTION
- 83-114 CROSS SECTIONS - RELOCATED IL ROUTE 3
- 115-119 CROSS SECTIONS - RIVER PARK DRIVE CONNECTOR
- 120-138 CROSS SECTIONS - RELOCATED MISSOURI AVENUE
- 139-142 CROSS SECTIONS - TEMPORARY RAILROAD ACCESS ROAD

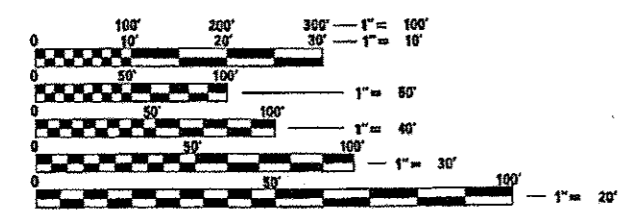
FOR HIGHWAY STANDARDS, SEE SHEET NO. 2

FUNCTIONAL CLASSIFICATION

RELOCATED IL ROUTE 3
URBAN EXPRESSWAY
ADT = 12,000 (2004) 16,000 (2024)
DESIGN SPEED = 50 MPH

RIVER PARK DRIVE CONNECTOR
URBAN COLLECTOR
DHV = 670 (2004), 830 (2024)
DESIGN SPEED = 30 MPH

RELOCATED MISSOURI AVENUE
URBAN COLLECTOR
DHV = 330 (2004) 310 (2024)
DESIGN SPEED = 35 MPH

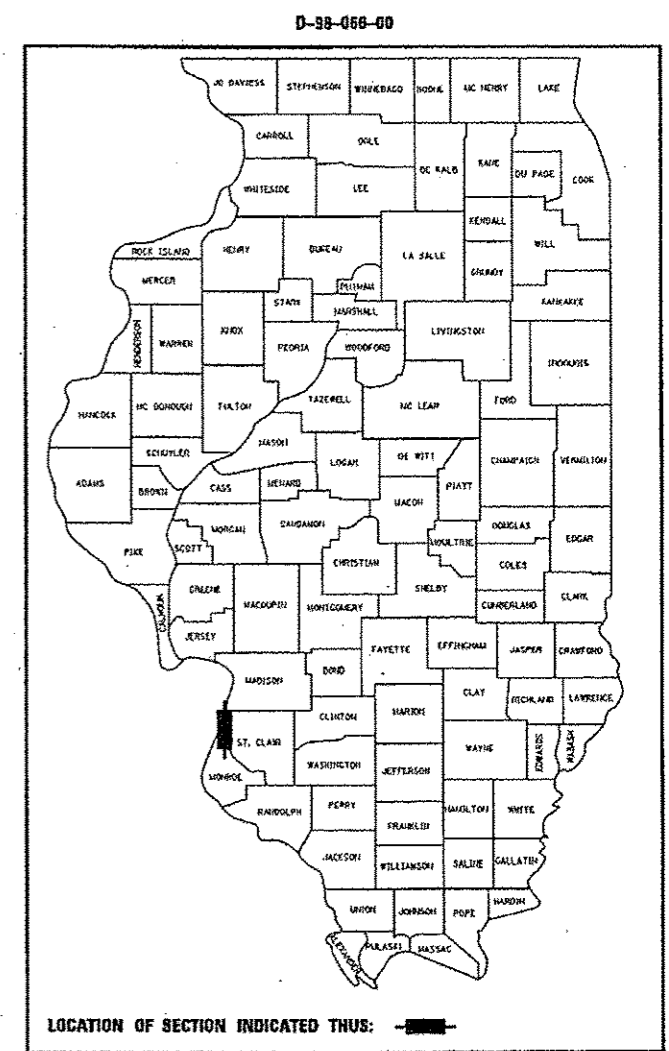


FULL SIZE PLANS HAVE BEEN PREPARED USING STANDARD ENGINEERING SCALES. REDUCED SIZED PLANS WILL NOT CONFORM TO STANDARD SCALES. IN MAKING MEASUREMENTS ON REDUCED PLANS, THE ABOVE SCALES MAY BE USED.

J.U.L.I.E.
JOINT UTILITY LOCATION INFORMATION FOR EXCAVATION
1-800-892-0123
OR 811

PROJECT ENGINEER : TIMOTHY B. PADGETT (618) 346-3325
PROJECT MANAGER : DONALD R. HAYDEN (618) 346-3194

CONTRACT NO. 76850



FINAL SUBMITTAL

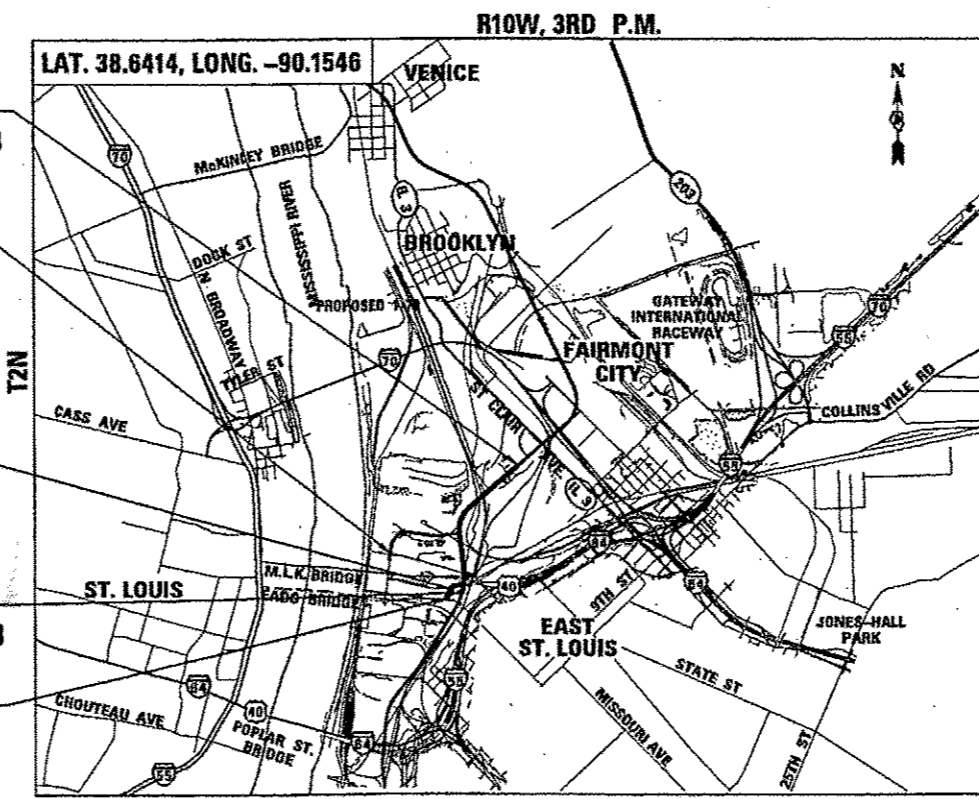
STATE OF ILLINOIS
DEPARTMENT OF TRANSPORTATION
DIVISION OF HIGHWAYS

SUBMITTED March 22 2013

Philip J. Matone
DEPUTY DIRECTOR OF HIGHWAYS, REGION ENGINEER

ENGINEER OF DESIGN AND ENVIRONMENT

DIRECTOR OF HIGHWAYS, CHIEF ENGINEER



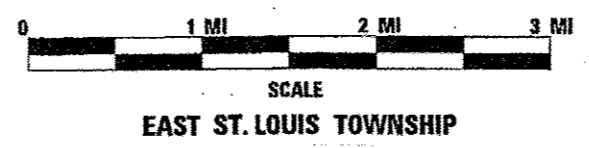
END IMPROVEMENT
RELOCATED IL ROUTE 3
STA 1668+15.65

RELOCATED
MISSOURI AVENUE
STA 4+90.70 TO
STA 30+00.00
OMMISSION
STA 622+45.66 TO
STA 624+07.32
FOR CONTRACT 76F69

RIVER PARK DRIVE
CONNECTOR
STA. 7+41.77 TO
STA. 15+00.00

BEGIN IMPROVEMENT
RELOCATED IL ROUTE 3
STA 618+09.73

RIVER PARK DRIVE
STA. 2+85 TO
STA. 12+49.50



GROSS LENGTH OF PROJECT:	6,593.81' (1.249 MI)
NET LENGTH OF PROJECT:	6,432.15' (1.218 MI)
RIVER PARK DRIVE:	984.95' (0.182 MI)
RIVER PARK DRIVE CONNECTOR:	788.23' (0.144 MI)
RELOCATED MISSOURI AVENUE:	2,509.30' (0.476 MI)
RELOCATED IL ROUTE 3 GROSS:	2,361.33' (0.447 MI)
RELOCATED IL ROUTE 3 NET:	2,199.67' (0.417 MI)

PRINTED BY THE AUTHORITY
OF THE STATE OF ILLINOIS