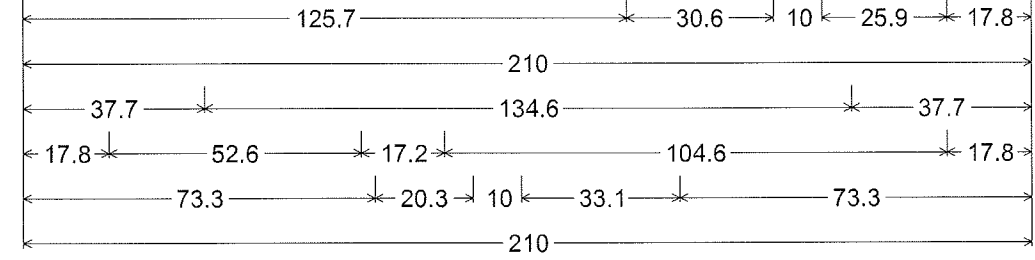
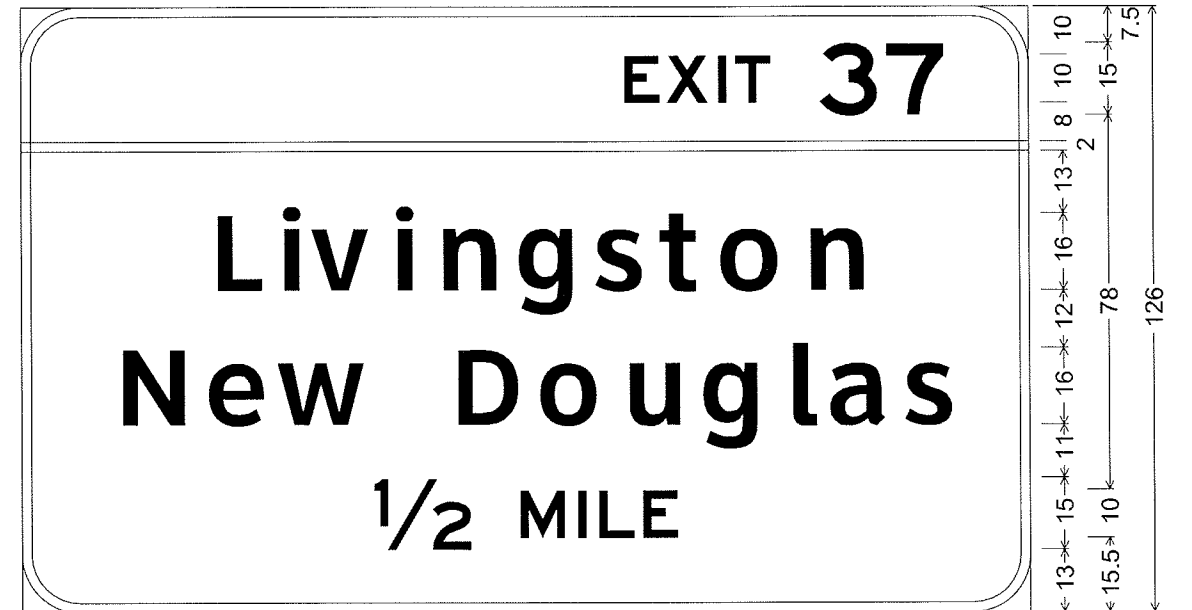
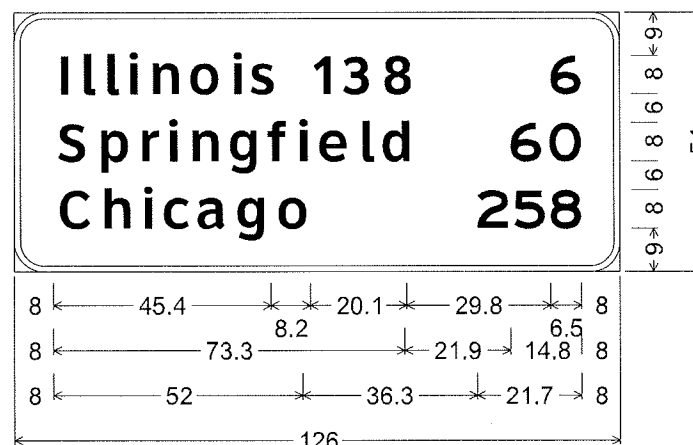


12.0" Radius, 2.0" Border, White on Green;
 [EXIT 37] E 2K; [Livingston] ClearviewHwy-5-W;
 [New Douglas] ClearviewHwy-5-W; [1 MILE] E 2K;
STA 290 + 12 RT
STA 433 + 83 LT



12.0" Radius, 2.0" Border, White on Green;
 [EXIT 37] E 2K; [Livingston] ClearviewHwy-5-W;
 [New Douglas] ClearviewHwy-5-W; [1/2 MILE] E 2K;
STA 316 + 54 RT
STA 404 + 13 LT



6.0" Radius, 1.3" Border, White on Green;
 [Illinois 138] ClearviewHwy-5-W; [6] E 2K;
 [Springfield] ClearviewHwy-5-W; [60] E 2K;
 [Chicago] ClearviewHwy-5-W; [258] E 2K;

STA 326 + 58 LT

FILE NAME =	USER NAME = eifordb	DESIGNED -	REVISED -	STATE OF ILLINOIS DEPARTMENT OF TRANSPORTATION	SIGN DETAILS				F.A.I. RTE.	SECTION	COUNTY	TOTAL SHEETS	SHEET NO.		
c:\pwwork\pwwork\fordb\0181912\d876d99-sht-sign.dgn		DRAWN -	REVISED -		SCALE:	SHEET NO.	OF	SHEETS	STA.	TO STA.	55	60-(1,2)R5-3	MADISON	212	80
		CHECKED -	REVISED -								CONTRACT NO. 76D99				
		DATE -	REVISED -								FED. ROAD DIST. NO.		ILLINOIS FED. AID PROJECT		