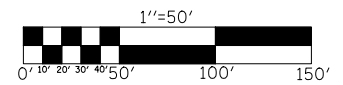
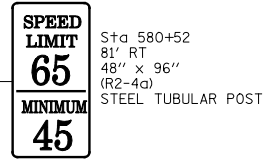
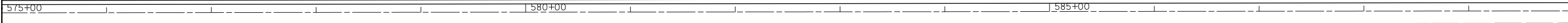


Sta 589+01
 85' LT
 EXIT 33
 ILLINOIS 4
 STAUNTON/LEBANON
 1/2 MILE
 SEE SIGN PANEL DETAIL

MATCHLINE STA. 575+00

MATCHLINE STA. 590+00



FILE NAME = ...load\0876D99-Sht-Sign5.dgn	USER NAME = \$(USER)	DESIGNED -	REVISED -
		DRAWN -	REVISED -
	PLOT SCALE = 100.0000' / IN.	CHECKED -	REVISED -
	PLOT DATE = 02/02/2012 18:12:44	DATE -	REVISED -

**STATE OF ILLINOIS
 DEPARTMENT OF TRANSPORTATION**

SIGN PLAN

SCALE: 1" = 50' SHEET NO. OF SHEETS STA. 575+00 TO STA. 590+00

F.A.I. RTE.	SECTION	COUNTY	TOTAL SHEETS	SHEET NO.
55	60-(1,2)RS-3	MADISON	212	94
CONTRACT NO. 76D99			ILLINOIS FED. AID PROJECT	