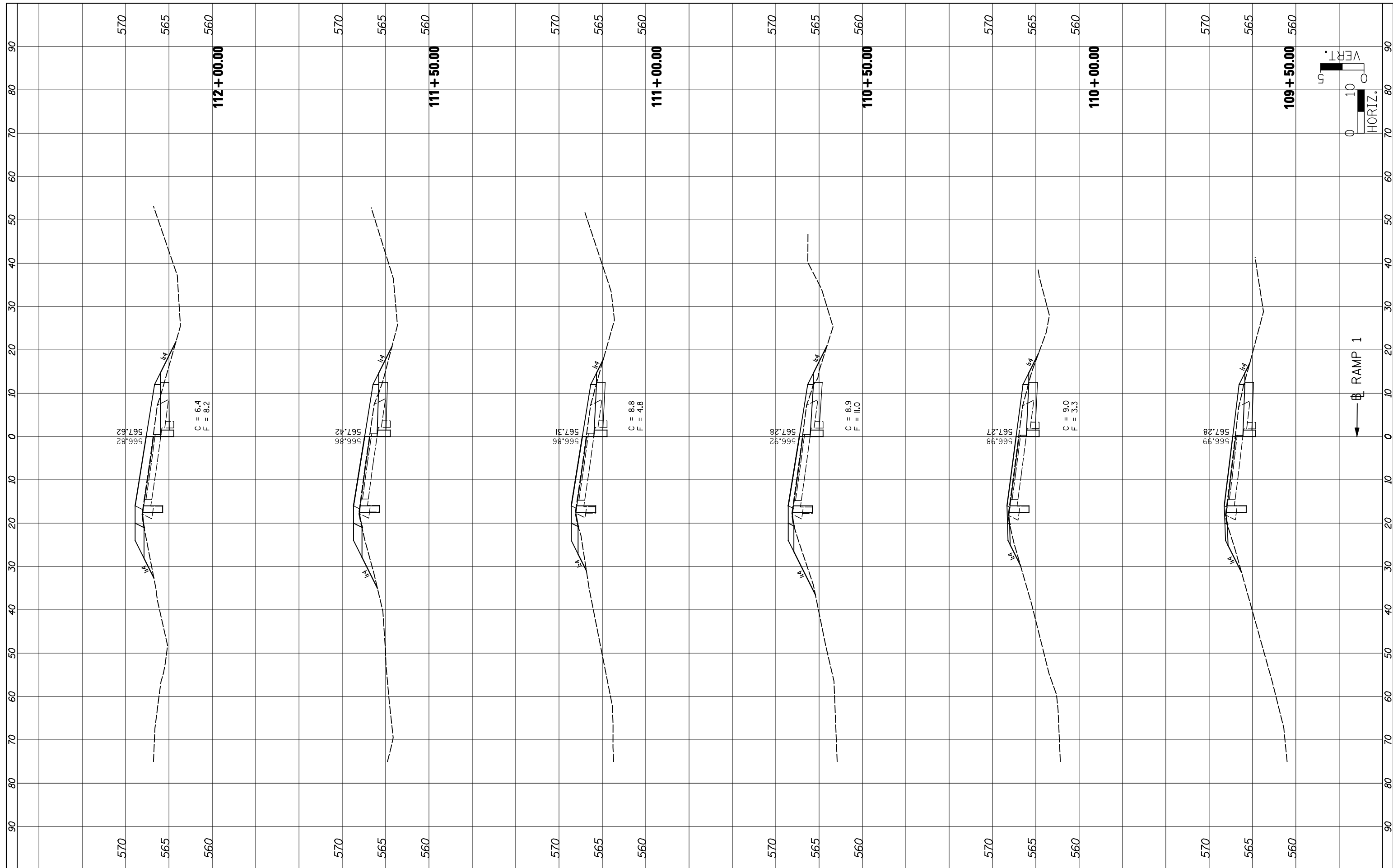


FINAL SURVEY NO.	SURVEYED	BY	DATE
NOTE BOOK	PLOTTED		
AREAS CHECKED	TEMPLATE		
	AREAS CHECKED		

ORIGINAL SURVEY NO.	SURVEYED	BY	DATE
NOTE BOOK	PLOTTED		
AREAS CHECKED	TEMPLATE		
	AREAS CHECKED		



FILE NAME = ...\\DB76D99-shr-xshht-Ramp1.dgn  
**Johnson, Depp & Olesenberry**  
 CONSULTING ENGINEERS  
 Springfield, Illinois

USER NAME = \$(USER)	DESIGNED -	REVISED -
PLOT SCALE = 20.0000' / IN.	DRAWN -	REVISED -
PLOT DATE = 02/02/2012 19:33:15	CHECKED -	REVISED -
	DATE -	REVISED -

DESIGNED -	REVISED -
DRAWN -	REVISED -
CHECKED -	REVISED -
DATE -	REVISED -

**STATE OF ILLINOIS  
DEPARTMENT OF TRANSPORTATION**


**RAMP 1 CROSS SECTIONS**

SCALE: SHEET NO. OF SHEETS STA. 109+50.00 TO STA. 112+00.00

F.A.I. RTE. 55	SECTION 60-(1,2)RS-3	COUNTY MADISON	TOTAL SHEETS 212	SHEET NO. 201
ILLINOIS FED. AID PROJECT			CONTRACT NO. 76D99	

FINAL SURVEY NO.	SURVEYED PLOTTED AREAS CHECKED	BY	DATE

ORIGINAL SURVEY NO.	SURVEYED PLOTTED AREAS CHECKED	BY	DATE



FILE NAME =	USER NAME = \$(USER)	DESIGNED -	REVISED -
...\\DB76D99-shr-xshst-Ramp1.dgn		DRAWN -	REVISED -
	PLOT SCALE = 20.0000' / IN.	CHECKED -	REVISED -
	PLOT DATE = 02/02/2012 19:33:31	DATE -	REVISED -

**STATE OF ILLINOIS  
DEPARTMENT OF TRANSPORTATION**

**RAMP 1 CROSS SECTIONS**

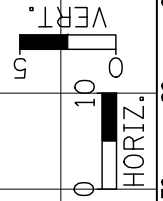
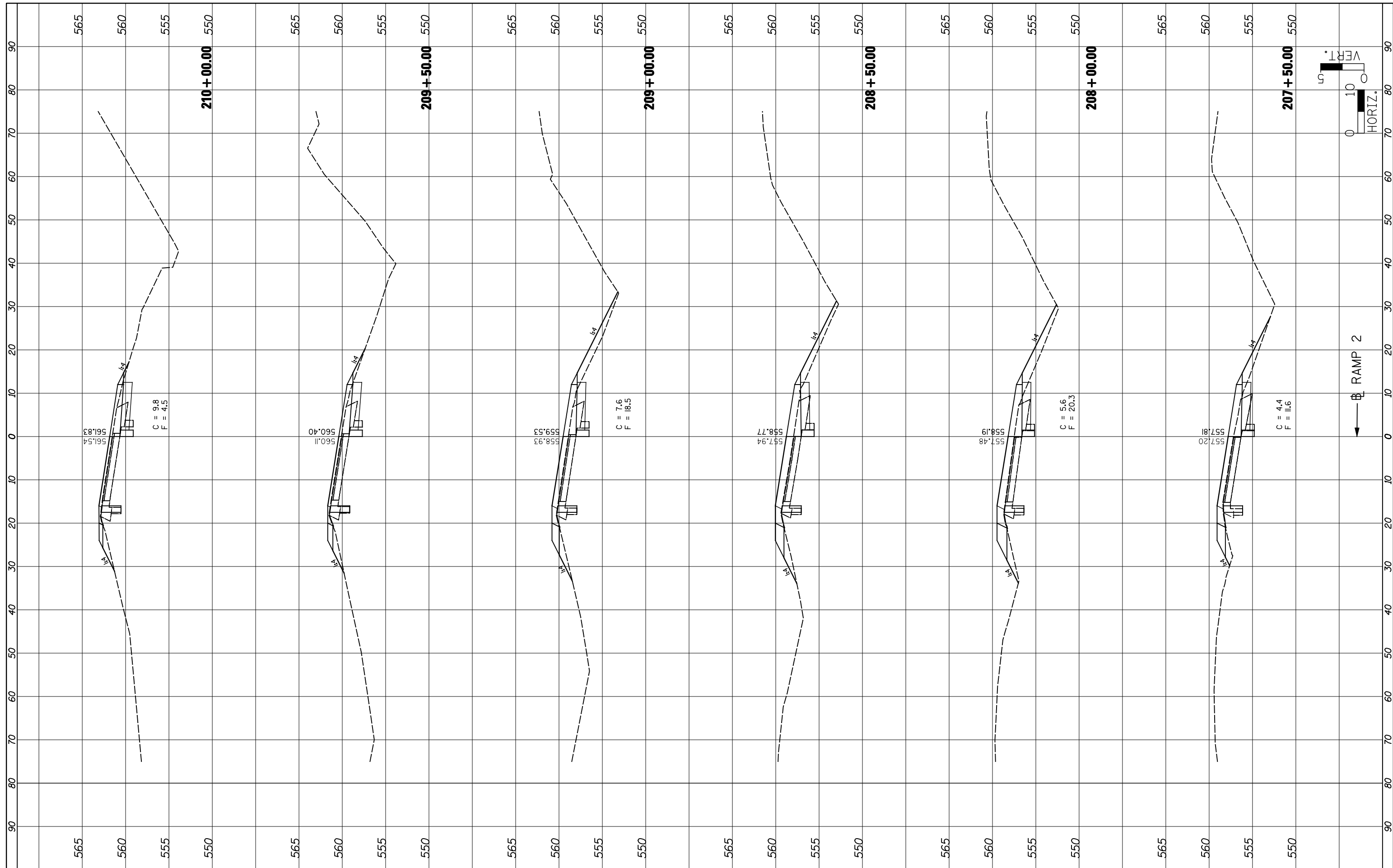
SCALE: SHEET NO. OF SHEETS STA. 112+50.00 TO STA. 112+50.00

F.A.I. RTE.	SECTION	COUNTY	TOTAL SHEETS	SHEET NO.
55	60-(1,2)RS-3	MADISON	212	202
CONTRACT NO. 76D99			ILLINOIS FED. AID PROJECT	



FINAL SURVEY NO.	SURVEYED PLOTTED AREAS CHECKED	BY	DATE

ORIGINAL SURVEY NO.	SURVEYED PLOTTED AREAS CHECKED	BY	DATE



RAMP 2

FILE NAME = ... \DB76D99-shr-xshht-Ramp2.dgn  
**Johnson, Depp & Quisenberry**  
 CONSULTING ENGINEERS  
 Springfield, Illinois

USER NAME = \$(USER)  
 DESIGNED -  
 DRAWN -  
 CHECKED -  
 DATE -  
 PLOT SCALE = 20.0000' / IN.  
 PLOT DATE = 02/02/2012 19:33:53

REVISED -  
 REVISED -  
 REVISED -  
 REVISED -

**STATE OF ILLINOIS  
 DEPARTMENT OF TRANSPORTATION**

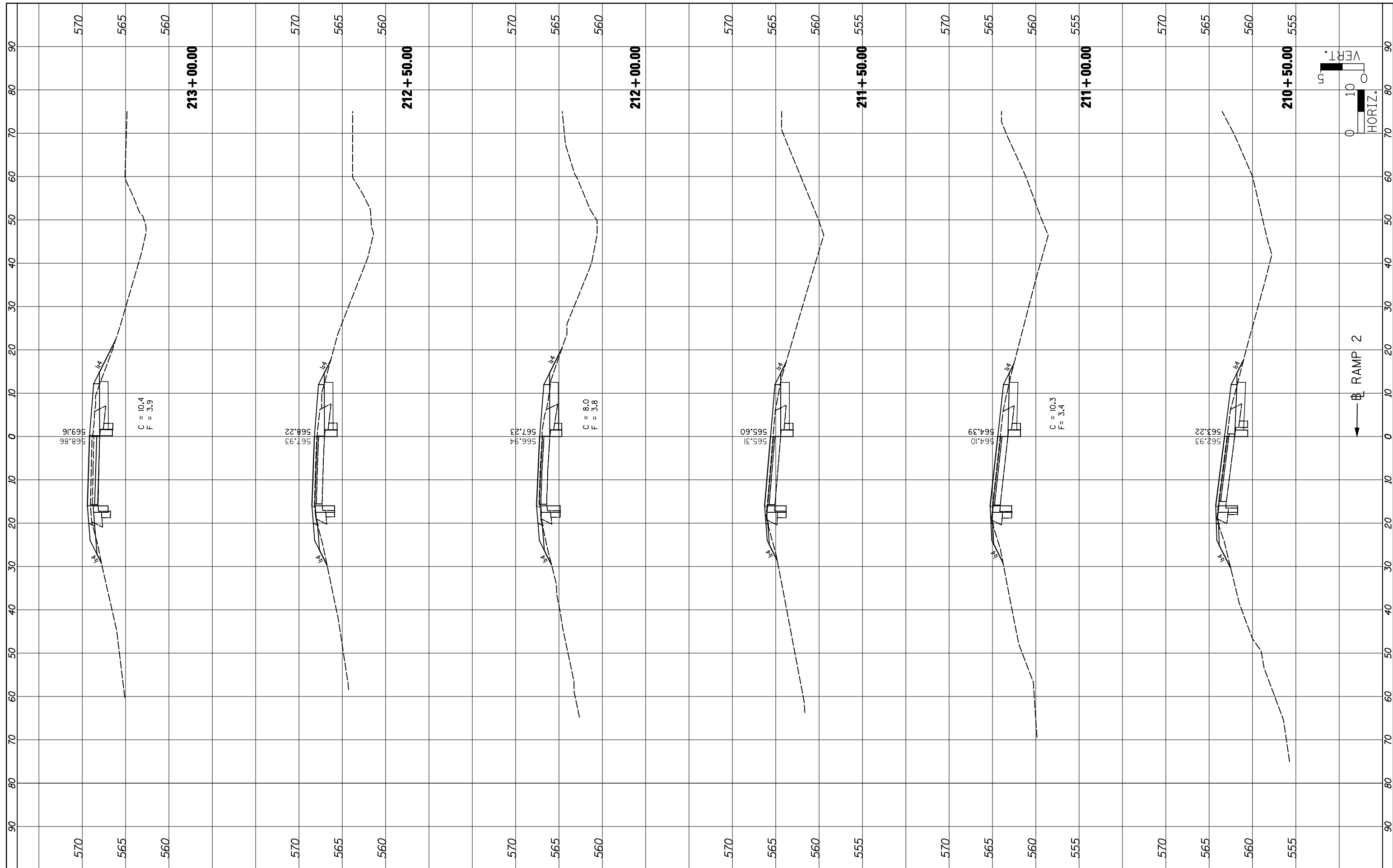
**RAMP 2 CROSS SECTIONS**

SCALE: SHEET NO. OF SHEETS STA. 207+50.00 TO STA. 210+00.00

F.A.I. RTE.	SECTION	COUNTY	TOTAL SHEETS	SHEET NO.
55	60-(1,2)RS-3	MADISON	212	203
ILLINOIS FED. AID PROJECT			CONTRACT NO. 76D99	

FINAL SURVEY NO.	SURVEYED	BY	DATE
NOTE BOOK	PLOTTED		
AREAS CHECKED	TEMPLATE		
	AREAS		
	CHECKED		

ORIGINAL SURVEY NO.	SURVEYED	BY	DATE
NOTE BOOK	PLOTTED		
AREAS CHECKED	TEMPLATE		
	AREAS		
	CHECKED		



FILE NAME = ... \DB76D99-shr-xshht-Ramp2.dgn

USER NAME = \$(USER)  
 DESIGNED -  
 DRAWN -  
 CHECKED -  
 DATE -  
 PLOT SCALE = 20.0000' / IN.  
 PLOT DATE = 02/02/2012 19:34:11

DESIGNED -  
 DRAWN -  
 CHECKED -  
 DATE -

REVISED -  
 REVISED -  
 REVISED -  
 REVISED -

**STATE OF ILLINOIS  
 DEPARTMENT OF TRANSPORTATION**

**RAMP 2 CROSS SECTIONS**

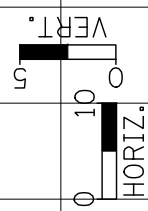
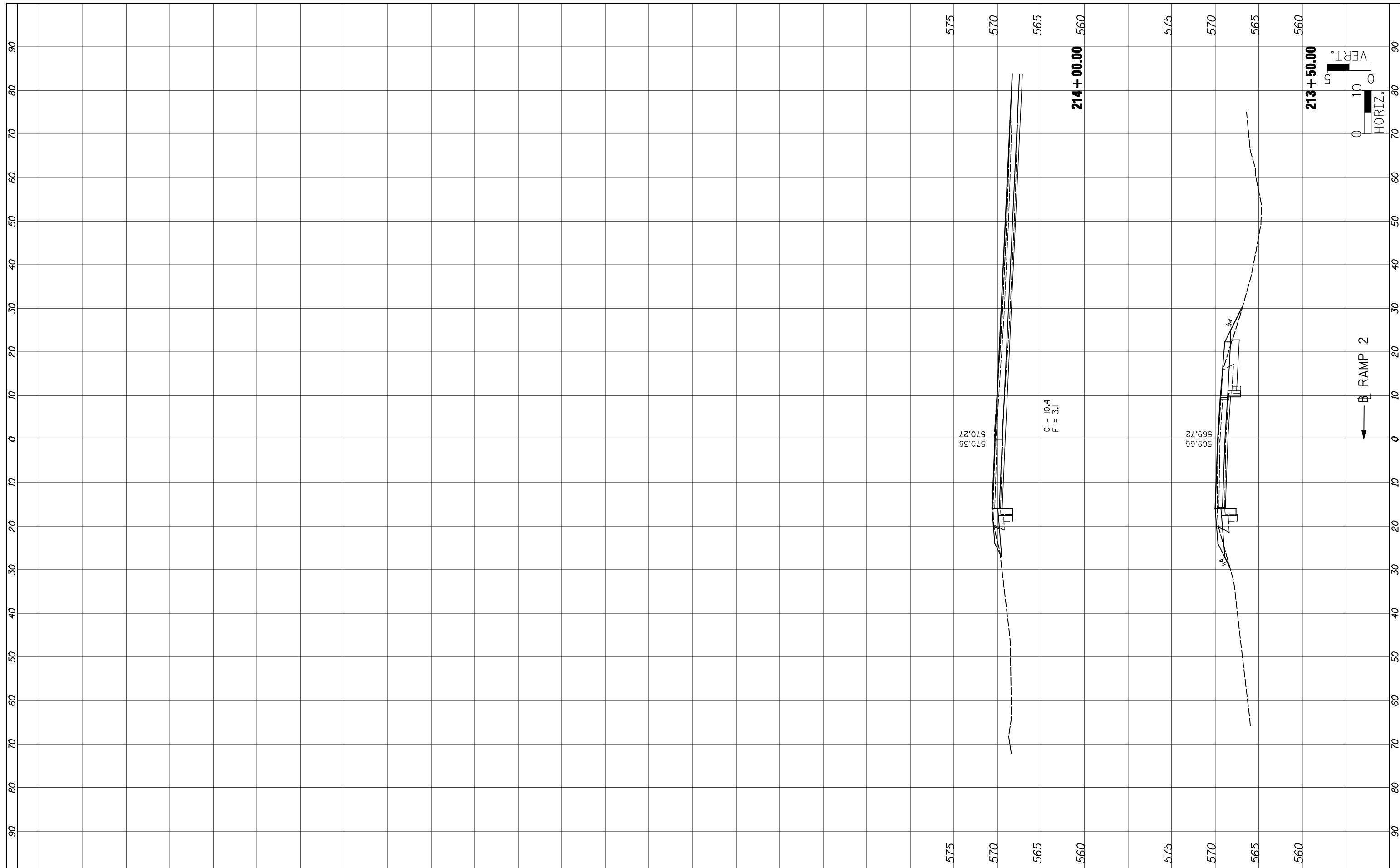
SCALE: SHEET NO. OF SHEETS STA. 210+50.00 TO STA. 213+00.00

F.A.I. RTE.	SECTION	COUNTY	TOTAL SHEETS	SHEET NO.
55	60-(1,2)RS-3	MADISON	212	204
CONTRACT NO. 76D99			ILLINOIS FED. AID PROJECT	



FINAL SURVEY NO.	SURVEYED PLOTTED AREAS CHECKED	BY	DATE

ORIGINAL SURVEY NO.	SURVEYED PLOTTED AREAS CHECKED	BY	DATE



FILE NAME = ... \DB76D99-shr-xshht-Ramp2.dgn

USER NAME = \$(USER)	DESIGNED -	REVISED -
PLOT SCALE = 20.0000' / IN.	DRAWN -	REVISED -
PLOT DATE = 02/02/2012 19:34:26	CHECKED -	REVISED -
	DATE -	REVISED -

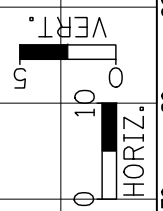
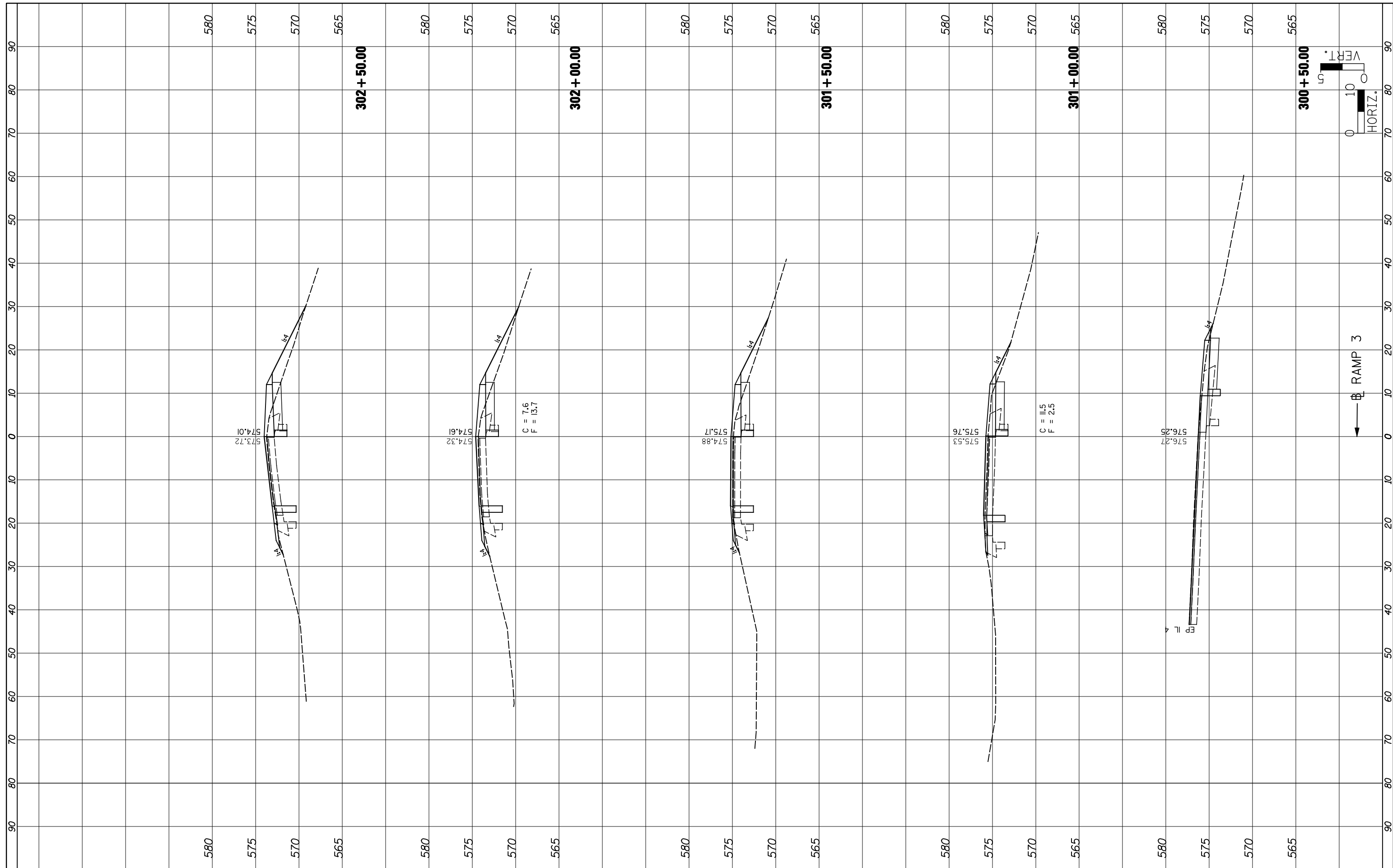
**STATE OF ILLINOIS**  
**DEPARTMENT OF TRANSPORTATION**

**RAMP 2 CROSS SECTIONS**  
 SCALE: SHEET NO. OF SHEETS STA. 213+50.00 TO STA. 214+00.00

F.A.I. RTE. 55	SECTION 60-(1,2)RS-3	COUNTY MADISON	TOTAL SHEETS 212	SHEET NO. 205
CONTRACT NO. 76D99			ILLINOIS FED. AID PROJECT	

FINAL SURVEY NO.	SURVEYED	BY	DATE
NOTE BOOK	PLOTTED		
AREAS CHECKED	TEMPLATE		
	AREAS CHECKED		

ORIGINAL SURVEY NO.	SURVEYED	BY	DATE
NOTE BOOK	PLOTTED		
AREAS CHECKED	TEMPLATE		
	AREAS CHECKED		



FILE NAME = ... \DB76D99-shr-xshht-Romp3.dgn  
**Johnson, Depp & Quisenberry**  
 CONSULTING ENGINEERS  
 Springfield, Illinois

USER NAME = \$(USER)	DESIGNED -	REVISED -
PLOT SCALE = 20.0000' / IN.	DRAWN -	REVISED -
PLOT DATE = 02/02/2012 19:34:43	CHECKED -	REVISED -
	DATE -	REVISED -

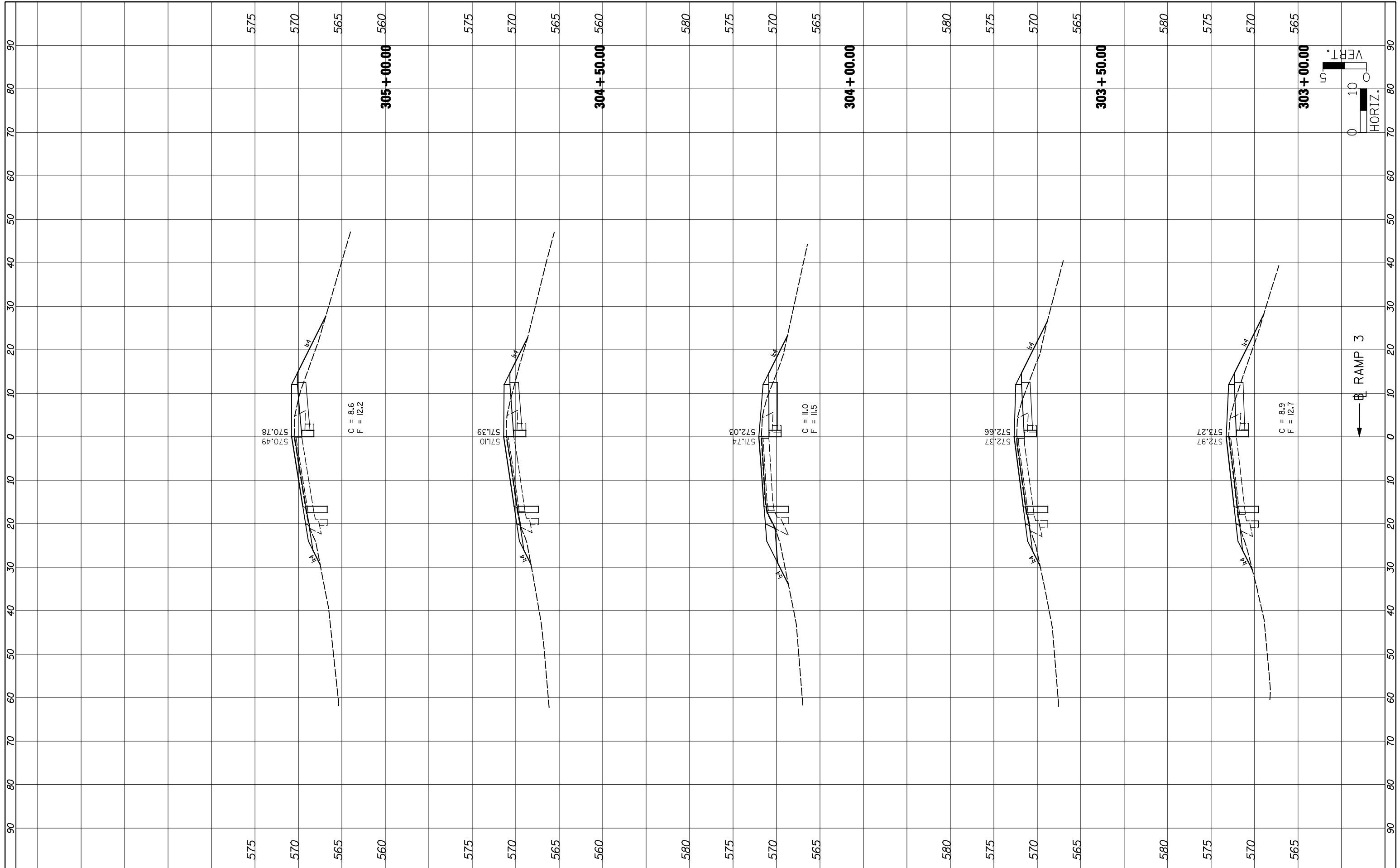
**STATE OF ILLINOIS  
 DEPARTMENT OF TRANSPORTATION**

**RAMP 3 CROSS SECTIONS**  
 SCALE: SHEET NO. OF SHEETS STA. 300+50.00 TO STA. 302+50.00

F.A.I. RTE. 55	SECTION 60-(1,2)RS-3	COUNTY MADISON	TOTAL SHEETS 212	SHEET NO. 206
CONTRACT NO. 76D99			ILLINOIS FED. AID PROJECT	

FINAL SURVEY NO.	SURVEYED	BY	DATE
NOTE BOOK	PLOTTED		
AREAS CHECKED	TEMPLATE		
	AREAS		
	CHECKED		

ORIGINAL SURVEY NO.	SURVEYED	BY	DATE
NOTE BOOK	PLOTTED		
AREAS CHECKED	TEMPLATE		
	AREAS		
	CHECKED		



FILE NAME = ... \DB76D99-shr-xshht-Ramp3.dgn  
**Johnson, Depp & Quisenberry**  
 CONSULTING ENGINEERS  
 Springfield, Illinois

USER NAME = \$(USER)  
 DESIGNED -  
 DRAWN -  
 CHECKED -  
 DATE -  
 PLOT SCALE = 20.0000' / IN.  
 PLOT DATE = 02/02/2012 19:34:56

REVISED -  
 REVISED -  
 REVISED -  
 REVISED -

**STATE OF ILLINOIS  
 DEPARTMENT OF TRANSPORTATION**

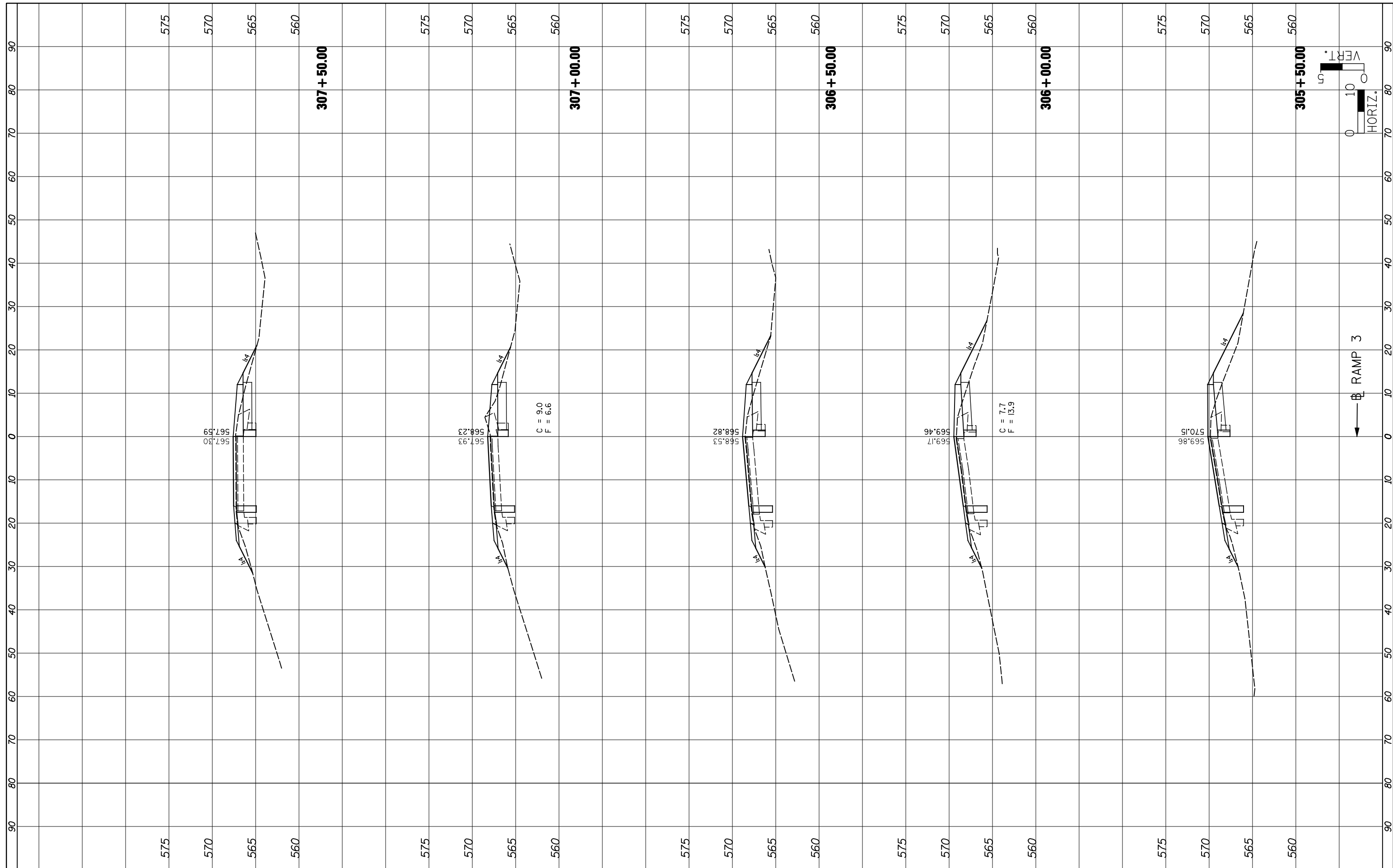
**RAMP 3 CROSS SECTIONS**

SCALE: SHEET NO. OF SHEETS STA. 303+00.00 TO STA. 305+00.00

F.A.I. RTE. 55	SECTION 60-(1,2)RS-3	COUNTY MADISON	TOTAL SHEETS 212	SHEET NO. 207
CONTRACT NO. 76D99			ILLINOIS FED. AID PROJECT	

FINAL SURVEY NO.	SURVEYED PLOTTED TEMPLATE AREAS CHECKED	BY	DATE

ORIGINAL SURVEY NO.	SURVEYED PLOTTED TEMPLATE AREAS CHECKED	BY	DATE



FILE NAME = ... \DB76D99-shr-xshht-Ramp3.dgn

USER NAME = \$(USER)  
 DESIGNED -  
 DRAWN -  
 CHECKED -  
 DATE -

REVISED -  
 REVISED -  
 REVISED -  
 REVISED -

**STATE OF ILLINOIS  
 DEPARTMENT OF TRANSPORTATION**

**RAMP 3 CROSS SECTIONS**  
 SCALE: SHEET NO. OF SHEETS STA. 305+50.00 TO STA. 307+50.00

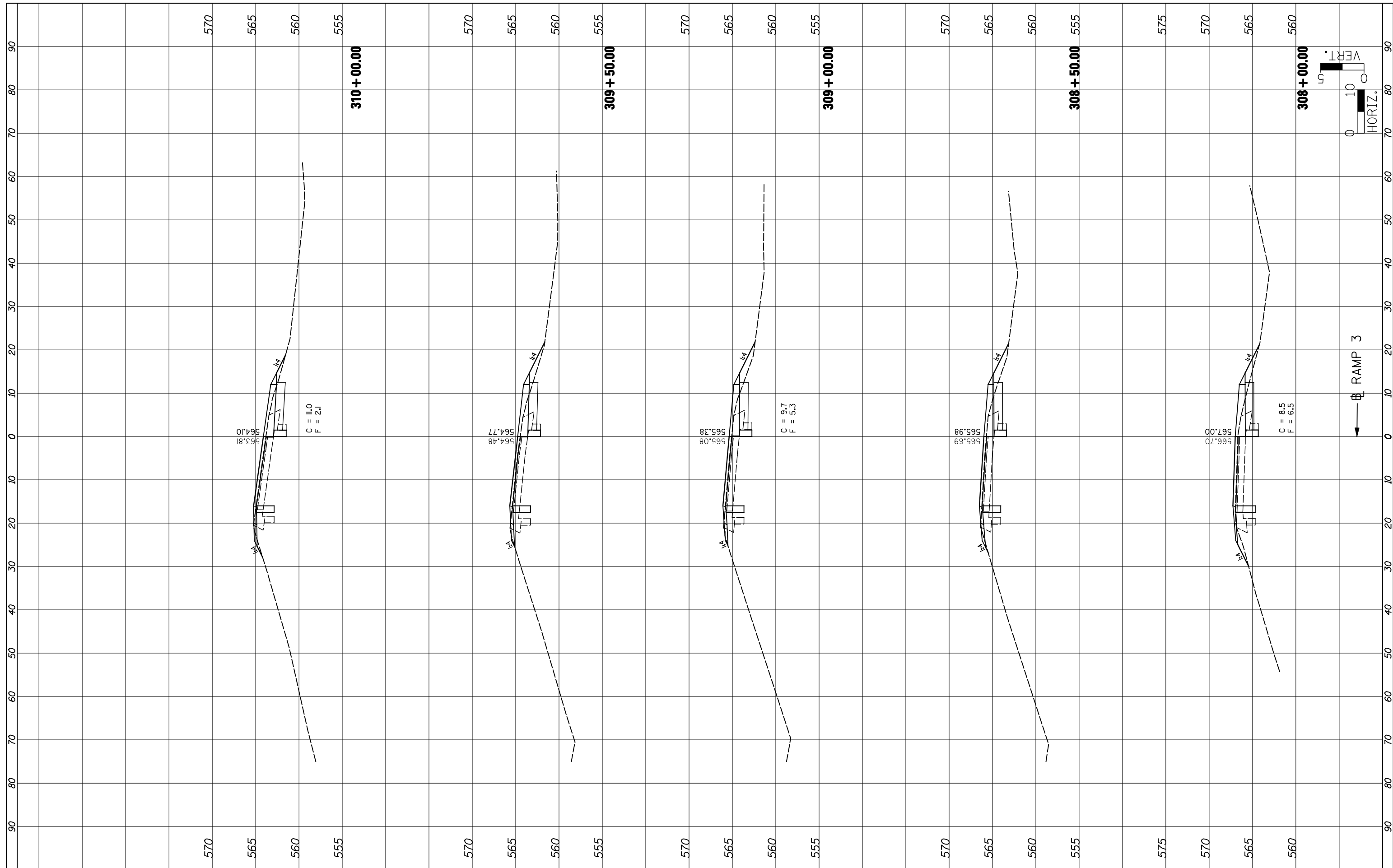
F.A.I. RTE.	SECTION	COUNTY	TOTAL SHEETS	SHEET NO.
55	60-(1,2)RS-3	MADISON	212	208
CONTRACT NO. 76D99			ILLINOIS FED. AID PROJECT	





FINAL SURVEY NO.	SURVEYED PLOTTED AREAS CHECKED	BY	DATE

ORIGINAL SURVEY NO.	SURVEYED PLOTTED AREAS CHECKED	BY	DATE



FILE NAME = ... \DB76D99-shr-xshst-Ramp3.dgn  
**Johnson, Depp & Quisenberry**  
 CONSULTING ENGINEERS  
 Springfield, Illinois

USER NAME = \$(USER)	DESIGNED -	REVIS
PLOT SCALE = 20.0000' / IN.	DRAWN -	REVIS
PLOT DATE = 02/02/2012 19:35:22	CHECKED -	REVIS
	DATE -	REVIS

REVIS	REVIS
REVIS	REVIS
REVIS	REVIS
REVIS	REVIS

**STATE OF ILLINOIS  
DEPARTMENT OF TRANSPORTATION**

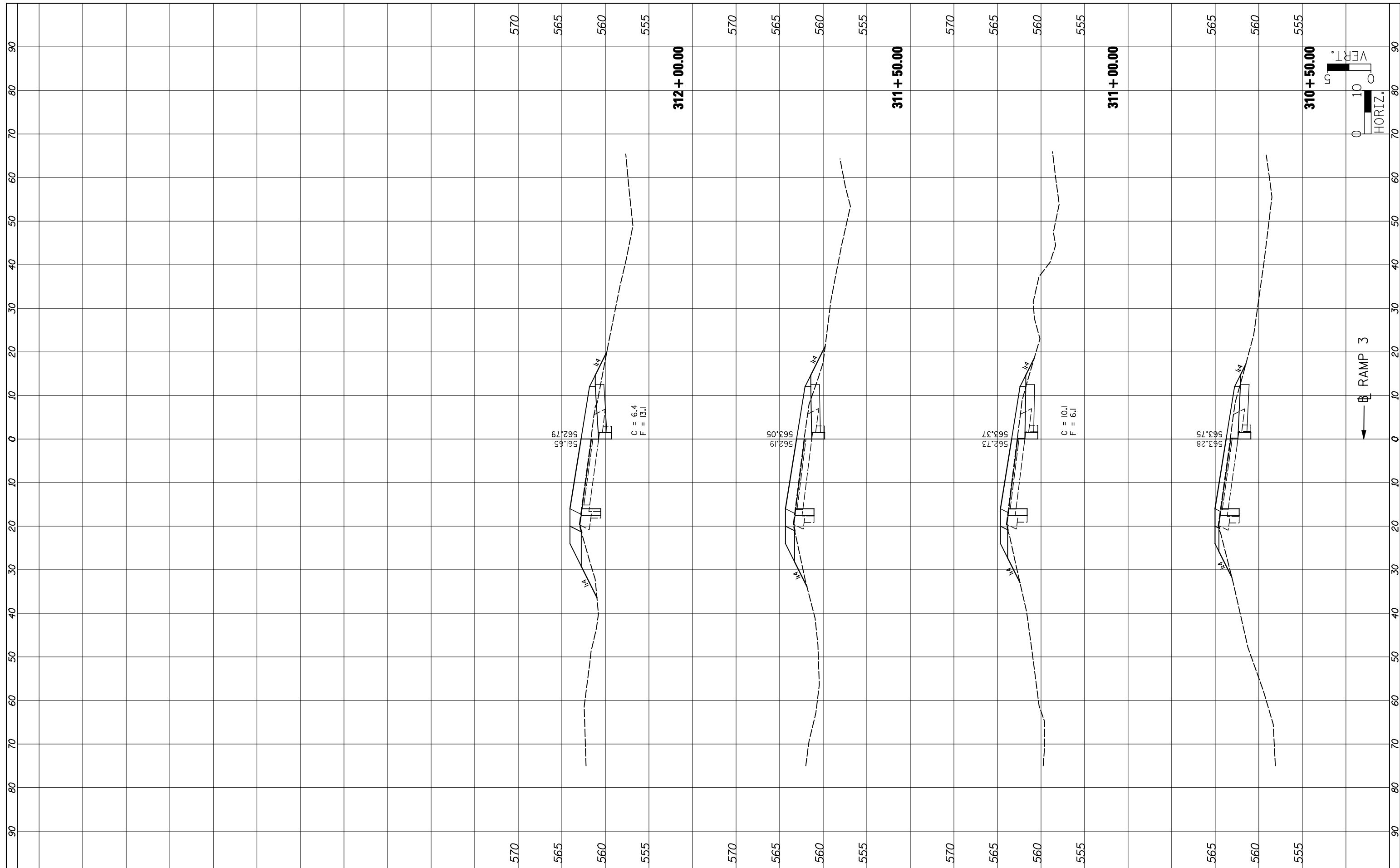
**RAMP 3 CROSS SECTIONS**

SCALE: SHEET NO. OF SHEETS STA. 308+00.00 TO STA. 310+00.00

F.A.I. RTE. 55	SECTION 60-(1,2)RS-3	COUNTY MADISON	TOTAL SHEETS 212	SHEET NO. 209
CONTRACT NO. 76D99			ILLINOIS FED. AID PROJECT	

FINAL SURVEY NO.	SURVEYED PLOTTED AREAS CHECKED	BY	DATE

ORIGINAL SURVEY NO.	SURVEYED PLOTTED AREAS CHECKED	BY	DATE



FILE NAME = ... \DB76D99-shr-xshht-Ramp3.dgn

USER NAME = \$(USER)  
 DESIGNED -  
 DRAWN -  
 CHECKED -  
 DATE -

REVISED -  
 REVISED -  
 REVISED -  
 REVISED -

**STATE OF ILLINOIS  
 DEPARTMENT OF TRANSPORTATION**

**RAMP 3 CROSS SECTIONS**

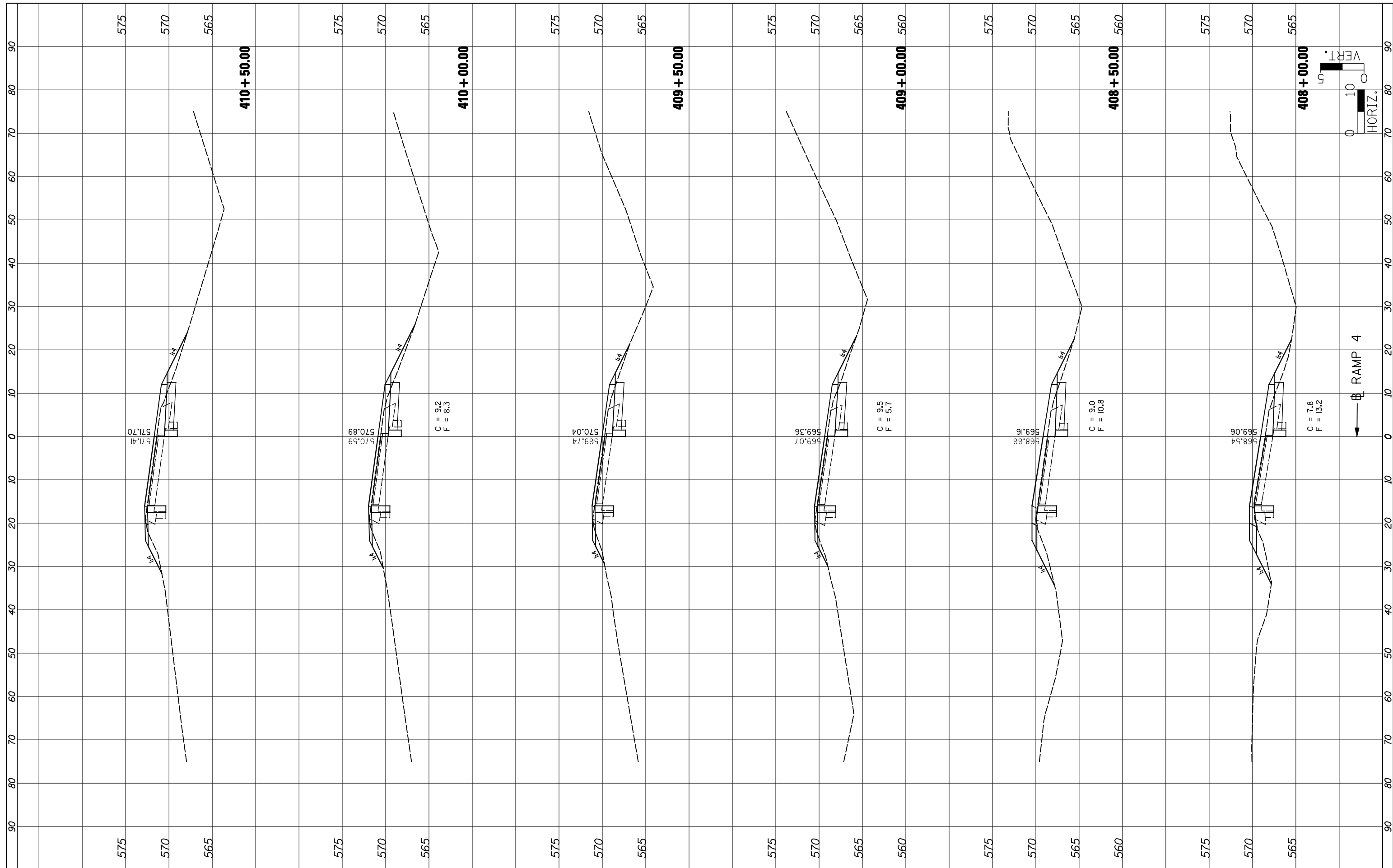
SCALE:      SHEET NO.    OF    SHEETS    STA. 310+50.00    TO    STA. 312+00.00

F.A.I. RTE.	SECTION	COUNTY	TOTAL SHEETS	SHEET NO.
55	60-(1,2)RS-3	MADISON	212	210
CONTRACT NO. 76D99			ILLINOIS FED. AID PROJECT	



FINAL SURVEY NO.	SURVEYED	BY	DATE
NOTE BOOK	PLOTTED		
AREAS CHECKED	TEMPLATE		
	AREAS		
	CHECKED		

ORIGINAL SURVEY NO.	SURVEYED	BY	DATE
NOTE BOOK	PLOTTED		
AREAS CHECKED	TEMPLATE		
	AREAS		
	CHECKED		



FILE NAME = ... \DB76D99-shr-xshst-Ramp4.dgn

USER NAME = \$(USER)

DESIGNED -  
 DRAWN -  
 CHECKED -  
 DATE -

REVISIED -  
 REVISIED -  
 REVISIED -  
 REVISIED -

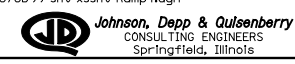
PLOT SCALE = 20.0000' / IN.  
 PLOT DATE = 02/02/2012 19:35:50

**STATE OF ILLINOIS  
 DEPARTMENT OF TRANSPORTATION**

**RAMP 4 CROSS SECTIONS**

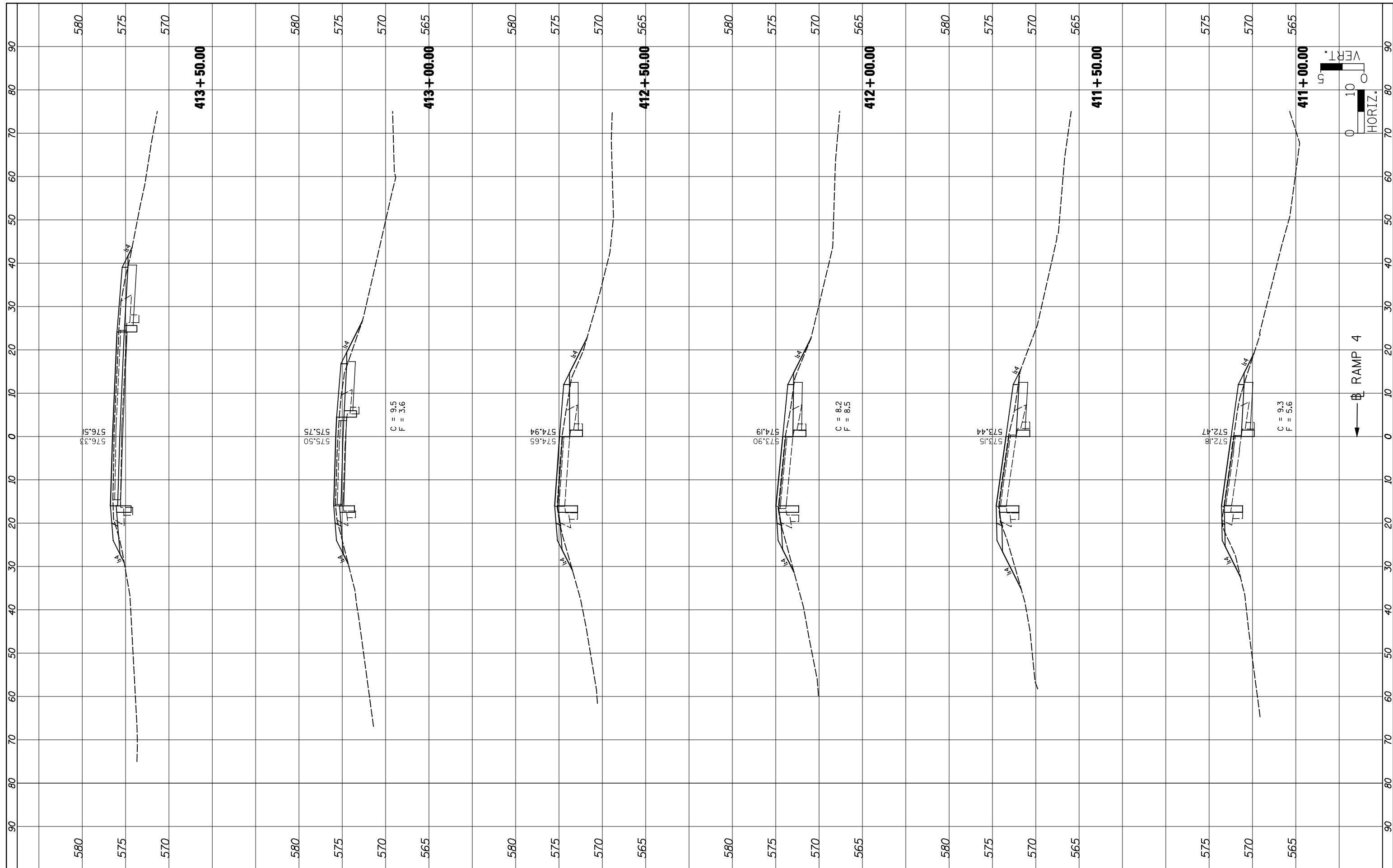
SCALE: SHEET NO. OF SHEETS STA. 408+00.00 TO STA. 410+50.00

F.A.I. RTE.	SECTION	COUNTY	TOTAL SHEETS	SHEET NO.
55	60-(1,2)RS-3	MADISON	212	211
CONTRACT NO. 76D99			ILLINOIS FED. AID PROJECT	



FINAL SURVEY NO.	SURVEYED	BY	DATE
NOTE BOOK	PLOTTED		
AREAS CHECKED	TEMPLATE		
	AREAS CHECKED		

ORIGINAL SURVEY NO.	SURVEYED	BY	DATE
NOTE BOOK	PLOTTED		
AREAS CHECKED	TEMPLATE		
	AREAS CHECKED		



FILE NAME = ... \DB76D99-shr-xshst-Ramp4.dgn

USER NAME = \$(USER)

DESIGNED -  
DRAWN -  
CHECKED -  
DATE -

PLOT SCALE = 20.0000' / IN.  
PLOT DATE = 02/02/2012 19:36:00

REVISED -  
REVISED -  
REVISED -  
REVISED -

**STATE OF ILLINOIS  
DEPARTMENT OF TRANSPORTATION**

**RAMP 4 CROSS SECTIONS**

SCALE: SHEET NO. OF SHEETS STA. 411+00.00 TO STA. 413+50.00

F.A.I. RTE.	SECTION	COUNTY	TOTAL SHEETS	SHEET NO.
55	60-(1,2)RS-3	MADISON	212	212
CONTRACT NO. 76D99			ILLINOIS FED. AID PROJECT	

