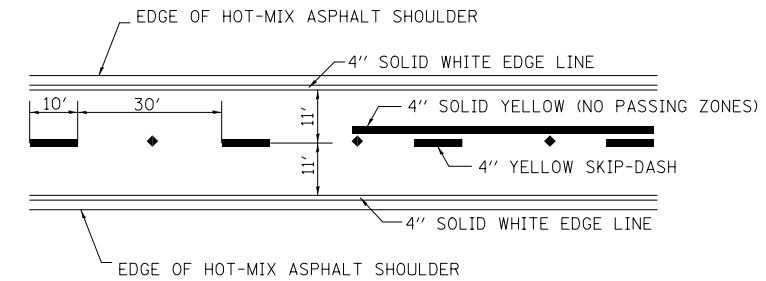
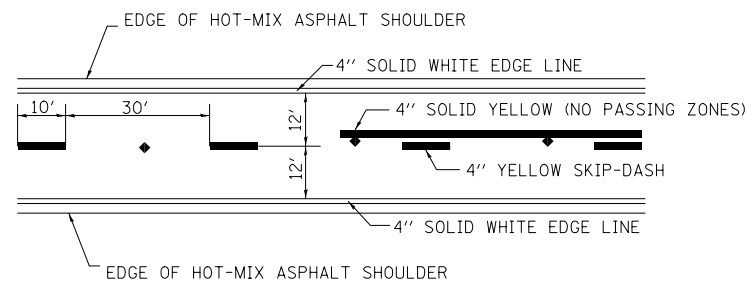


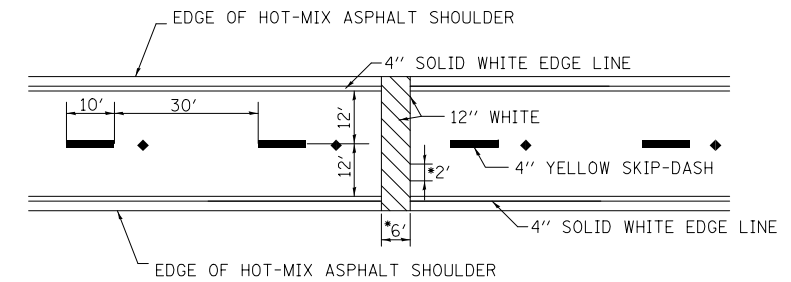
PAVEMENT MARKING DETAIL
FOR CHANNELIZATION
STA 908+67.27 TO STA 917+06.4
STA 918+70.8 TO STA 924+91.3



PAVEMENT MARKING DETAIL (IL 13)
STA 577+86 TO STA 828+70



PAVEMENT MARKING DETAIL (IL 13)
STA 576+06 TO STA 577+86
STA 828+70 TO STA 908+67.27



PAVEMENT MARKING DETAIL (IL 13)
STA 886+70

- ▲ RRPM - ONE WAY AMBER
- △ RRPM - ONE WAY CRYSTAL
- ◆ RRPM - TWO WAY AMBER

NOTE:
RAISED REFLECTIVE PAVEMENT MARKERS SHALL BE DOUBLE AMBER, PLACED ON 80' CENTERS ALONG CENTERLINE UNLESS OTHERWISE NOTED.

FILE NAME =	USER NAME = chollandeske	DESIGNED -	REVISED -	STATE OF ILLINOIS DEPARTMENT OF TRANSPORTATION	PAVEMENT MARKING DETAILS			F.A.P. RTE.	SECTION	COUNTY	TOTAL SHEETS	SHEET NO.
et:\pwork\pwork\chollandeske\d0115523\0876E88-shd-details.dgn		DRAWN -	REVISED -					103	(23,24)RS-4	ST. CLAIR	54	53
	PLOT SCALE = 40.0000' / in.	CHECKED -	REVISED -		SCALE: N/A			SHEET NO. 1 OF 2 SHEETS		STA.	TO STA.	
	PLOT DATE = 3/22/2013	DATE -	REVISED -							CONTRACT NO. 76E88		