

STATE OF ILLINOIS
DEPARTMENT OF TRANSPORTATION
DIVISION OF HIGHWAYS

**PROPOSED
HIGHWAY PLANS**

F.A.P. ROUTE 2 (IL 3)
SECTION (101,102)RS-2, 202RS-4
PATCHING, MILLING AND RESURFACING
MADISON COUNTY

C-98-005-13

F.A. RTE.	SECTION	COUNTY	TOTAL SHEETS	SHEET NO.
2	(101, 102)RS-2, 202RS-4	MADISON	69	1
		ILLINOIS	CONTRACT NO. 76G06	

FOR INDEX OF SHEETS, SEE SHEET NO. 2

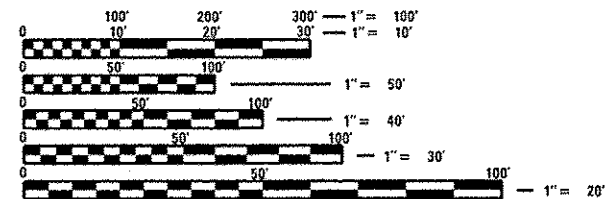
IL 3 ADT
(2012) 19100
(2032) 19400
SU = 7.3%
MU = 7.6%

IL 143 ADT
(2012) 14200
(2032) 17300
SU = 2.3%
MU = 3.0%

NEW PDAG RD ADT
(2012) 7000
(2032) 8500
SU = 4.4%

CHAIN OF ROCKS RD ADT
(2012) 2300
(2032) 2800
SU = 37.1%
MU = 8.6%

PONTOON RD ADT
(2012) 7800
(2032) 9500

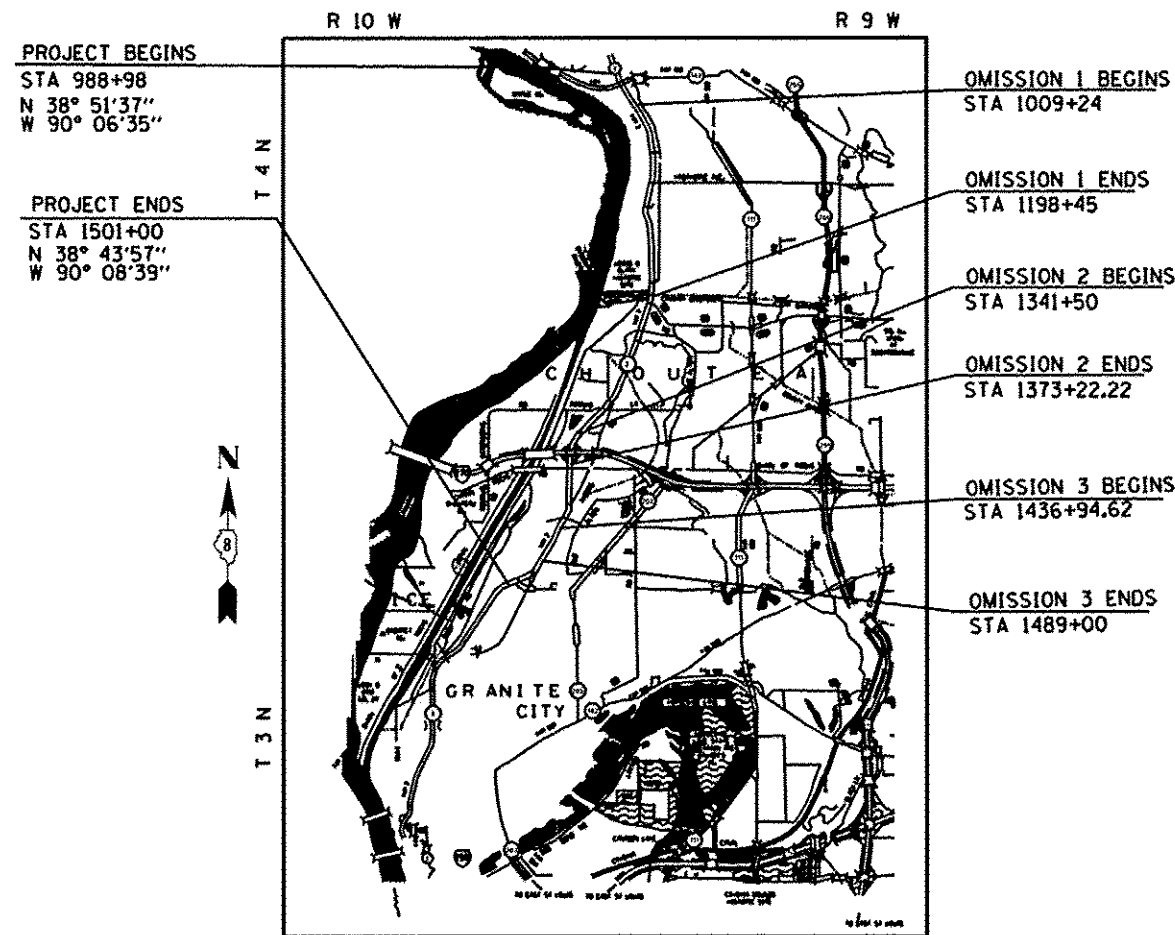


FULL SIZE PLANS HAVE BEEN PREPARED USING STANDARD ENGINEERING SCALES. REDUCED SIZED PLANS WILL NOT CONFORM TO STANDARD SCALES. IN MAKING MEASUREMENTS ON REDUCED PLANS, THE ABOVE SCALES MAY BE USED.

J.U.L.I.E.
JOINT UTILITY LOCATION INFORMATION FOR EXCAVATION
1-800-892-0123
OR 811

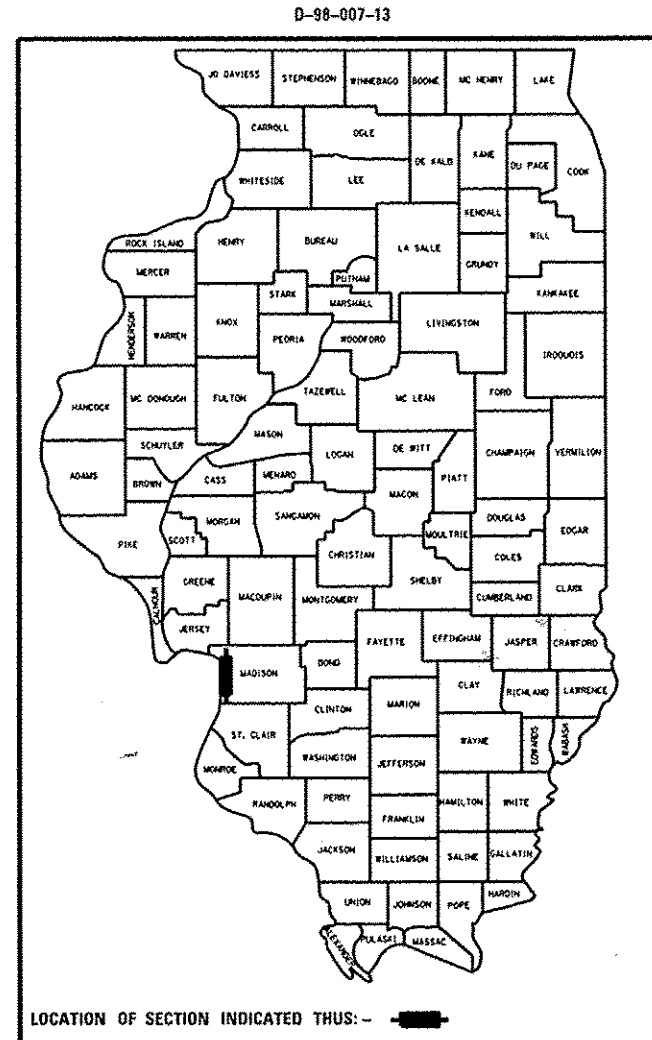
PROJECT ENGINEER: MICHAEL PRITCHETT (618)346-3180
SQUAD LEADER: GWEN LAGEMANN (618)346-3181

CONTRACT NO. 76G06



WOODRIVER TOWNSHIP
CHOUTEAU TOWNSHIP
NAMEOKI TOWNSHIP
GROSS LENGTH = 51202.00 FT. = 9.697 MILE
NET LENGTH = 22085 FT. = 4.183 MILE

SCALE: NOT TO SCALE



STATE OF ILLINOIS
DEPARTMENT OF TRANSPORTATION
DIVISION OF HIGHWAYS

SUBMITTED April 11 2013

[Signature]
ACTING DEPUTY DIRECTOR OF HIGHWAYS, REGION 5 ENGINEER

May 10 2013
John D. Baranzoli, P.E.
ENGINEER OF DESIGN AND ENVIRONMENT

May 10 2013
Omer Osman, P.E.
DIRECTOR OF HIGHWAYS, CHIEF ENGINEER

PRINTED BY THE AUTHORITY
OF THE STATE OF ILLINOIS