

STATE OF ILLINOIS
DEPARTMENT OF TRANSPORTATION
DIVISION OF HIGHWAYS

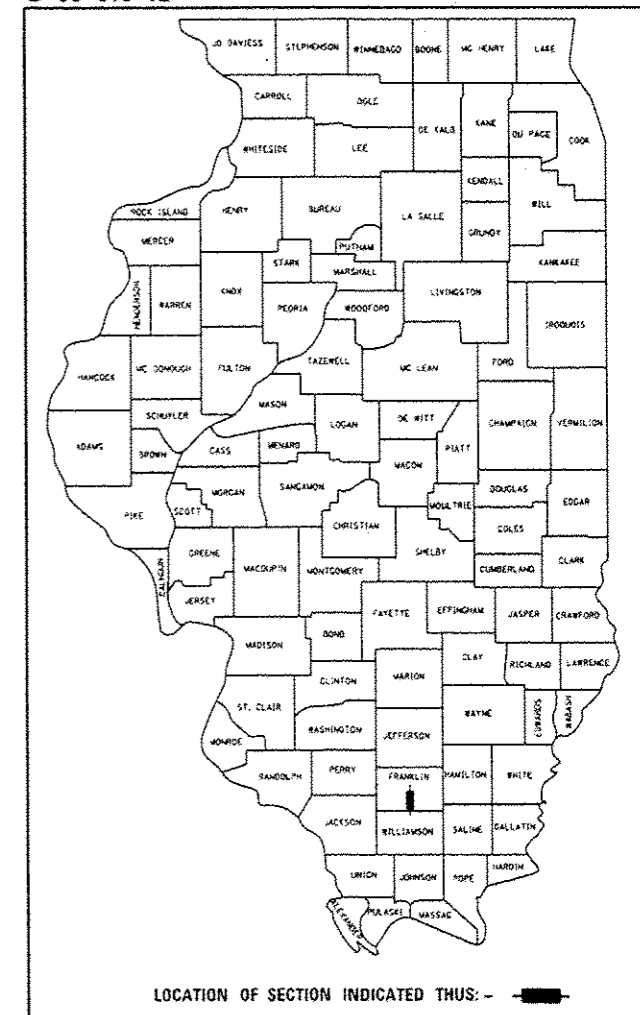
**PROPOSED
HIGHWAY PLANS**

ROUTE IL 37/149 (FAU 9481)
SECTION 12(N-1)
PROJECT M-9481(003)
INTERSECTION IMPROVEMENTS
FRANKLIN COUNTY

F.A.U. RTE.	SECTION	COUNTY	TOTAL SHEETS	SHEET NO.
9481	12(N-1)	FRANKLIN	94	1
ILLINOIS CONTRACT NO. 78288				

#94 + 1 = 95

D-99-013-12



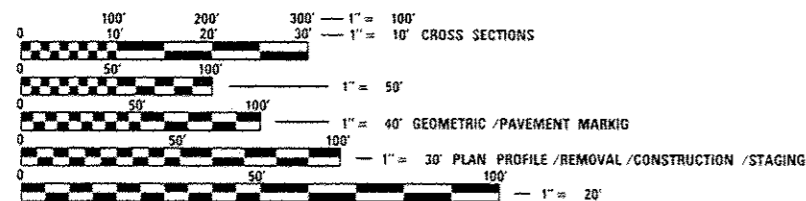
FOR INDEX OF SHEETS, SEE SHEET NO. 3

TRAFFIC DATA

IL 37 (NORTH LEG)	2009 ADT = 8100 WITH 6.2% TRUCKS
IL 37 (SOUTH LEG)	2009 ADT = 9000 WITH 4.7% TRUCKS
IL 149 (WEST LEG)	2009 ADT = 15200 WITH 5.3% TRUCKS
IL 149 (EAST LEG)	2009 ADT = 13000 WITH 3.9% TRUCKS

C-99-016-12

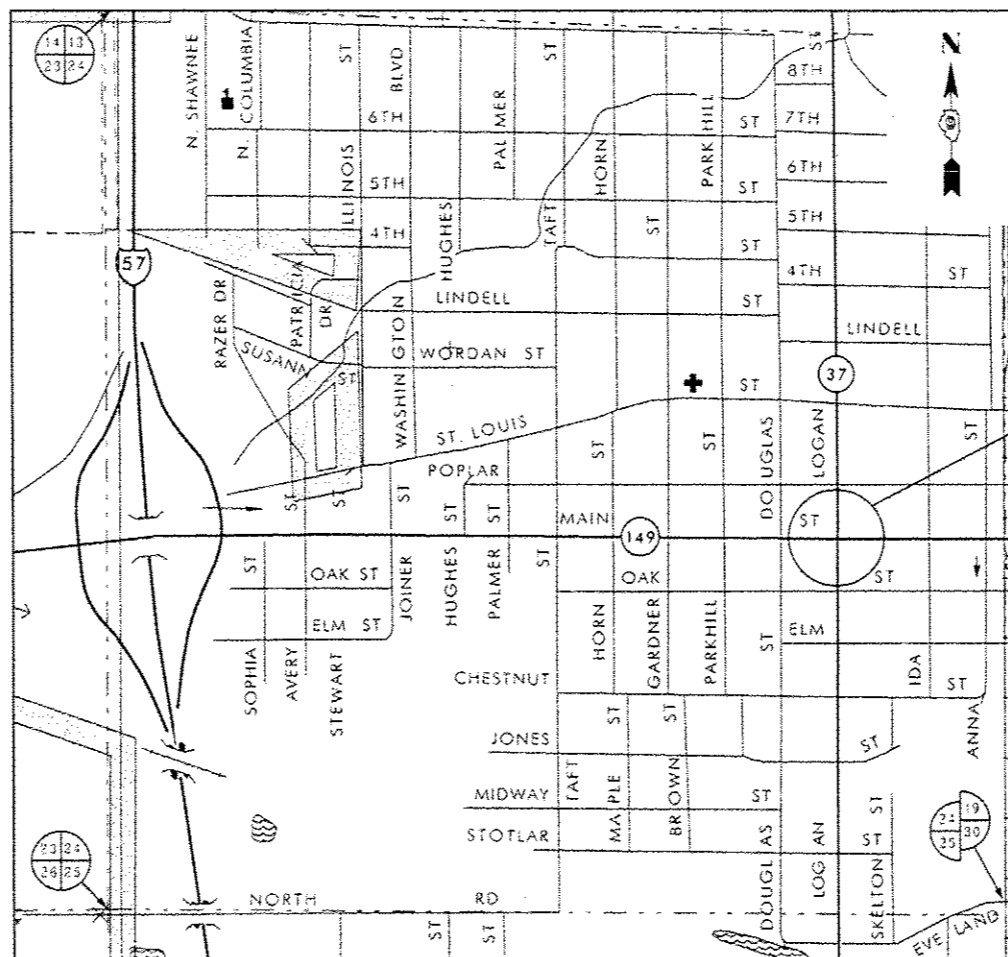
TOWNSHIP: DENNING



FULL SIZE PLANS HAVE BEEN PREPARED USING STANDARD ENGINEERING SCALES. REDUCED SIZED PLANS WILL NOT CONFORM TO STANDARD SCALES. IN MAKING MEASUREMENTS ON REDUCED PLANS, THE ABOVE SCALES MAY BE USED.

J.U.L.I.E.
JOINT UTILITY LOCATION INFORMATION FOR EXCAVATION
1-800-892-0123
OR 811

PROJECT ENGINEER: PATRICK NAAS
PROJECT MANAGER: SUSAN POE



INTERSECTION IMPROVEMENTS
STA. 50+90.08 TO 58+06.29 (IL 37)
STA. 732+37.79 TO 737+77.00 (IL 149)

GROSS LENGTH = 1255.46 FT. = 0.238 MILE
NET LENGTH = 1255.46 FT. = 0.238 MILE

CONTRACT NO. 78288

STATE OF ILLINOIS
DEPARTMENT OF TRANSPORTATION
DIVISION OF HIGHWAYS

SUBMITTED March 21, 2013
Arthur L. Kevin
DEPUTY DIRECTOR OF HIGHWAYS, REGION ENGINEER

May 10, 2013
John D. Baranzelli, P.E.
ENGINEER OF DESIGN AND ENVIRONMENT

May 10, 2013
Omer Osman, P.E.
DIRECTOR OF HIGHWAYS, CHIEF ENGINEER

**PRINTED BY THE AUTHORITY
OF THE STATE OF ILLINOIS**