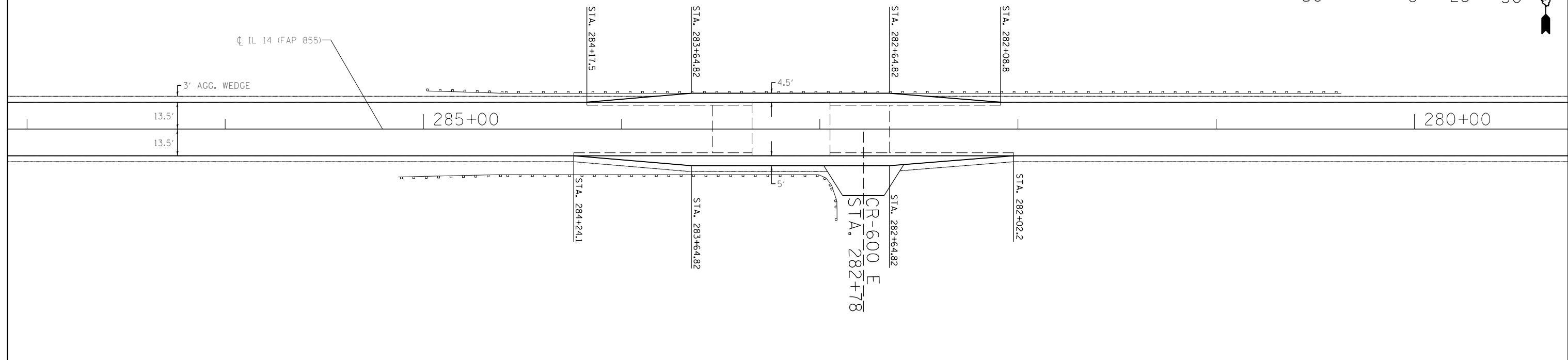
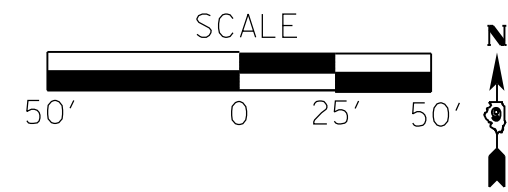
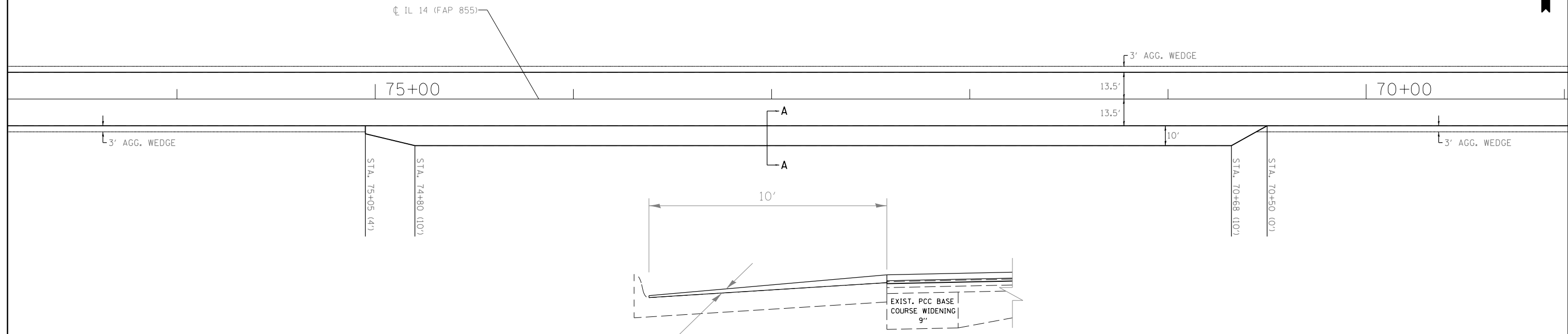
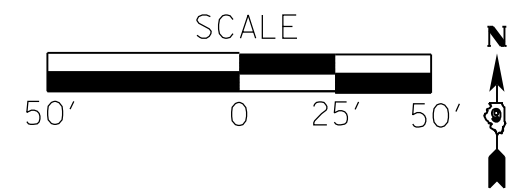


**PAVING DETAIL STRUCTURE # 097-2013**



**PAVING DETAIL STA. 70+50 TO 75+05**



PROP. HOT-MIX ASPHALT SURFACE COURSE, MIX D, N90 (VAR. 1 3/4" TO 1/2")

**SECTION A-A**

FILE NAME =	USER NAME = \$USER\$	DESIGNED -	REVISED -
c:\pwwork\pwwork\pufferead\0315136\78305-sht-plan.dgn		DRAWN -	REVISED -
\$MODELNAME\$	PLOT SCALE = 100.0000' / 1in.	CHECKED -	REVISED -
	PLOT DATE = 12/19/2012	DATE -	REVISED -

**STATE OF ILLINOIS  
DEPARTMENT OF TRANSPORTATION**

**DETAIL: STRUCTURE 097-2013; SHOULDER**

SCALE: SHEET OF SHEETS STA. TO STA.

F.A.P. RTE.	SECTION	COUNTY	TOTAL SHEETS	SHEET NO.
855	(11.12)RS-3	WHITE	21	18
CONTRACT NO. 78305				
ILLINOIS FED. AID PROJECT				