

**STATE OF ILLINOIS
DEPARTMENT OF TRANSPORTATION
DIVISION OF HIGHWAYS**

**PROPOSED
HIGHWAY PLANS**

**VARIOUS ROUTES
SECTION D9 CM PATCH 2014-1**

**PAVEMENT PATCHING AND REPLACEMENT
GALLATIN & WHITE COUNTIES**

C-99-026-13

INDEX OF SHEETS

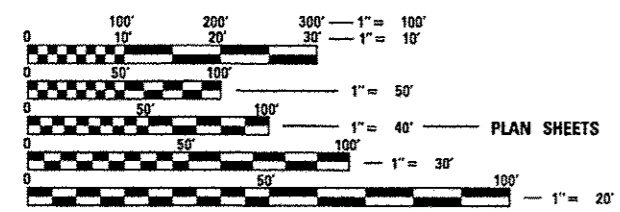
SHEET NO.	DESCRIPTION
1	COVER SHEET
2	SIGNATURES
3	LISTING OF HIGHWAY STANDARDS, GENERAL NOTES
4 - 6	SUMMARY OF QUANTITIES
7 - 11	TYPICAL SECTIONS
12 - 14	SCHEDULES OF QUANTITIES
15	LOCATION 1 - PLAN SHEET
16	LOCATION 1 - DETOUR PLAN
17	LOCATION 2 - LOCATION MAP HIGHWAY STANDARDS

TRAFFIC DATA (2011)

LOCATION	ADT	% TRUCKS
IL 142 NORTH OF IL 13	3,900	40.5%
IL 142 SOUTH OF IL 13	1,350	5.9%
IL 13 EAST OF IL 142	5,950	31.9%
IL 1 NORTH OF I-64	6,450	17.0%

TOWNSHIPS

EQUALITY
GRAY

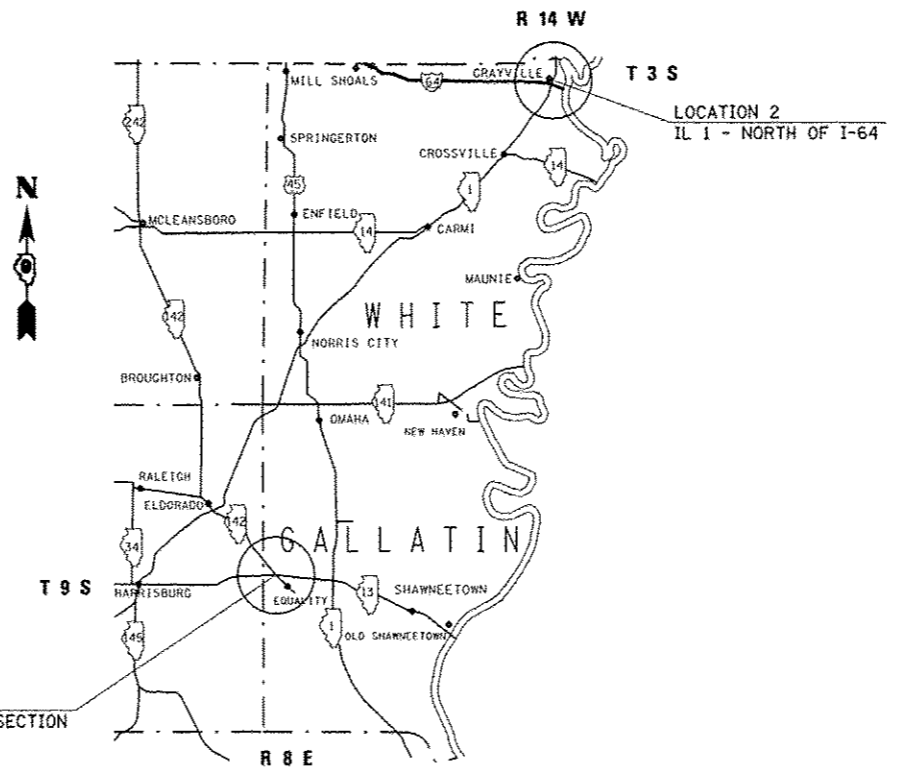
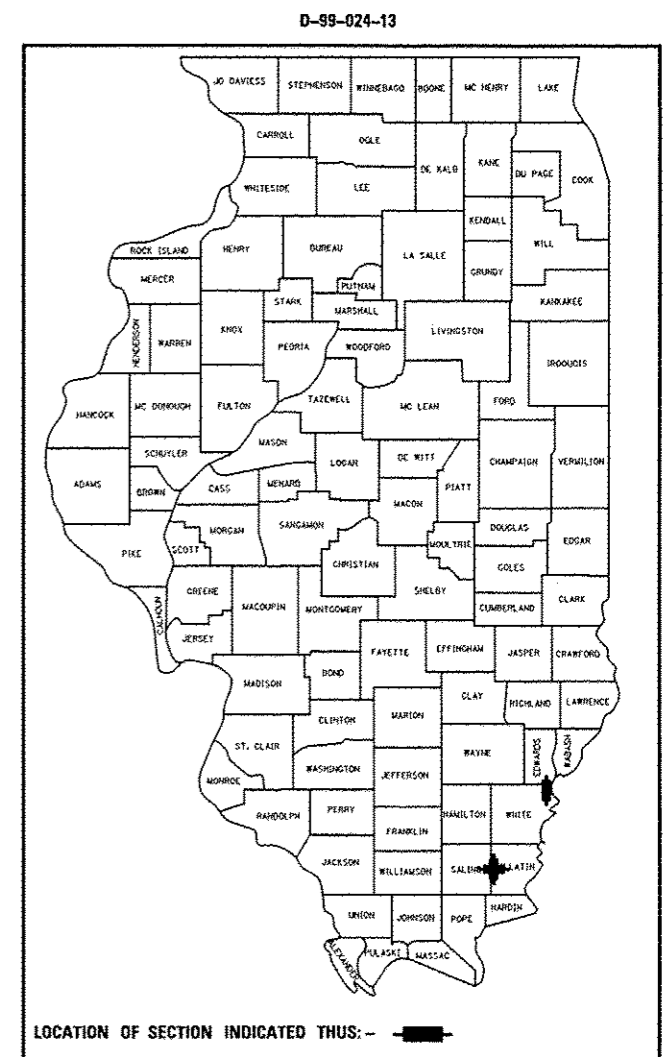


FULL SIZE PLANS HAVE BEEN PREPARED USING STANDARD ENGINEERING SCALES. REDUCED SIZED PLANS WILL NOT CONFORM TO STANDARD SCALES. IN MAKING MEASUREMENTS ON REDUCED PLANS, THE ABOVE SCALES MAY BE USED.

J.U.L.I.E.
JOINT UTILITY LOCATION INFORMATION FOR EXCAVATION
1-800-892-0123
OR 811

PROJECT DESIGNER - HOWARD THOMAS
PROJECT ENGINEER - SUSAN POE

CONTRACT NO. 78356



NET LENGTH = 350.16 FT. = 0.066 MILE

STATE OF ILLINOIS
DEPARTMENT OF TRANSPORTATION
DIVISION OF HIGHWAYS

SUBMITTED April 4 2013

Jeffrey L. Keen
DEPUTY DIRECTOR OF HIGHWAYS, REGION ENGINEER

May 10 2013
John D. Baranzelli, P.E.
ENGINEER OF DESIGN AND ENVIRONMENT

May 10 2013
Omer Osman, P.E.
DIRECTOR OF HIGHWAYS, CHIEF ENGINEER

**PRINTED BY THE AUTHORITY
OF THE STATE OF ILLINOIS**