

RALSTON RAMPS SECTION No. 10-0027-00-SW

F.A. R.T.E.	SECTION	COUNTY	TOTAL SHEETS	SHEET NO.
	10-0027-00-SW	WINNEBAGO	15	14
SRTS-4009(056) ILLINOIS		CONTRACT NO. 85584		

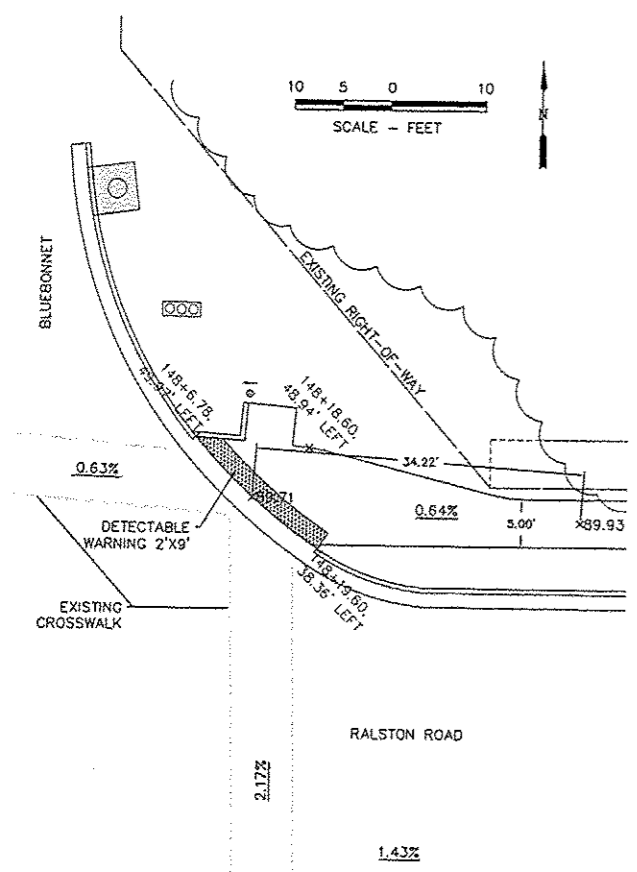
McMAHON
ENGINEERS & ARCHITECTS
1700 HUNTERS HOLLOW, MADISON PARK, IL 61115
TEL: (312) 919-0881
WWW.MCMAPRO.COM

McMahon provides this drawing and instruments of service. All rights including copyright are retained by McMahon. The client and/or recipient is permitted by law to infrequently use road markings, however, for any other use without the written consent of McMahon.

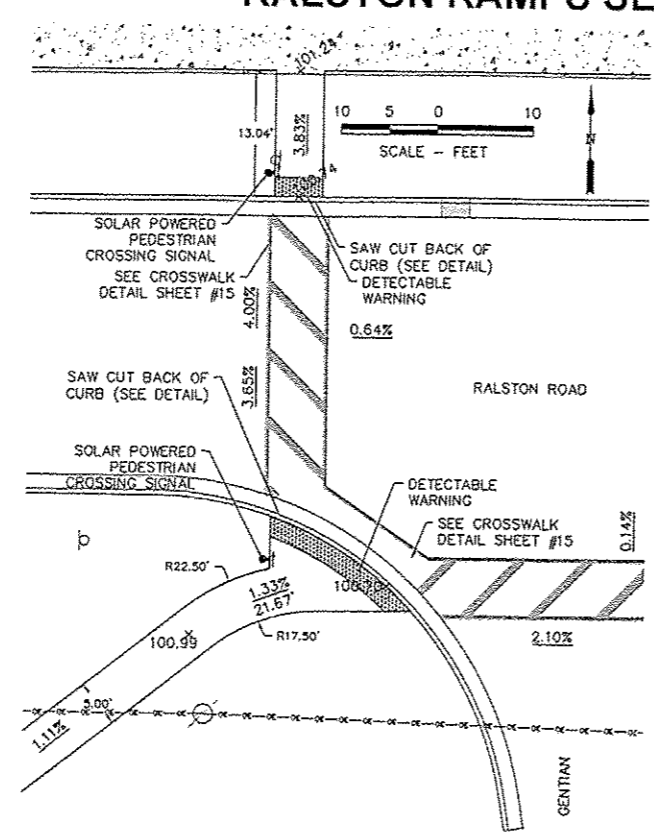
NO.	DATE	REVISION
1	2/15/13	DOT CORRECTIONS
2	3/14/13	DOT CORRECTIONS
3	4/08/13	DOT CORRECTIONS

STATE OF ILLINOIS
SAFE ROUTES TO SCHOOL SIDEWALK IMPROVEMENTS
VILLAGE OF MACHESNEY PARK/CITY OF LOVES PARK

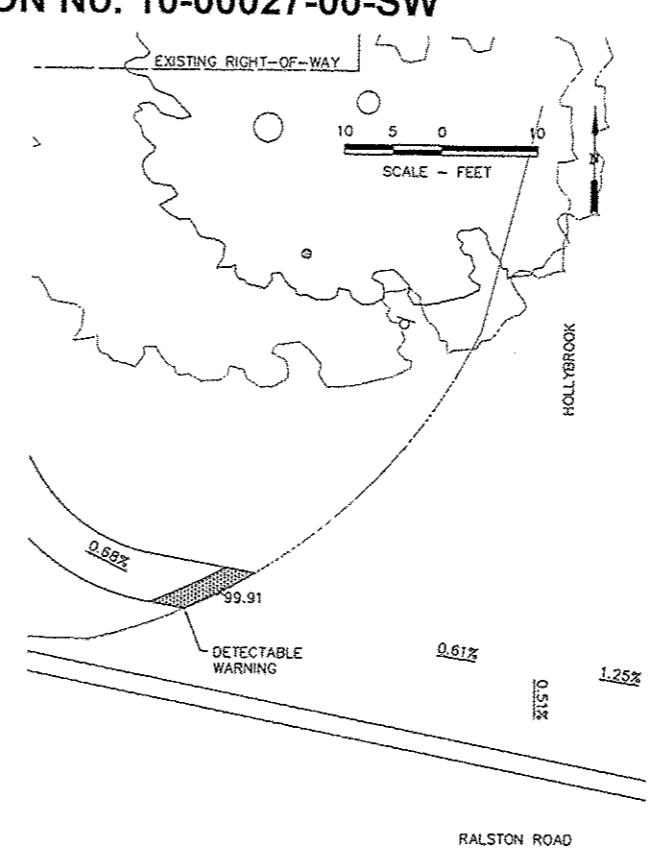
DESIGNED J.W.K.	DRAWN J.J.D.
SCALE 1" = 10'	
PROJECT NO. M0031-71-0102	
DATE JAN. 18, 2013	
SHEET NO.	



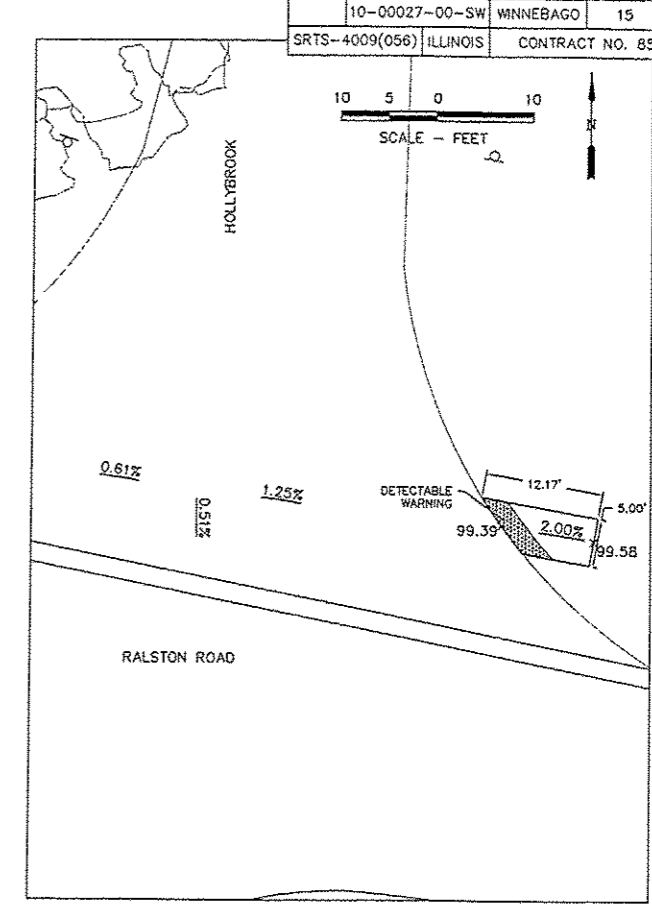
NE QUADRANT RALSTON / BLUEBONNET
TYPE A RAMP



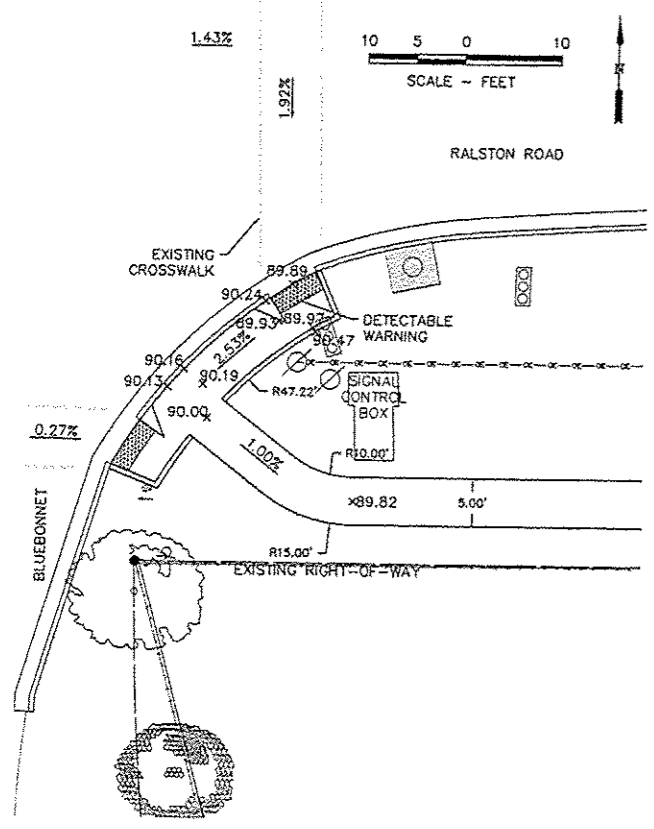
SW QUADRANT RALSTON / GENTIAN
TYPE A RAMP



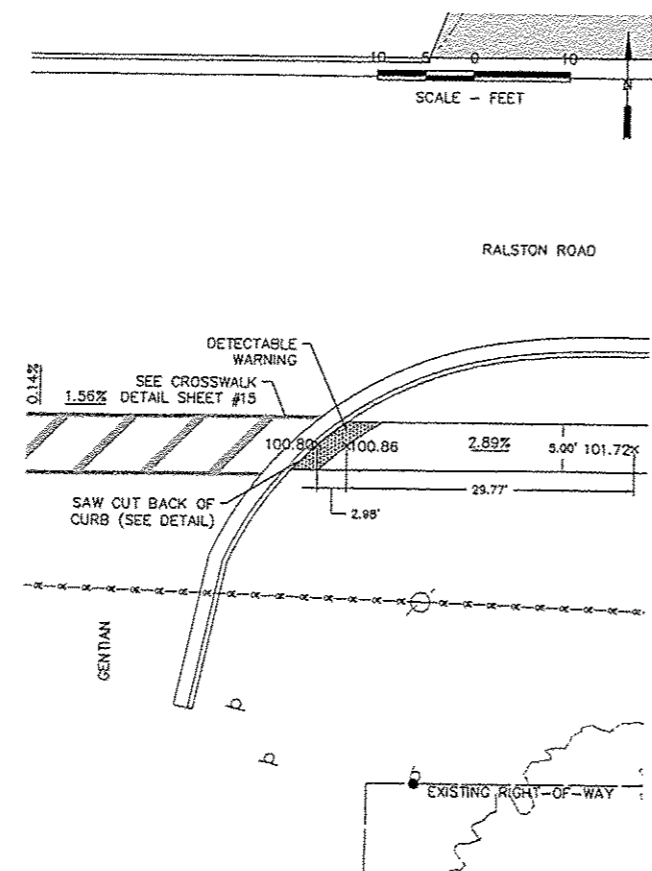
NW QUADRANT RALSTON / HOLLYBROOK
TYPE A RAMP



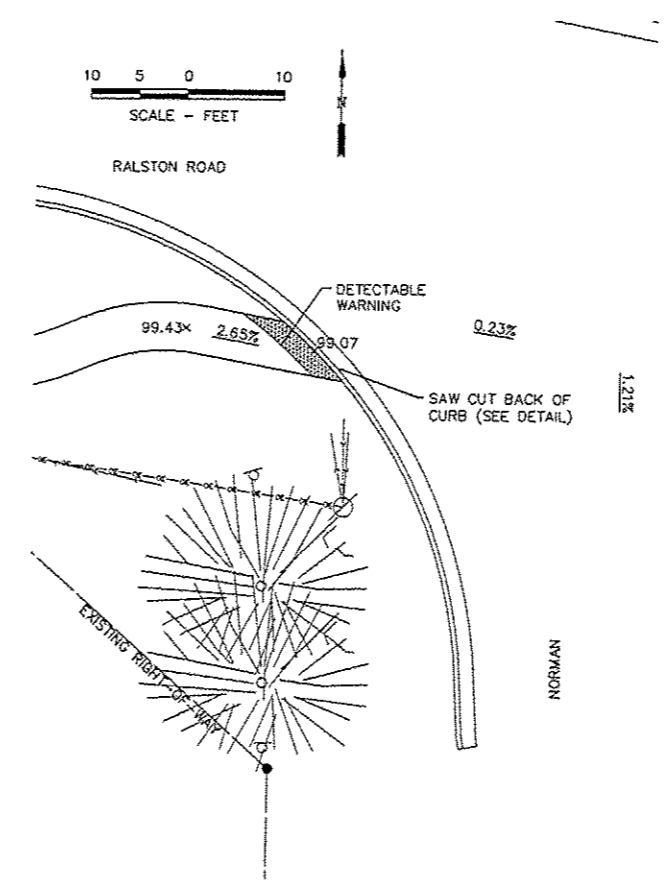
NE QUADRANT RALSTON / HOLLYBROOK
TYPE A RAMP



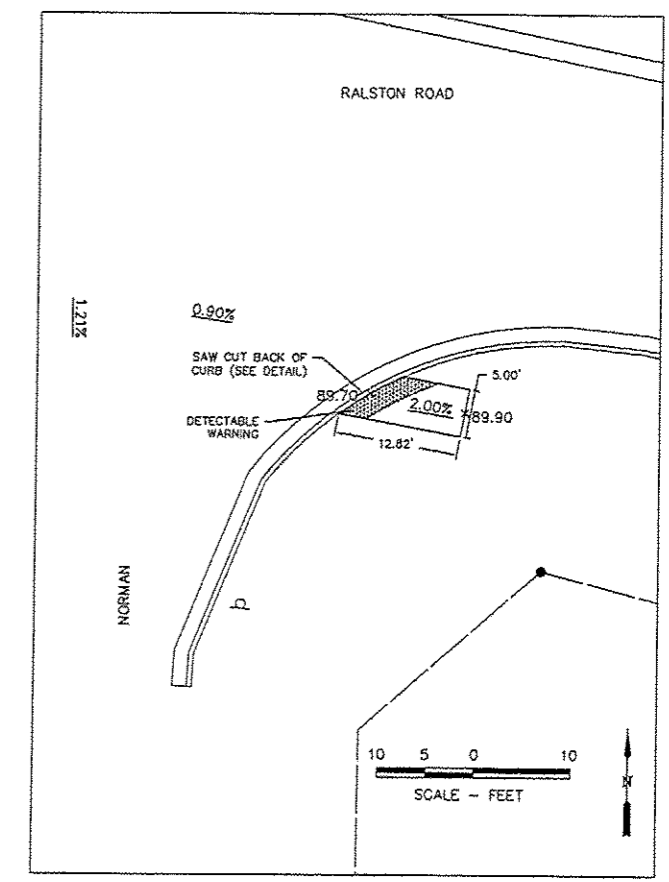
SE QUADRANT RALSTON / BLUEBONNET
TYPE A RAMP



SE QUADRANT RALSTON / GENTIAN
TYPE A RAMP



SW QUADRANT RALSTON / NORMAN
TYPE A RAMP



SE QUADRANT RALSTON / NORMAN
TYPE A RAMP