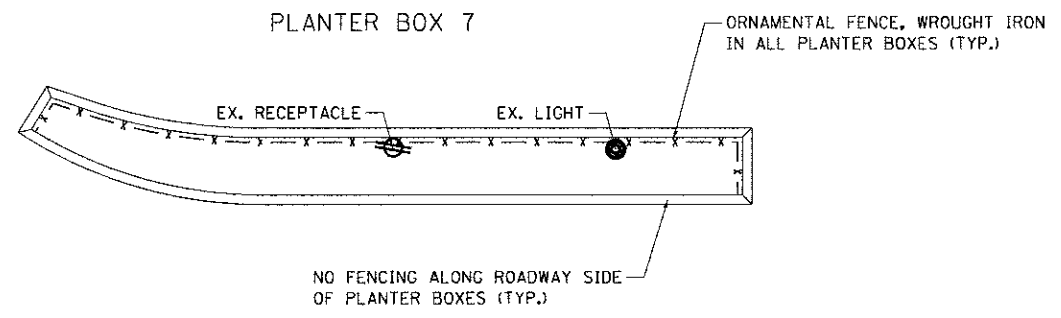
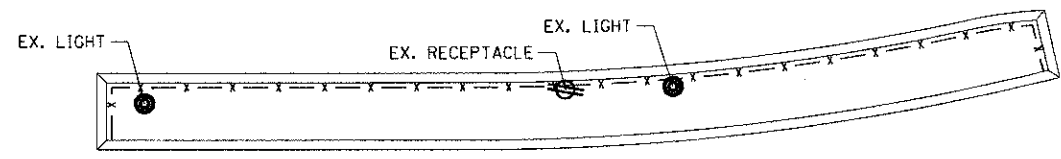




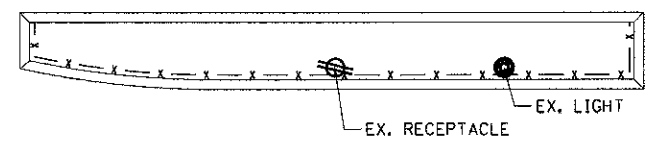
PLANTER BOX 7



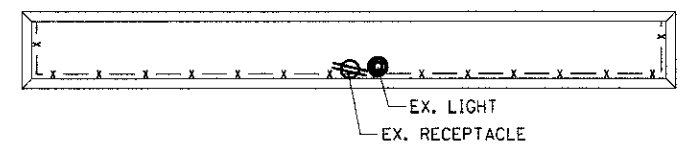
PLANTER BOX 8



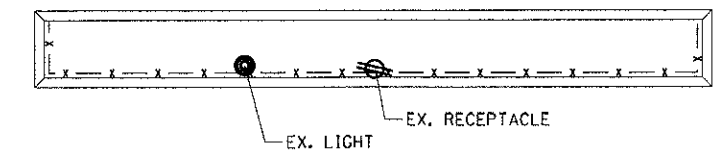
PLANTER BOX 9



PLANTER BOX 10



PLANTER BOX 11



NOTE:  
1. SEE PLAN SHEETS 10 TO 14 FOR THE LOCATIONS OF ALL TREES.

\\03872955-MDT\FI\LDN... \03872955-MDT\FI\LDN... \03872955-MDT\FI\LDN... \03872955-MDT\FI\LDN... \03872955-MDT\FI\LDN...  
 \\03872955-MDT\FI\LDN... \03872955-MDT\FI\LDN... \03872955-MDT\FI\LDN... \03872955-MDT\FI\LDN... \03872955-MDT\FI\LDN...

FILE NAME * #FILE#	USER NAME * #USER#	DESIGNED - JM DRAWN - MDN	REVISED - REVISED -	<b>STATE OF ILLINOIS DEPARTMENT OF TRANSPORTATION</b>	<b>PLANTER BOX DETAIL 2</b>		F.A.S. RTE. 1279	SECTION 06-00017-01-LS	COUNTY LA SALLE	TOTAL SHEETS 29	SHEET NO. 16
	PLOT SCALE * #SCALE#	CHECKED - JB DATE - 04/05/13	REVISED - REVISED -				SCALE: 1"=10' SHEET NO. OF SHEETS STA. TO STA.	FED. ROAD DIST. NO.	ILLINOIS FED. AID PROJECT	CONTRACT NO. 87355	