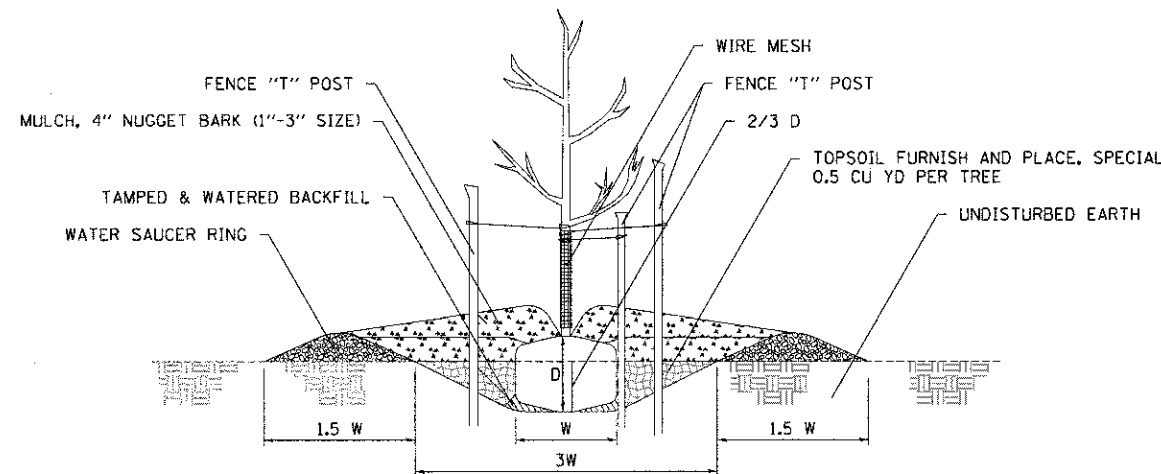
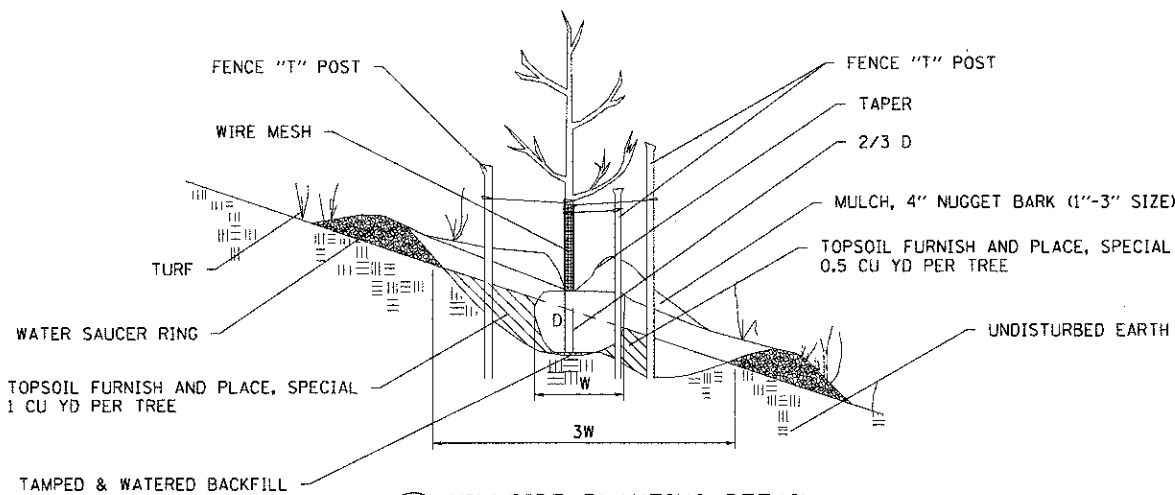


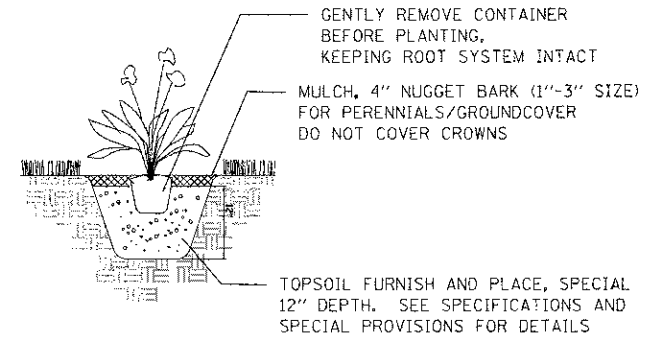
1 PARKWAY PLANTING DETAIL
NOT TO SCALE



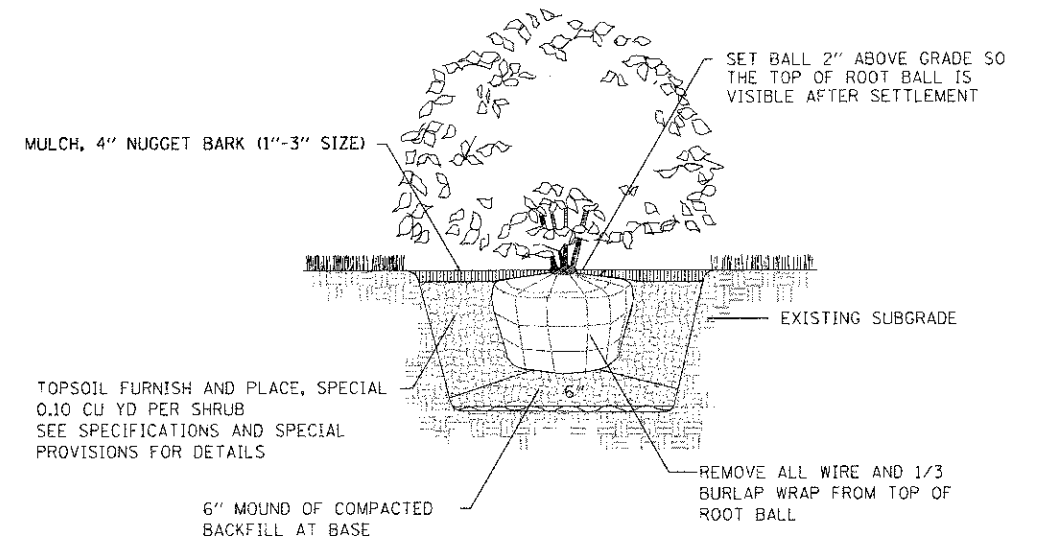
2 FLAT GROUND PLANTING DETAIL
NOT TO SCALE



3 HILLSIDE PLANTING DETAIL
NOT TO SCALE



4 PERENNIAL/GROUNDCOVER PLANTING DETAIL
NOT TO SCALE



5 SHRUB PLANTING DETAIL
NOT TO SCALE

NOTE: PRUNING SHALL NOT CHANGE THE HABIT OF THE TREE. ALL CUTS SHALL BE MADE JUST OUTSIDE THE BRANCH BARK RIDGE AND COLLAR, ANGLING AWAY FROM THE STEM. PRUNING SHALL BE LIMITED TO THE REMOVAL OF COMPETING LEADERS, OR DEAD, RUBBING, BROKEN OR DAMAGED BRANCHES AND ONLY AT THE DIRECTION OF THE R.E.

TREE PLANTING TABLE

TREE SIZE CALIPER	SHRUB TREE HEIGHT	EVERGREEN HEIGHT	MIN DIAMETER BALL W	MIN DEPTH BALL D	HOLE DEPTH 2/3 D	HOLE WIDTH 3 W
1/4 IN	2 FT	1.5 FT	10 IN	10 IN	7 IN	30 IN
1/2	3	2	12	12	8	36
3/4	4	3	14	14	9	42
1	5	4	16	16	11	48
1 1/4	6	4 1/2	18	18	12	54
1 1/2	7	5	20	20	13	60
1 3/4	8	6	22	22	15	66
2	9	7	24	24	16	72
2 1/2	10	8	28	28	19	84
3	11	9	32	32	21	96

NOTE: PLANTING RELATIONSHIPS VARY SEE LANDSCAPE PLAN FOR DETAILS

\PFS-0844\AMV\VALT_ID-TRANS_07-2202-28477-02\ACIVL\CAD\87355\SHEETS\07355-SHT-ROADDET2.DGN
 4-01-2013, 14:29:01
 BONDHLJD
 exp U.S. Services Inc. Chicago, IL
 BUILDINGS-EARTH & ENVIRONMENT-ENERGY
 INDUSTRIAL-INFRASTRUCTURE-SUSTAINABILITY

FILE NAME =	USER NAME = #USER#	DESIGNED - JM	REVISED -
SCALE =	PLOT SCALE = #SCALE#	DRAWN - JB	REVISED -
	PLOT DATE = #DATE#	CHECKED - ACL	REVISED -
		DATE - 04/05/13	REVISED -

STATE OF ILLINOIS
DEPARTMENT OF TRANSPORTATION

PROPOSED LANDSCAPING PLANS PLANTING DETAILS			
SCALE:	SHEET NO.	OF SHEETS	STA. TO STA.

F.A.S. RTE.	SECTION	COUNTY	TOTAL SHEET NO.
1279	06-00017-01-LS	LA SALLE	29 / 20
FED. ROAD DIST. NO.		ILLINOIS FED. AID PROJECT	
		CONTRACT NO. 87355	