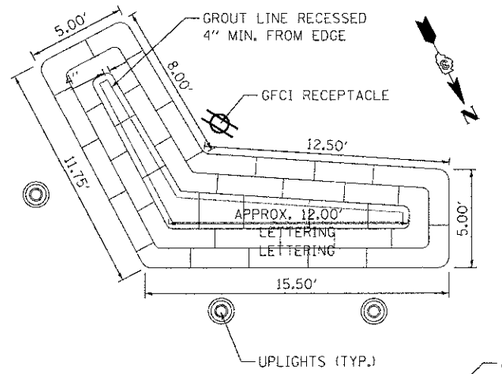

PLAN VIEW

NOTES:
1. CONTRACTOR MAY ADJUST THE SHAPE OF THE 'GATEWAY MONUMENT SIGN COMPLETE' AND THE 'MONUMENT TYPE A' TO ACHEIVE A NATURAL LOOK, AND TO BE COMPATIBLE WITH THE EXISTING UPLIGHTS AS APPLICABLE.
2. CONTRACTOR TO VERIFY LETTERING SIZES ARE COMPATIBLE WITH THE MONUMENTS AS CONSTRUCTED IN THE FIELD.

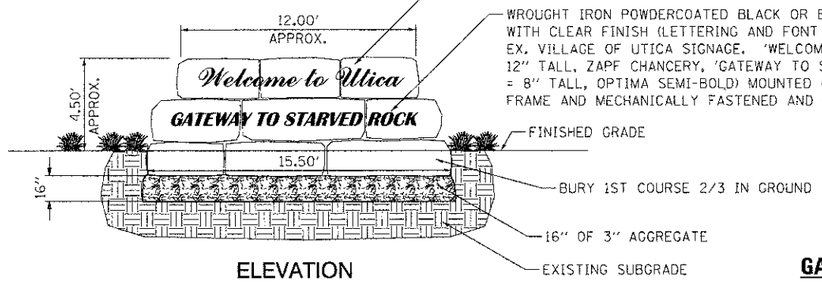

ELEVATION

AT STATION 170+50, 50' RT

GATEWAY MONUMENT SIGN COMPLETE

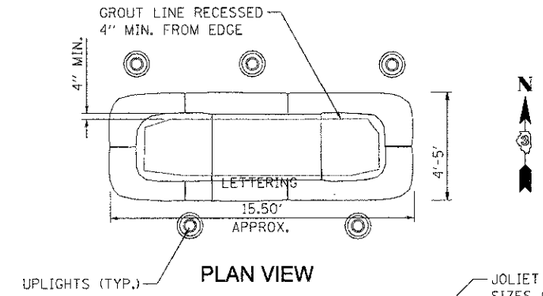

PLAN VIEW

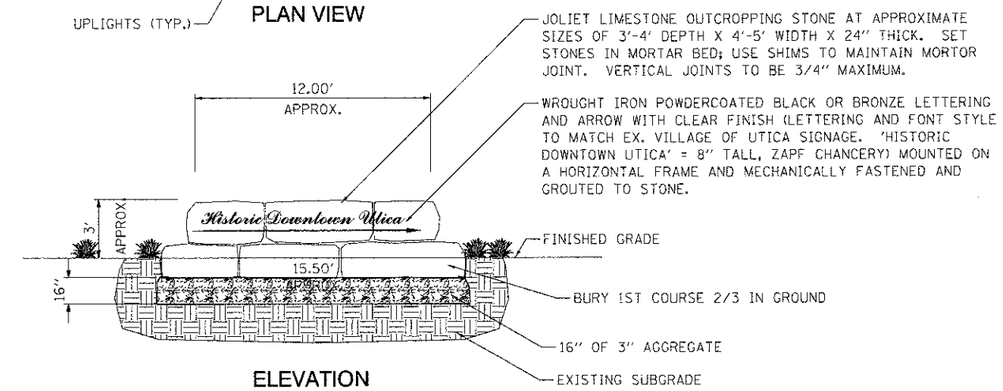

ELEVATION

AT STATION 180+45, 40' LT

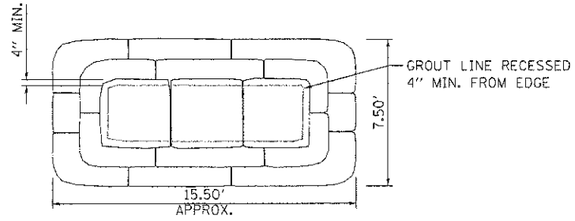

PLAN VIEW

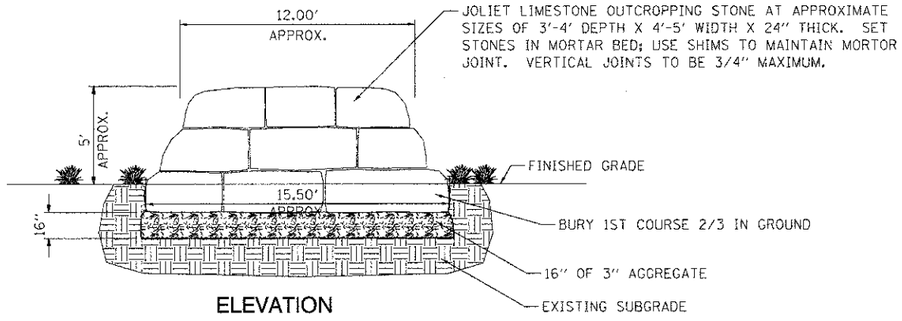

ELEVATION

AT STATION 180+80, 59' RT
AT STATION 181+60, 40' RT

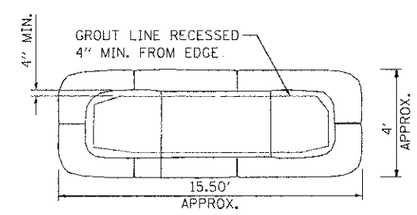

PLAN VIEW

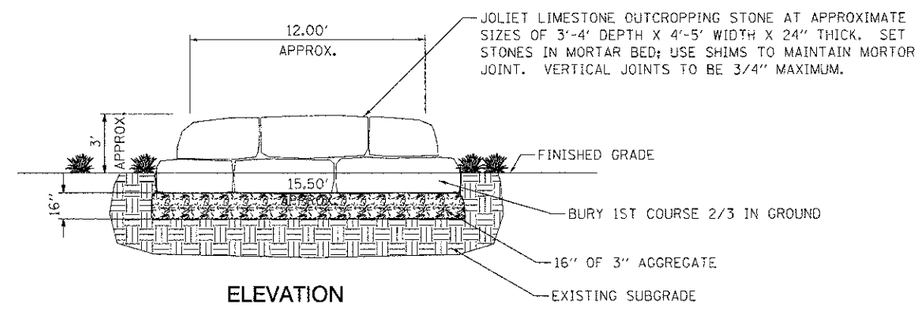

ELEVATION

AT STATION 180+80, 26' RT
AT STATION 181+20, 51' LT

MONUMENT TYPE A

FILE NAME = $FILEL$	USER NAME = $USER$	DESIGNED - JM	REVISED -
		DRAWN - MDN	REVISED -
exp U.S. Services Inc. Chicago, IL BUILDINGS·EARTH & ENVIRONMENT·ENERGY INDUSTRIAL·INFRASTRUCTURE·SUSTAINABILITY	PLOT SCALE = $SCALE$	CHECKED - JB	REVISED -
	PLOT DATE = $DATE$	DATE - 04/05/13	REVISED -

STATE OF ILLINOIS
DEPARTMENT OF TRANSPORTATION

PROPOSED DETAILS
GATEWAY MONUMENT SIGN COMPLETE AND MONUMENT TYPE A

SCALE: N.T.S. | SHEET NO. OF SHEETS | STA. TO STA.

F.A.S. RTE.	SECTION	COUNTY	TOTAL SHEETS	SHEET NO.
1279	06-00017-01-LS	LA SALLE	29	23
		CONTRACT NO. 87355		

FED. ROAD DIST. NO. | ILLINOIS | FED. AID PROJECT

\\0387355-BRIDGE\BLDGN.\\0387355-MOTIFLIGHN.\\0387355-DETAILLIGHN.\\0387355-DETAILLIGHN.\\0387355-MOTIFLIGHN
\\0387355-SHEETS\0387355-SHT-ROADWAY.DGN
\\0387355-BRIDGE\BLDGN
EDMONLIGHT
\\FS-0004\HRVYHWL\LJ\TMMOS_87\V8200\PW77-PW6\CTM\CAD\87355\SHEETS\0387355-SHT-ROADWAY.DGN