






TEMPORARY EROSION CONTROL LEGEND

-  INLET AND PIPE PROTECTION
-  FILTER FABRIC - INLET PROTECTION
-  TEMPORARY DITCH CHECKS
-  PERIMETER EROSION BARRIER
-  TEMPORARY EROSION CONTROL SEEDING (ENTIRE DISTURBED AREA AS DIRECTED BY THE ENGINEER.)

FILE NAME =	USER NAME = #USER#	DESIGNED -	REVISED -	DE KALB COUNTY C.H. 26 (FIVE POINTS RD.) OVER SOUTH BRANCH OF KISHWAUKEE RIVER	C.H. 26 (FIVE POINTS RD.) EROSION CONTROL PLAN	RTE. NO.	SECTION	COUNTY	TOTAL SHEETS	SHEET NO.	
#FILE#		DRAWN -	REVISED -			CH 26	05-00044-01-BR	DE KALB	49	13	
	PLOT SCALE = #SCALE#	CHECKED -	REVISED -			SCALE: H=20 V=5 SHEET NO. 1 OF 1 SHEETS STA. 13+99.45 TO STA. 26+00					
	PLOT DATE = #DATE#	DATE -	REVISED -			CONTRACT NO. 87477 ILLINOIS FED. AID PROJECT					