

INDEX OF SHEETS

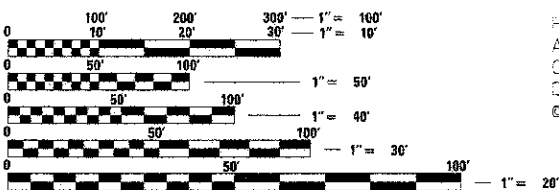
- 1 = COVER SHEET
- 2 = SUMMARY OF QUANTITIES
- 3 = GENERAL NOTES, COMMITMENTS & SCHEDULE OF QUANTITIES
- 4 = TYPICAL SECTIONS
- 5 = PLAN & PROFILE
- 6 = EROSION CONTROL PLAN
- 7 = GENERAL PLAN & ELEVATION
- 8 = 33" x 48" PPC DECK BEAM
- 9 = 33" x 48" PPC DECK BEAM DETAILS
- 10 = WEST ABUTMENT DETAILS
- 11 = WEST ABUTMENT SHEET PILE LAYOUT
- 12 = EAST ABUTMENT DETAILS
- 13 = EAST ABUTMENT SHEET PILE LAYOUT
- 14 = STEEL RAILING, TYPE S1 DETAILS
- 15 = SOIL BORING LOGS
- 16-19 = CROSS SECTIONS

STANDARDS

- 000001-06 STANDARD SYMBOLS, ABBREVIATIONS, AND PATTERNS
- 280001 07 TEMPORARY EROSION CONTROL SYSTEMS
- 515001-03 NAME PLATE FOR BRIDGES
- 701901-02 TRAFFIC CONTROL DEVICES
- 720011-01 METAL POSTS FOR SIGNS, MARKERS & DELINEATORS
- 728001-01 TELESCOPING STEEL SIGN SUPPORT
- 729001-01 APPLICATIONS OF TYPES A & B METAL POSTS (FOR SIGNS & MARKERS)
- B.L.R. 21-9 TYPICAL APPLICATION OF TRAFFIC CONTROL DEVICES FOR CONSTRUCTION ON RURAL LOCAL HIGHWAYS
- B.L.R. 22-7 TYPICAL APPLICATION OF TRAFFIC CONTROL DEVICES FOR CONSTRUCTION ON RURAL LOCAL HIGHWAYS
- B.L.R. 24-2 MAILBOX TURNOUT FOR LOCAL ROADS

UTILITIES

- FRONTIER COMMUNICATIONS
Attn: Garrett Burt
112 Elm Street
Sycamore, IL 60178
815-895-1538
- AMEREN ILLINOIS
Attn: Bob Torres
P.O. Box 1428
340 Racougla Dr.
LaSalle, IL 61301
815-224-6275
- COMCAST
Attn: Donna Zies
4450 Kishwaukee St.
Rockford, IL 61109
815-395-8977
- CITY OF SPRING VALLEY
City Engineer: John Kusek
McClure Engineering
1138 Columbus St.
Ottawa, IL 61350
815-433-2020



FULL SIZE PLANS HAVE BEEN PREPARED USING STANDARD ENGINEERING SCALES. REDUCED SIZED PLANS WILL NOT CONFORM TO STANDARD SCALES. IN MAKING MEASUREMENTS ON REDUCED PLANS, THE ABOVE SCALES MAY BE USED.

J.U.L.I.E.
JOINT UTILITY LOCATION INFORMATION FOR EXCAVATION
1-800-892-0123
OR 811

PROJECT ENGINEER – IPN
PROJECT MANAGER – BKC
CONTRACT NO. 87551

FUNCTIONAL CLASSIFICATION
LOCAL ROAD (URBAN)
DESIGN SPEED 30 MPH
2013 ADT = 562
3R GUIDELINES

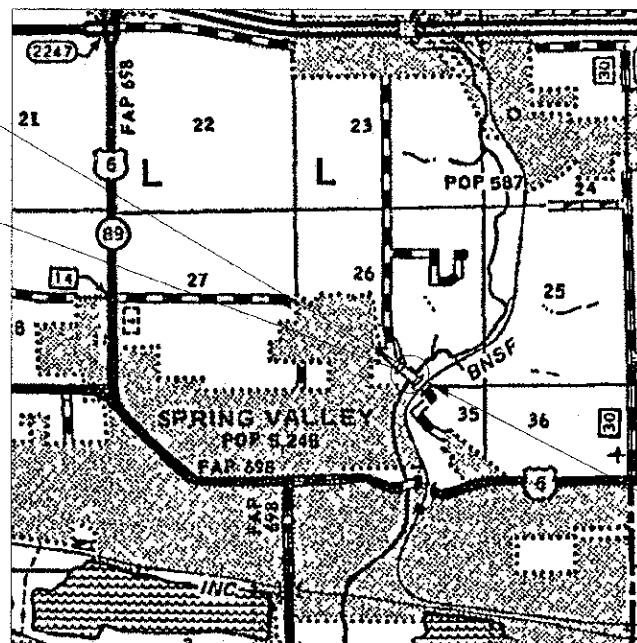
STATE OF ILLINOIS
DEPARTMENT OF TRANSPORTATION
DIVISION OF HIGHWAYS
PLANS FOR PROPOSED
FEDERAL AID PROJECT
HIGHWAY BRIDGE PROJECT

TOWNSHIP ROUTE 398 (PERU PRINCETON RD.)
SECTION 09-10113-00-BR
PROJECT BROS-0011(094)
STRUCTURE REPLACEMENT
BUREAU COUNTY
HALL ROAD DISTRICT
2013
C-93-056-13



RANGE 11 EAST 4th. P.M.

CONSTRUCTION BEGINS
STATION 18+90



PROPOSED STRUCTURE: S.N. 006-4343
A SINGLE SPAN (108'7"-2") PRECAST PRESTRESSED
CONCRETE DECK BEAM BRIDGE ON CLOSED
DRILLED-SHAFT WITH SHEET PILE ABUTMENTS
@ STA. 20+00. SKEWED 0°.

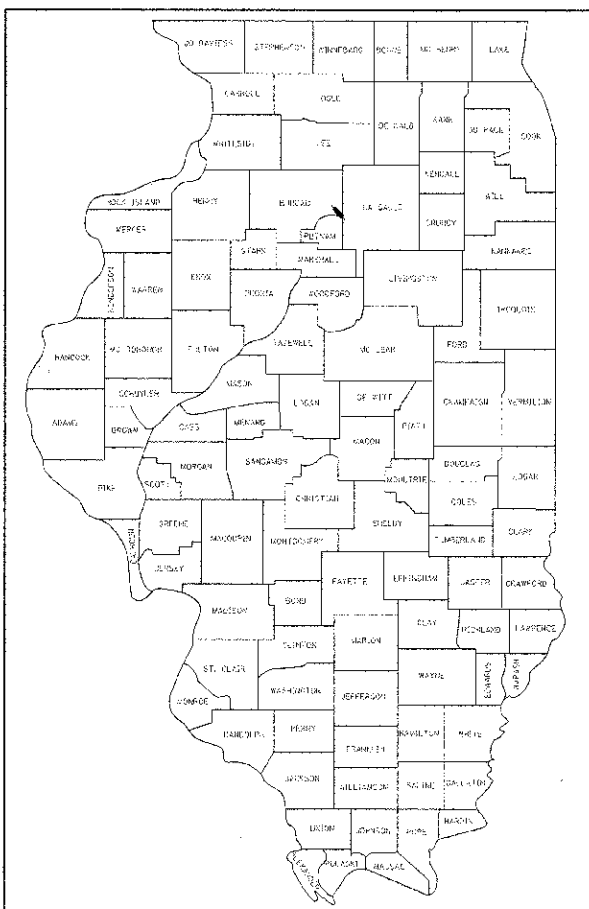
CONSTRUCTION ENDS
STATION 21+20

GROSS LENGTH = 230 FT. = 0.044 MILE
NET LENGTH = 230 FT. = 0.044 MILE



DATE: 3/25/2013
EXPIRES 11/30/2013

TWP. RTE.	SECTION	COUNTY	TOTAL SHEETS	SHEET NO.
398	09-10113-00-BR	BUREAU	19	1
WPA# 1004012		CONTRACT NO. 87551		
ILLINOIS FED. AID PROJECT BROS-0011(094)				



LOCATION OF SECTION INDICATED THIS: —

BUREAU COUNTY HIGHWAY DEPARTMENT		
APPROVED	03/28/2013	2013
<i>John C. Jones</i> BUREAU COUNTY ENGINEER		
APPROVED	03/28/2013	2013
<i>Mark Murray</i> HALL ROAD COMMISSIONER		
PASSED	4-2-2013	2013
<i>David Reed</i> DISTRICT 3 LOCAL ROADS & STREETS ENGINEER		
RELEASING FOR BID BASED ON LIMITED REVIEW	4-2-2013	2013
<i>Paul S. Grotz</i> DEPUTY DIRECTOR OF HIGHWAYS, REGION 2 ENGINEER		