

| | | | | |
|-------------|----------------|----------|--------------------|-----------|
| F.A.U. RTE. | SECTION | COUNTY | TOTAL SHEETS | SHEET NO. |
| 6375 | 00-00206-00-RP | McLEAN | 129 | 1 |
| | | ILLINOIS | CONTRACT NO. 91479 | |

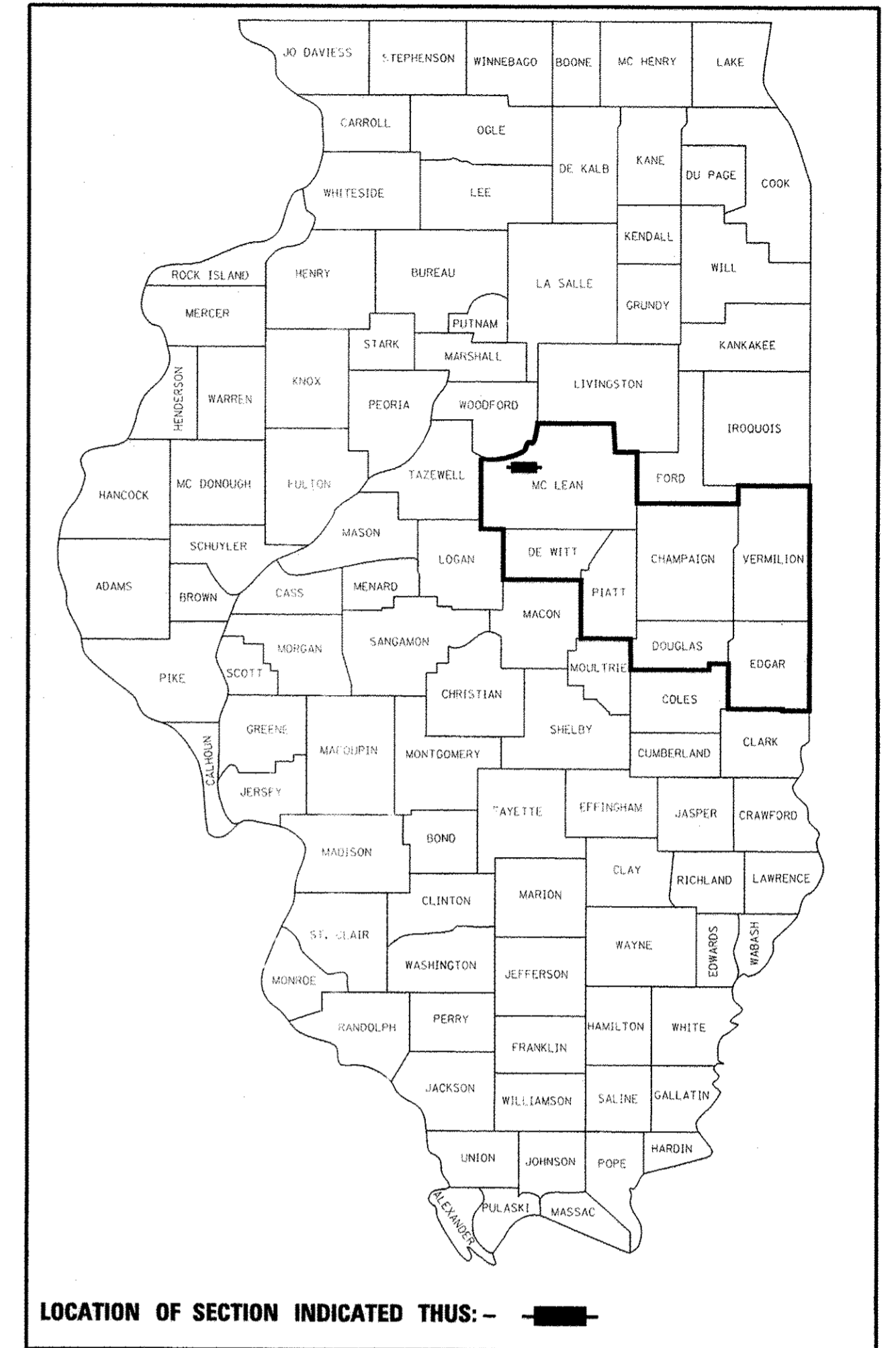
STATE OF ILLINOIS
DEPARTMENT OF TRANSPORTATION
DIVISION OF HIGHWAYS
**PROPOSED
HIGHWAY PLANS**

**F.A.U. ROUTE 6375 (NORTHTOWN ROAD)
SECTION 00-00206-00-RP
PROJECT M-5227(056)
PAVEMENT RECONSTRUCTION
McLEAN COUNTY
JOB NO. - C-95-336-12
FUNDING - STU /MFT**

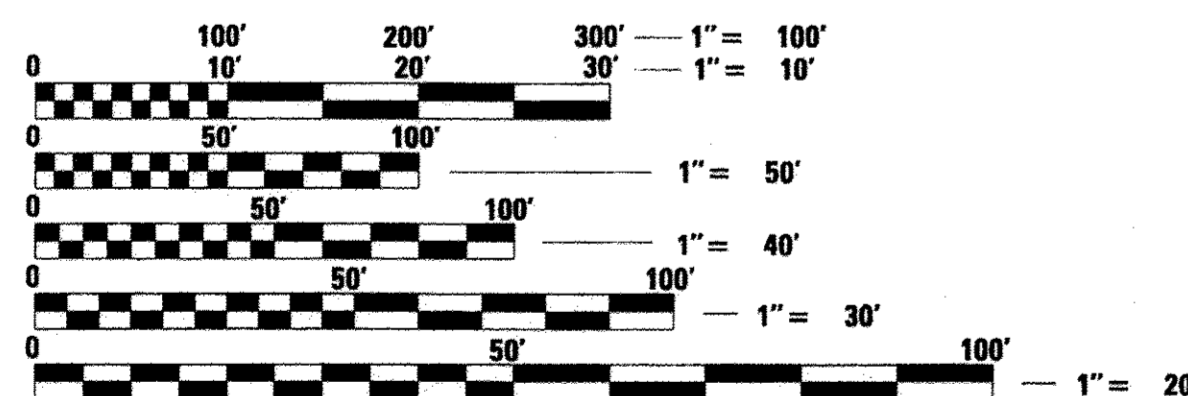
INDEX OF SHEETS

- 1 COVER SHEET
- 2 HIGHWAY STANDARDS, GENERAL NOTES AND COMMITMENTS
- 3-7 SUMMARY OF QUANTITIES
- 8-9 TYPICAL SECTIONS
- 10-17 SCHEDULE OF QUANTITIES
- 18 ALIGNMENT, SURVEY TIES AND BENCHMARKS
- 19-33 PLAN & PROFILES
- 34 DETOUR PLAN
- 35-50 STAGE CONSTRUCTION PLANS
- 51-58 EROSION CONTROL PLAN
- 59 DRAINAGE SCHEDULE
- 60-71 DRAINAGE PLAN AND PROFILES
- 72-75 REMOVAL PLAN
- 76-77 ELEVATION PLAN
- 78-80 SAW JOINT PLAN
- 81-84 PAVEMENT MARKING PLAN
- 85-91 STRUCTURE PLANS
- 92 MISCELLANEOUS DETAILS
- 93-123 NORTHTOWN ROAD CROSS SECTIONS
- 124-129 LINDEN STREET CROSS SECTIONS

FOR LIST OF STANDARDS, SEE SHEET NO. 2



FUNCTIONAL CLASSIFICATION
NORTHTOWN ROAD MINOR ARTERIAL
2012 ADT = 3700
P.V. = 95% S.U. = 3% M.U. = 2%
LINDEN STREET
2012 ADT = 4000
P.V. = 95% S.U. = 3% M.U. = 2%



FULL SIZE PLANS HAVE BEEN PREPARED USING STANDARD ENGINEERING SCALES. REDUCED SIZED PLANS WILL NOT CONFORM TO STANDARD SCALES. IN MAKING MEASUREMENTS ON REDUCED PLANS, THE ABOVE SCALES MAY BE USED.

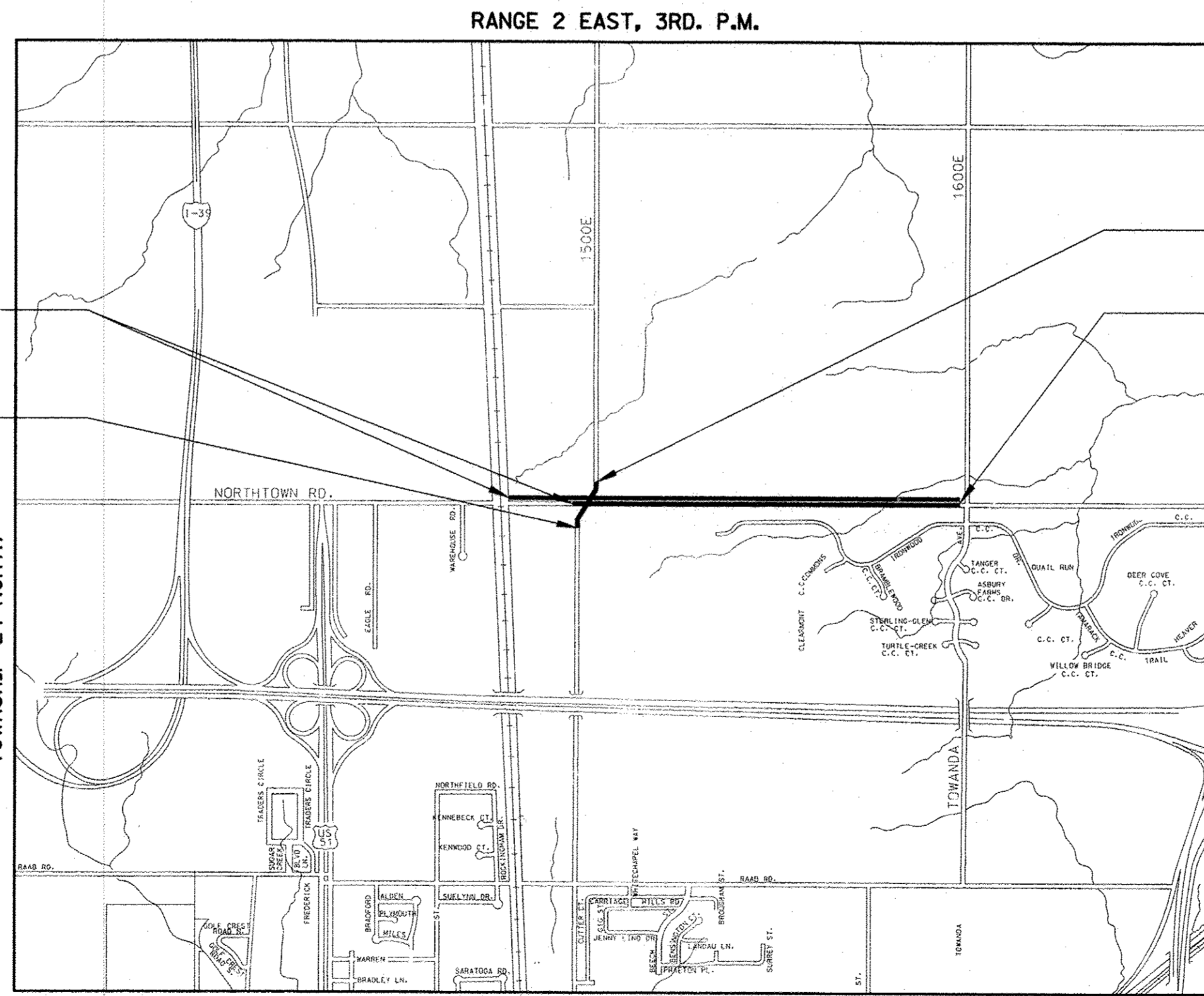
J.U.L.I.E.
JOINT UTILITY LOCATION INFORMATION FOR EXCAVATION
1-800-892-0123
OR 811

PROJECT ENGINEER: LUKE THOEL
PROJECT MANAGER: PHILIP MATONE

CONTRACT NO. 91479

BEGIN IMPROVEMENT
NORTHTOWN ROAD
STA 30+73.42 (ROADWAY)
STA 26+38.04 (BIKE TRAIL)

BEGIN IMPROVEMENT
LINDEN STREET
STA 3+03.44



LOCATION MAP
NOT TO SCALE

NORMAL, ILLINOIS

GROSS & NET LENGTH NORTHTOWN RD. = 6060.45 FT = 1.148 MILE
GROSS & NET LENGTH LINDEN ST. = 1423.95 FT = 0.270 MILE
GROSS & NET LENGTH OF PROJECT = 7484.40 FT = 1.418 MILE

END IMPROVEMENT
LINDEN STREET
STA 17+27.39

END IMPROVEMENT
NORTHTOWN ROAD
STA 91+33.87 (ROADWAY)
STA 92+41.16 (BIKE TRAIL)



SIGNATURE: *Philip Matone*
EXPIRES: 11/30/2013
DATE: 1/10/13
SHEETS: 129 OF 129

| |
|---|
| AGENCY RESPONSIBLE FOR LETTING |
| Approved: <i>[Signature]</i> Local Agency Position |
| Passed: <i>[Signature]</i> February 4, 2013 District # Engineer of Local Roads & Streets |
| Releasing for Bid Based on Limited Review: <i>[Signature]</i> Deputy Director of Highways, Region # Engineer |

**PRINTED BY THE AUTHORITY
OF THE STATE OF ILLINOIS**