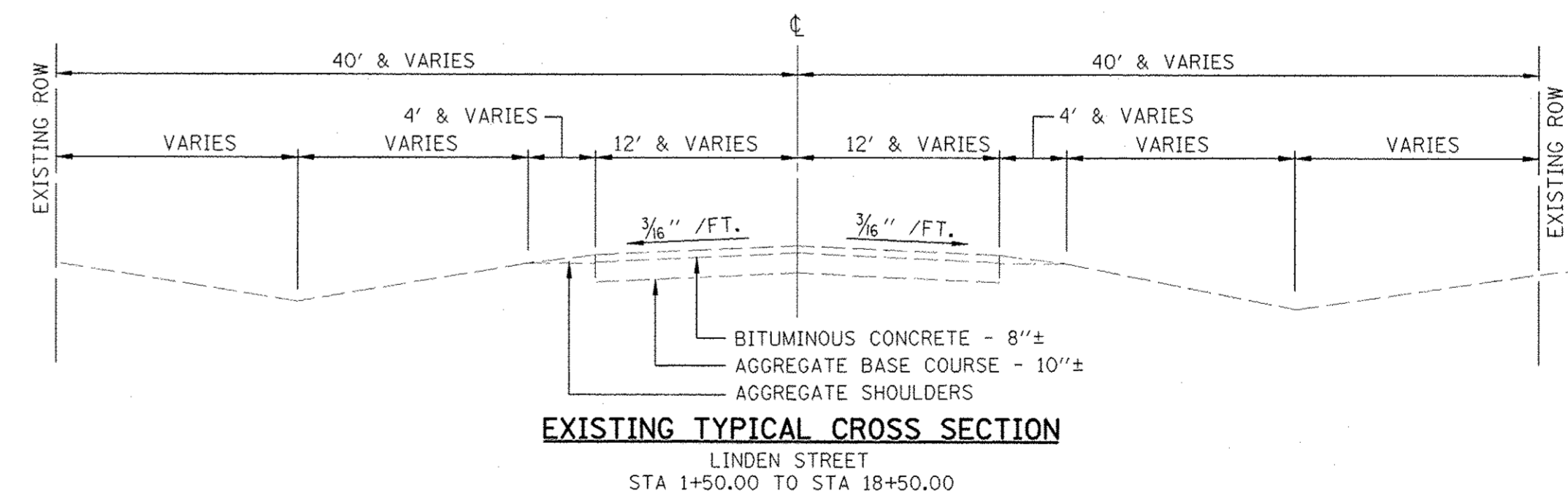
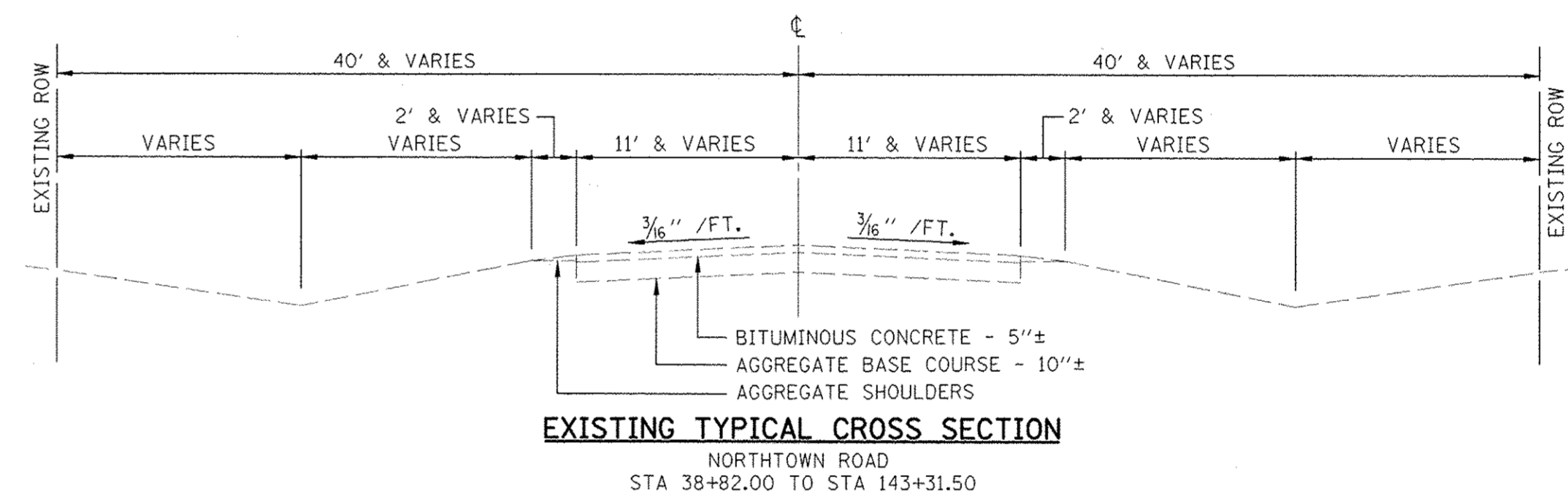
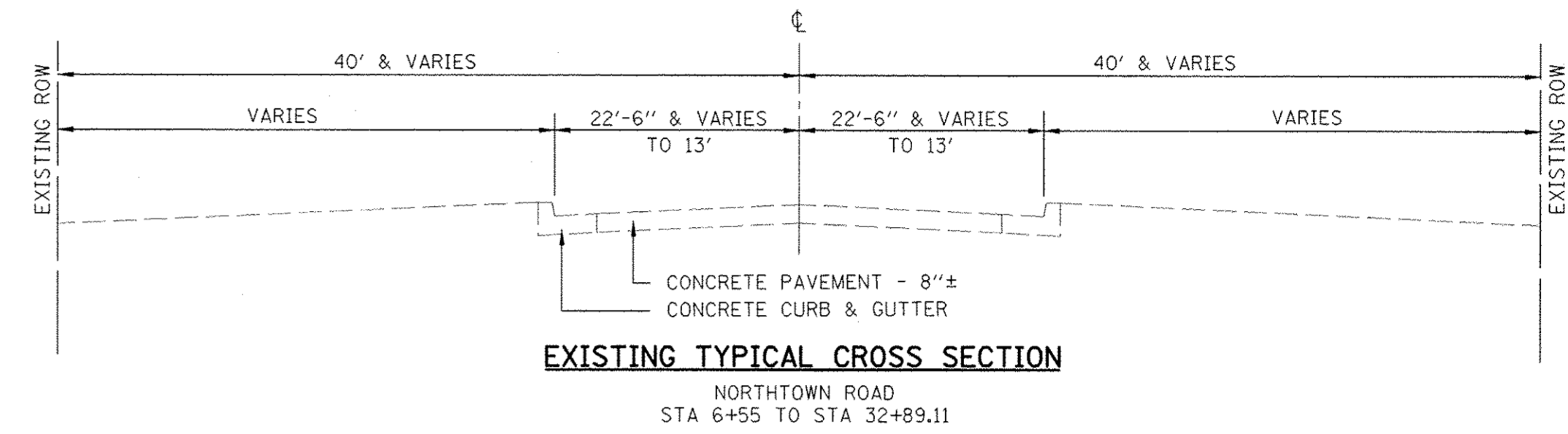


NOTE:
 STA. 2+25 TO STA. 4+15
 IS 22'-6" THEN VARIES TO
 13'-0" AT 6+55 AND REMAINS
 13'-0" TO STA. 37+80



	DESIGNED - PJM	REVISED -	TOWN OF NORMAL NORTHTOWN ROAD FROM 1200' WEST OF LINDEN STREET TO TOWANDA AVENUE	TYPICAL SECTIONS			F.A.U. RTE. 6375	SECTION 00-00206-00-RP	COUNTY McLEAN	TOTAL SHEETS 129	SHEET NO. 8			
	DRAWN - JJO/LAT	REVISED -					SHEET OF SHEETS STA. TO STA.			ILLINOIS FED. AID PROJECT				
	CHECKED - PJM	REVISED -					CONTRACT NO. 91479							
	DATE - 01/18/13	REVISED -												