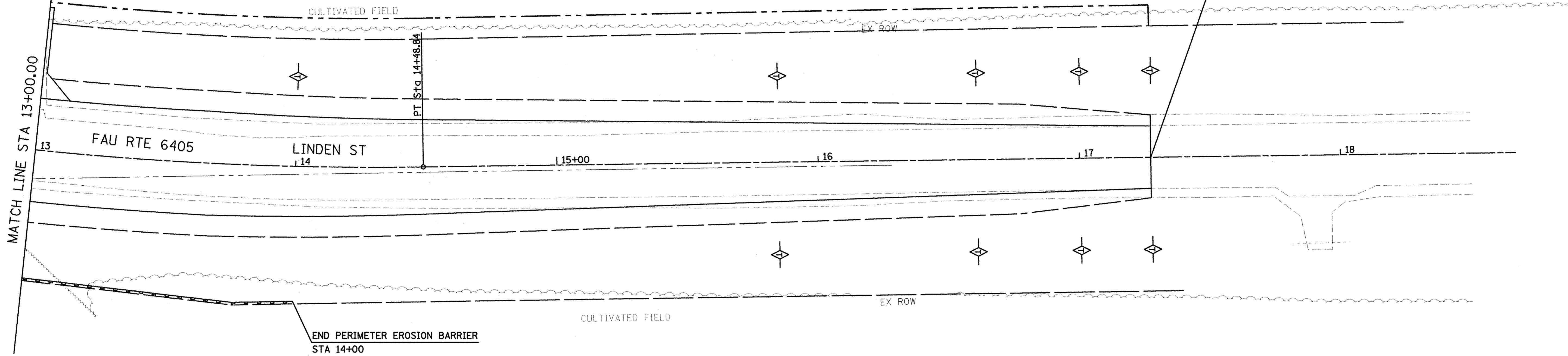


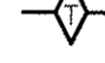


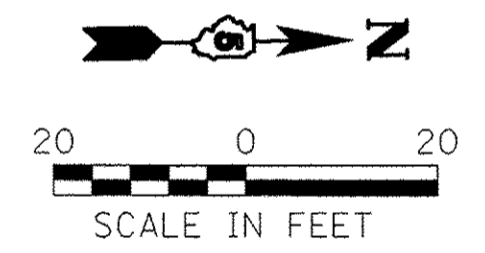
I = 196.89'
 L = 390.57'
 E = 15.41'
 e = -----
 T.R. = -----
 S.E. RUN = -----
 P.C. STA = 10+58.27
 P.T. STA = 14+48.84

IMPROVEMENT ENDS
STA. 17+27.39



- INTENDED SEQUENCE**
1. SETUP TRAFFIC CONTROL FOR THE RESPECTIVE STAGE.
 2. PLACEMENT OF PERIMETER EROSION BARRIER PRIOR TO THE COMMENCEMENT OF ANY WORK, SEE STD. 280001.
 3. INSTALL INLET AND PIPE PROTECTION AND OTHER EROSION CONTROL ITEMS AS STATED ON THE PLANS.
 4. REMOVE EXISTING PAVEMENT, CURB & GUTTER, SIDEWALK, PERFORM EARTHWORK AS SHOWN ON THE PLANS.
 5. CONSTRUCT NEW PAVEMENT, CURB & GUTTER, SIDEWALKS, STORM SEWERS, AND OTHER WORK AS SHOWN FOR THE RESPECTIVE STAGE.
 6. REVISE TRAFFIC CONTROL FOR THE NEXT STAGE AND REPEAT THE ABOVE SEQUENCE UNTIL COMPLETE.

- LEGEND**
-  INLET AND PIPE PROTECTION/
INLET FILTER
 -  PERIMETER EROSION BARRIER
 -  TEMPORARY DITCH CHECK



Farnsworth
 GROUP, INC.
 2709 McGraw Drive
 Bloomington, Illinois 61704
 309/663-8435, 309/663-1571 fax

DESIGNED - PJM	REVISED -
DRAWN - JJO/LAT	REVISED -
CHECKED - PJM	REVISED -
DATE - 01/18/13	REVISED -

TOWN OF NORMAL
NORTHTOWN ROAD FROM
1200' WEST OF LINDEN STREET TO TOWANDA AVENUE

EROSION CONTROL PLAN
 SCALE: SHEET OF SHEETS STA. TO STA.

F.A.U. RTE.	SECTION	COUNTY	TOTAL SHEETS	SHEET NO.
6375	00-00206-00-RP	McLEAN	129	58
CONTRACT NO. 91479				
ILLINOIS FED. AID PROJECT				