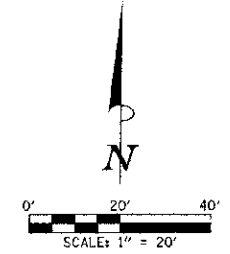
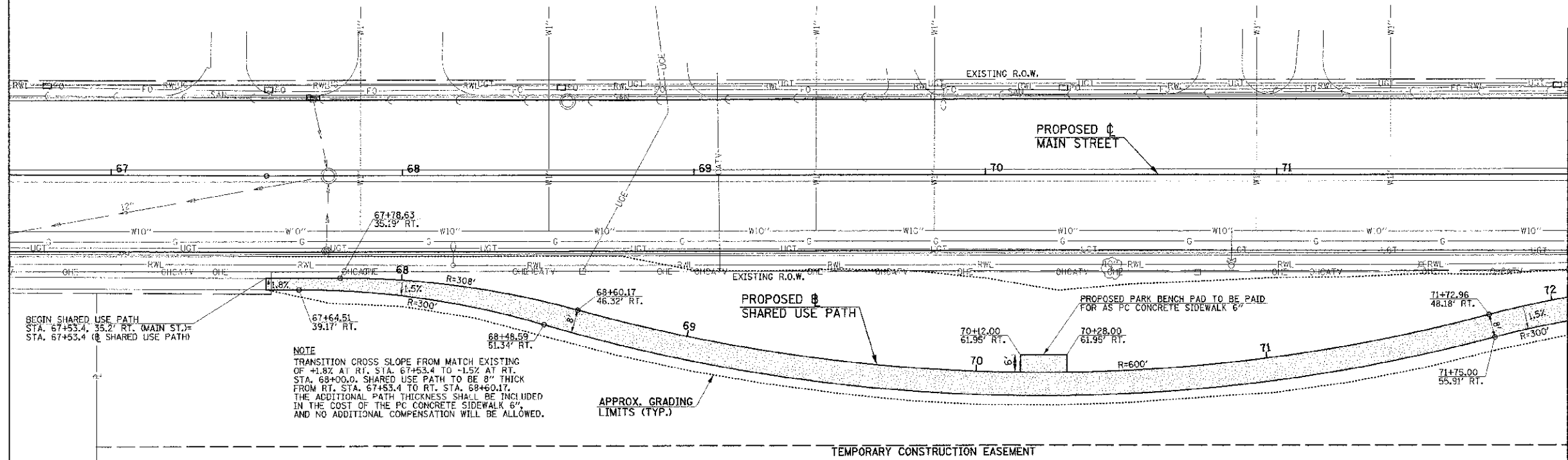


SEC. 10, T.19N., R.9E., 3rd P.M.
CHAMPAIGN COUNTY, ILLINOIS



LEGEND
 PORTLAND CEMENT CONCRETE SIDEWALK 6"

MATCH LINE - STA. 72+00.00



PLAN
 DESIGNED BY: J.A.J.
 DRAWN BY: J.L.B.
 CHECKED BY: S.M.W.
 DATE: 03/20/13

PROFILE
 DESIGNED BY: J.A.J.
 DRAWN BY: J.L.B.
 CHECKED BY: S.M.W.
 DATE: 03/20/13

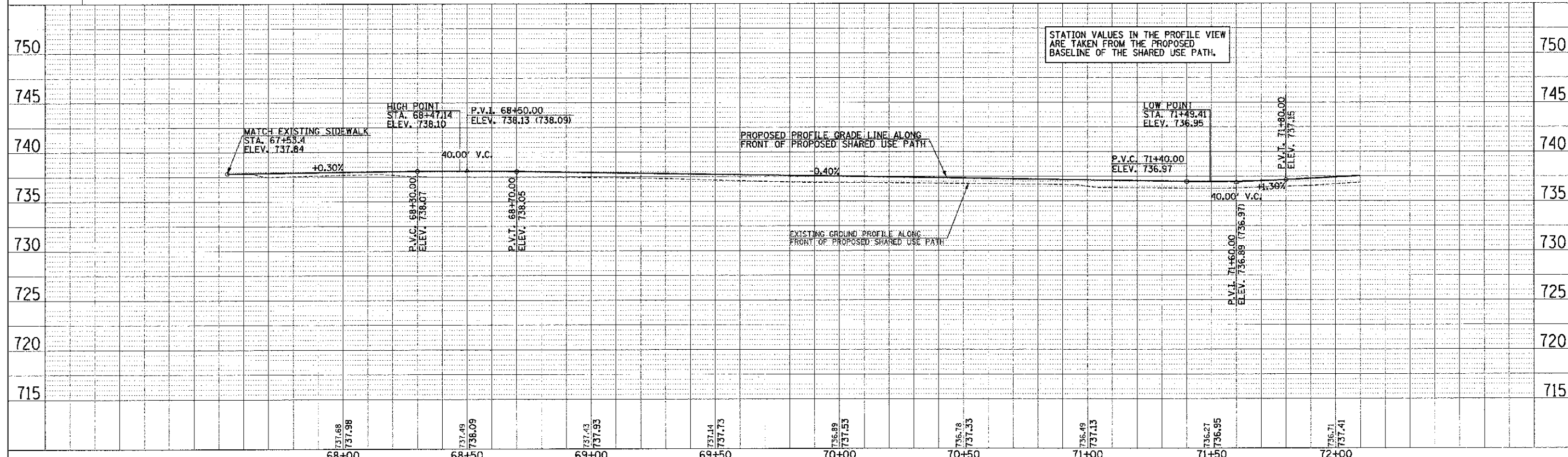
SOME OF THE TOPOGRAPHIC INFORMATION OUTSIDE OF THE ROADWAY SHOWN ON THIS SHEET IS BASED ON AERIAL PHOTOGRAPHY AND IS APPROXIMATE.

UTILITY INFORMATION IS ONLY SHOWN IN AREAS OF PROPOSED UNDERGROUND WORK.

STATION AND OFFSET VALUES IN THE PLAN VIEW ARE TAKEN FROM THE PROPOSED CENTERLINE OF MAIN STREET.

SEE THE ROADWAY PLAN SHEETS AND SHARED USE PATH CROSS SECTION SHEETS FOR ADDITIONAL INFORMATION.

SEC. 15, T.19N., R.9E., 3rd P.M.
CHAMPAIGN COUNTY, ILLINOIS



STATION VALUES IN THE PROFILE VIEW ARE TAKEN FROM THE PROPOSED BASELINE OF THE SHARED USE PATH.

FILE NAME = p:\0970062_Urbana - Main Street\TEP\Plans\sheet\10-pp-walk.dgn	DESIGNED - J.A.J.	REVISED -	STATE OF ILLINOIS DEPARTMENT OF TRANSPORTATION	PLAN AND PROFILE - SHARED USE PATH		F.A.U. R.T.E. = 7124	SECTION 09-00483-01-RS	COUNTY CHAMPAIGN	TOTAL SHEETS 75	SHEET NO. 35
PLOT DATE = 3/6/2013 11:44:16 PM	DRAWN - J.L.B.	REVISED -		SCALE: 1"=20'	SHEET NO. 35 OF 75 SHEETS	STA. 67+00.00 TO STA. 72+00.00	MAIN STREET		CONTRACT NO. 91480	
	CHECKED - S.M.W.	REVISED -				FED. ROAD DIST. NO. ILLINOIS		FED. AID PROJECT		
	DATE - 03/20/13	REVISED -								