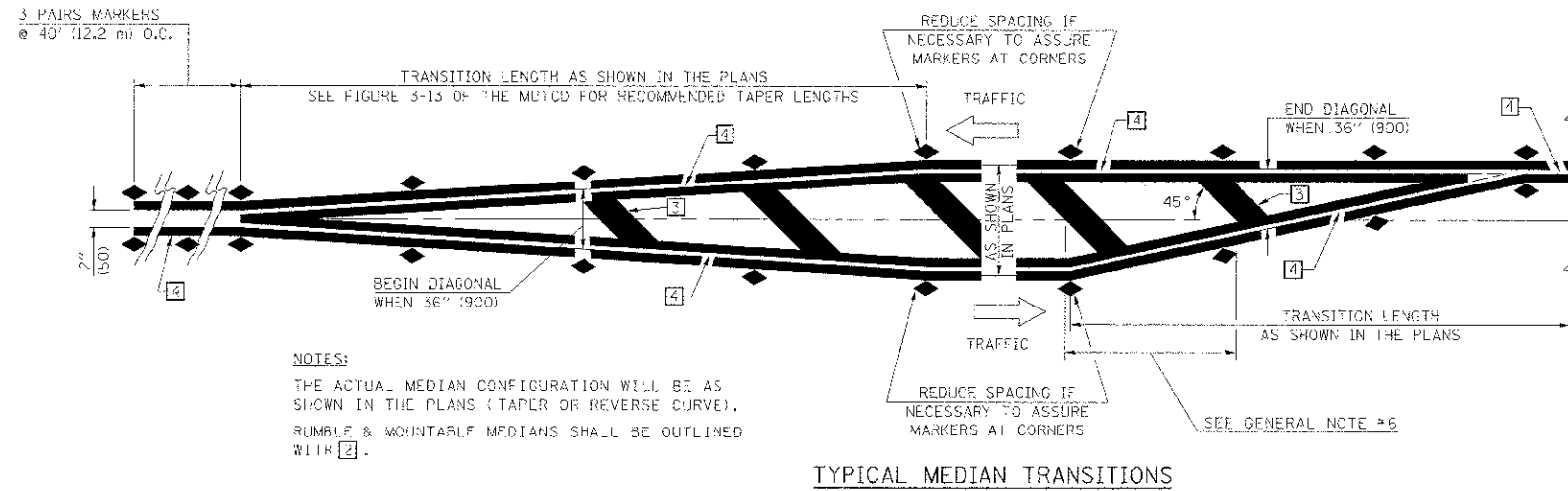
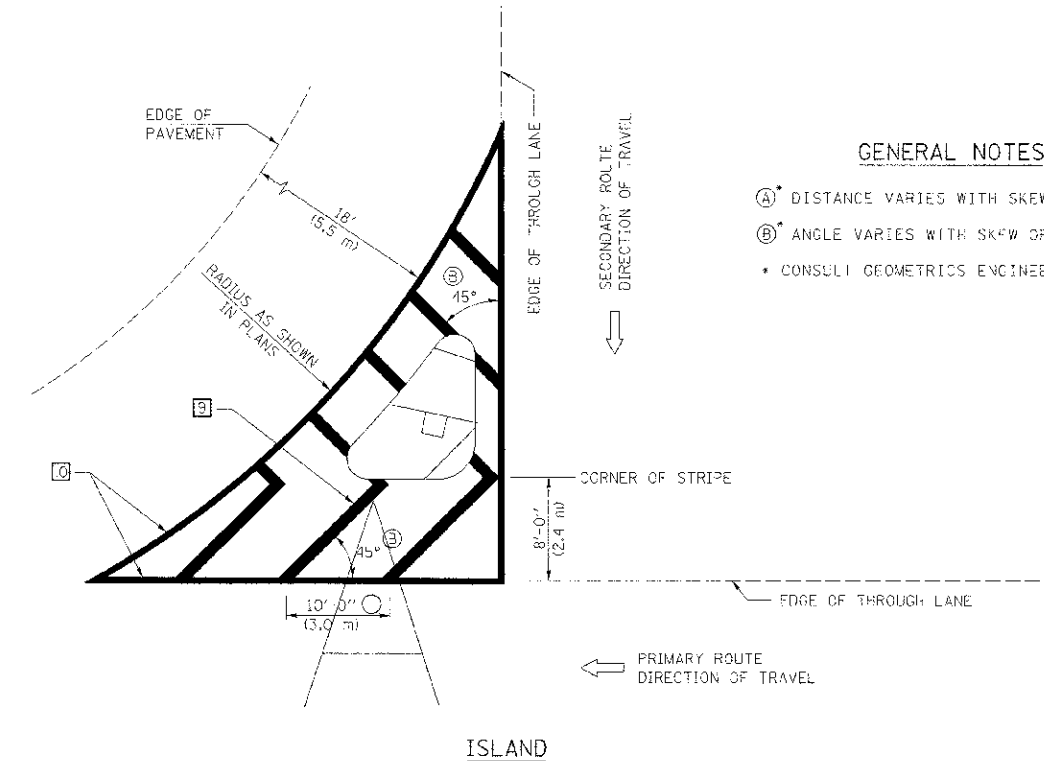
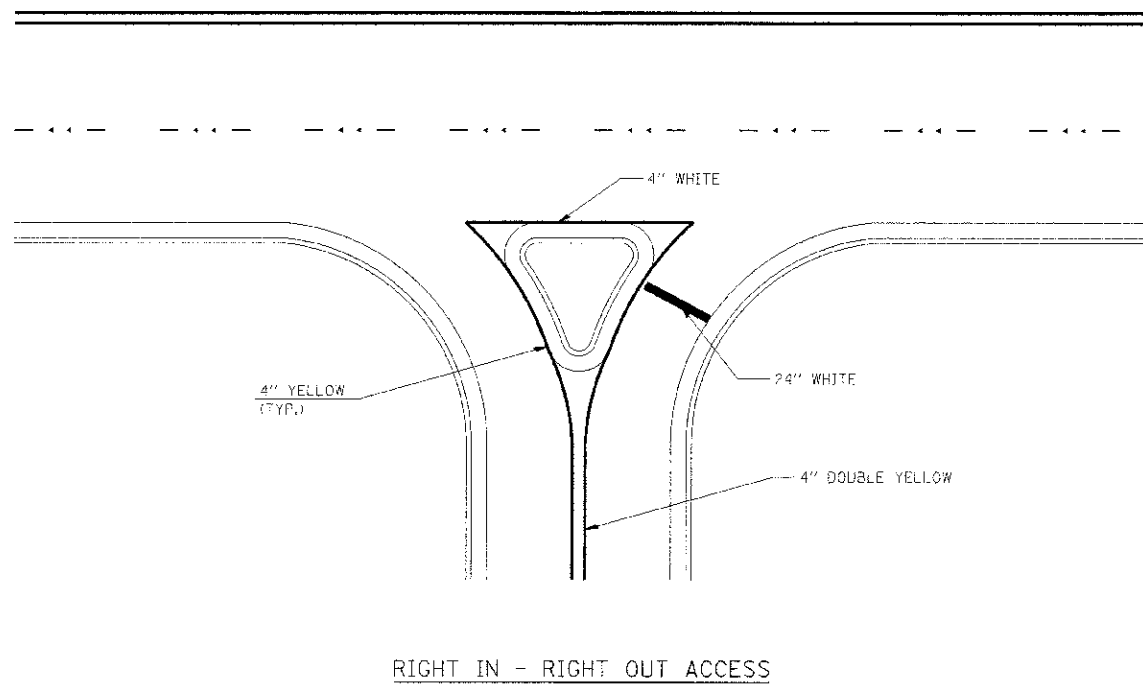


TYPICAL APPLICATIONS OF URBAN PAVEMENT MARKINGS AND MARKERS



GENERAL NOTES

1. WHEN MEDIANS ARE PRESENT, PAVEMENT MARKINGS ARE TO BE PLACED ADJACENT TO MEDIANS.
2. SOME OF THE INFORMATION INCLUDED WITH THIS DETAIL MAY NOT BE APPLICABLE TO THIS IMPROVEMENT.
3. PAVEMENT MARKINGS ARE TO BE EXTENDED THROUGH OMISSIONS WHEN APPLICABLE.
4. A STRIPING KEY IS AVAILABLE ELSEWHERE AND SHALL BE SHOWN WHERE THE QUANTITIES ARE LISTED.
5. FINAL PAVEMENT MARKINGS SHALL BE IN PLACE PRIOR TO PLACING ANY RAISED REFLECTIVE PAVEMENT MARKERS.
6. THE FOLLOWING CRITERIA SHALL BE USED FOR SELECTING THE DIAGONAL PAVEMENT MARKING SPACING,
<30 MPH USE 15' (<50 km/h USE 4.5 m)
30-45 MPH USE 20' (50-75 km/h USE 6.0 m)
>45 MPH USE 30' (>75 km/h USE 9.0 m)



GENERAL NOTES

- (A) DISTANCE VARIES WITH SKEW OF INTERSECTION.
- (B) ANGLE VARIES WITH SKEW OF INTERSECTION.
- CONSULT GEOMETRICS ENGINEER

Note: All dimensions are in INCHES (millimeters) unless otherwise shown.

FILE NAME = p:\U0070062_Urbana - Main Street\ITCP\Plans\sheet\14-pvmt-marking.dgn PLOT DATE = 3/8/2013 11:44:29 PM	DESIGNED - J.A.J. REVISED - DRAWN - D.L.M. REVISED - CHECKED - S.M.W. REVISED - DATE - 03/2013 REVISED -	STATE OF ILLINOIS DEPARTMENT OF TRANSPORTATION	PAVEMENT MARKING AND SIGNING PLANS SCALE: NONE SHEET NO. 58 OF 75 SHEETS STA. TO STA.
		F.A.J. SECTION COUNTY TOTAL SHEETS SHEET NO. RTE. 09-00483-01-RS CHAMPAIGN 75 58 MAIN STREET CONTRACT NO. 91480	FED. ROAD DIST. NO. ILLINOIS FED. AID PROJECT