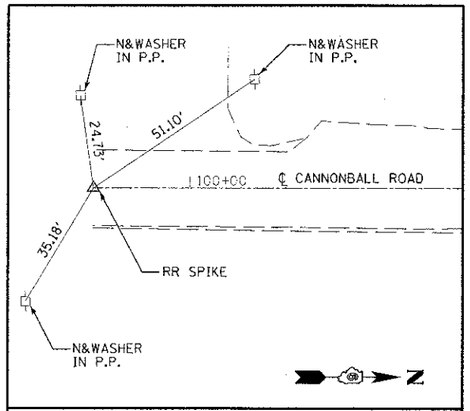

FAS 1598 (CANNONBALL RD /CH 27)
POT STA 99+74.55
N 1,205,558.3530 E 1,970,705.0540

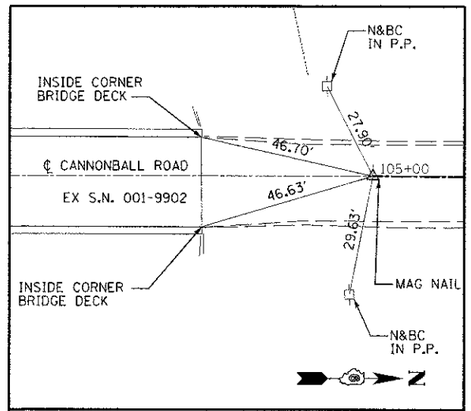

FAS 1598 (CANNONBALL RD /CH 27)
POT STA 105+00.00
N 1,206,083.3165 E 1,970,727.6225

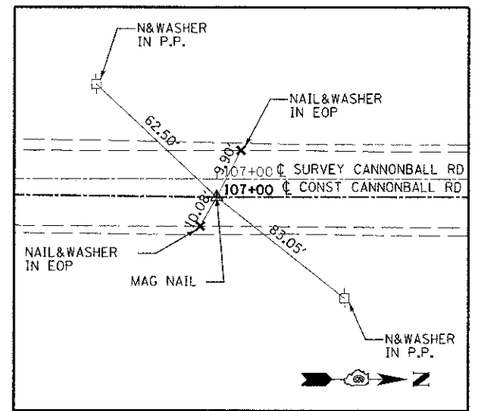

FAS 1598 (CANNONBALL RD /CH 27)
POT STA 107+00.00
N 1,206,283.0288 E 1,970,738.6105

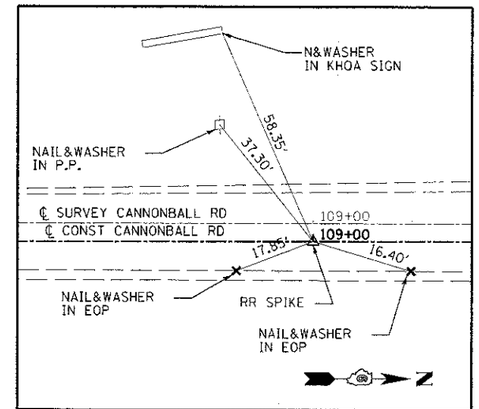

FAS 1598 (CANNONBALL RD /CH 27)
POT STA 109+00.00
N 1,206,482.8299 E 1,970,747.2001

FILE NAME = O:\11files\110015\05 Plans\Current\SH_Alt	USER NAME = bgj	DESIGNED - SEB	REVISED -	ADAMS COUNTY HIGHWAY DEPARTMENT	FAS 1598 (CH 27 /CANNONBALL ROAD) HORIZONTAL CONTROL TIES	F.A.S. RTE.	SECTION	COUNTY	TOTAL SHEETS / SHEET NO.
	tas_11015.dgn	DRAWN - EBB	REVISED -			1598	11-00218-00-BR	ADAMS	53 / 9
	PLOT SCALE = 40.0000 ' / IN.	CHECKED - SRW	REVISED -					CONTRACT NO. 93590	
	PLOT DATE = 11/5/2012	DATE - 6-21-12	REVISED -		SCALE: NONE / SHEET NO. 1 OF 1 SHEETS / STA. / TO STA.			ILLINOIS FED. AID PROJECT	