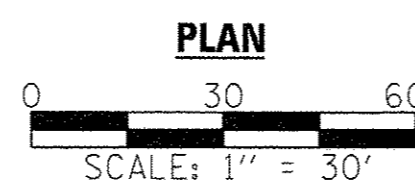


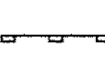




TEMPORARY EROSION CONTROL ITEMS SCHEDULE

LOCATION	TEMPORARY EROSION CONTROL SEEDING	PERIMETER EROSION CONTROL BARRIER	TEMPORARY DITCH CHECKS	INLET AND PIPE PROTECTION
	POUND	FOOT	FOOT	EACH
STA. 205+00 TO STA. 207+58 LT	8			
STA. 208+28 TO STA. 213+80 LT	19			
STA. 205+00 TO STA. 211+94 RT	33			
STA. 205+00 TO STA. 207+24 LT		224		
STA. 208+28 TO STA. 209+55 LT		150		
STA. 207+00 TO STA. 209+35 RT		248		
STA. 209+93 TO STA. 212+50 RT		268		
STA. 207+75, 60' RT			15	
STA. 208+40, 50' LT			15	
STA. 208+08, 65' RT				1
STA. 210+50, 46.9' LT				1
STA. 212+01, 47' LT				1
TOTAL	60	890	30	3



LEGEND


-  - TEMPORARY DITCH CHECK
-  - INLET & PIPE PROTECTION
-  - PERIMETER EROSION BARRIER
-  - STONE RIPRAP, CLASS A4 (STRUCTURE QTY)
-  - TEMPORARY EROSION CONTROL SEEDING

FILE NAME =
#FILEL#

USER NAME = #USER#
PLOT SCALE = #SCALE#
PLOT DATE = #DATE#

DESIGNED -
DRAWN -
CHECKED -
DATE -

REVISED -
REVISED -
REVISED -
REVISED -



Allen Henderson & Associates, Inc.
Civil and Structural Engineers Springfield, IL.
62703 Phone: (217)544-8033 IL Design Firm
No. 184-001907

EROSION CONTROL PLAN

SCALE: 1" = 30' SHEET NO. 1 OF 1 SHEETS STA. TO STA.

F.A.U. RTE.	SECTION	COUNTY	TOTAL SHEETS	SHEET NO.
8006	10-00470-00-BR	SANGAMON	90	36
FED. ROAD DIST. NO.			ILLINOIS FED. AID PROJECT	
			CONTRACT NO. 93600	