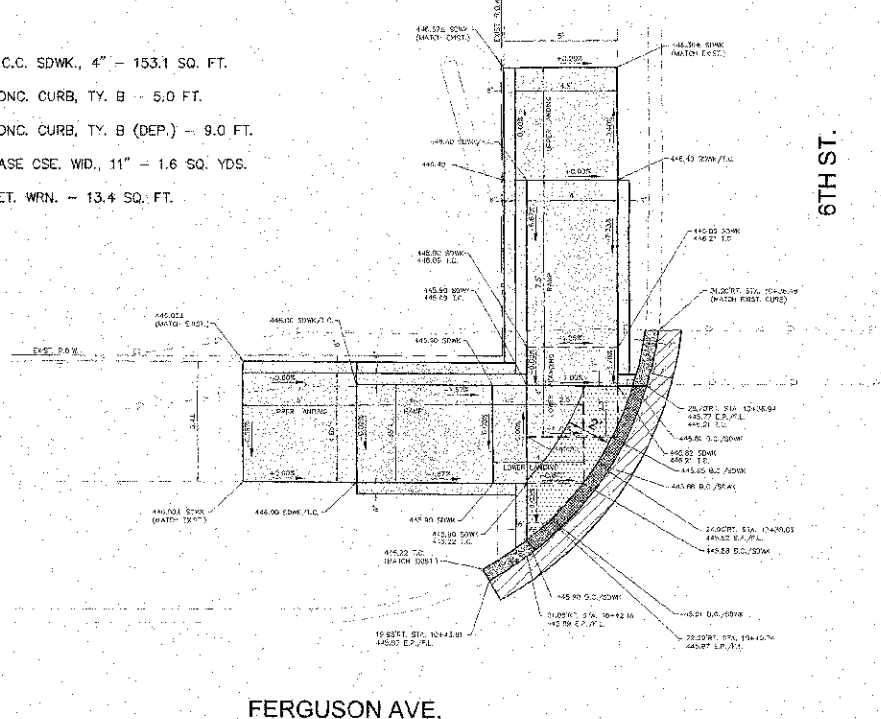


F.A.U. RIE.	SECTION	COUNTY	TOTAL SHEETS	SHEET NO.
8971	10-00047-02-RS	MADISON	45	7

CONTRACT NO. 97526

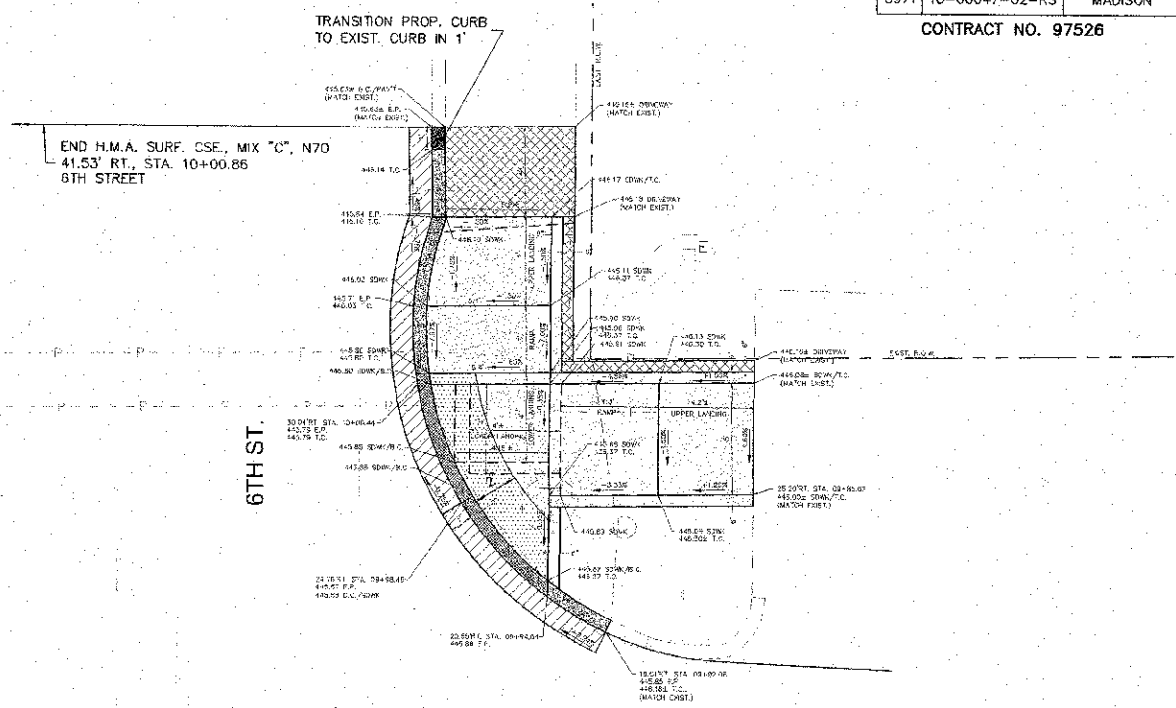
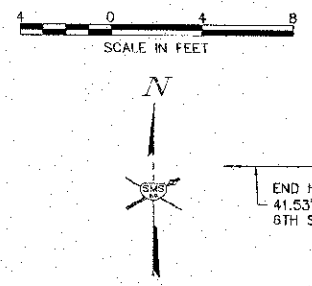
- PROP. P.C.C. SDWK., 4" - 153.1 SQ. FT.
- PROP. CONC. CURB, TY. B - 5.0 FT.
- PROP. CONC. CURB, TY. B (DEP.) - 9.0 FT.
- PROP. BASE CSE. WID., 11" - 1.6 SQ. YDS.
- PROP. DET. WRN. - 13.4 SQ. FT.



FERGUSON AVE.

6TH ST.

PLAN SHEETS 7-12:
FOR DIMENSIONS, SLOPES, STA./OFFSETS AND ELEVATIONS
SEE INTERSECTION DETAILS, SHEETS 20-41



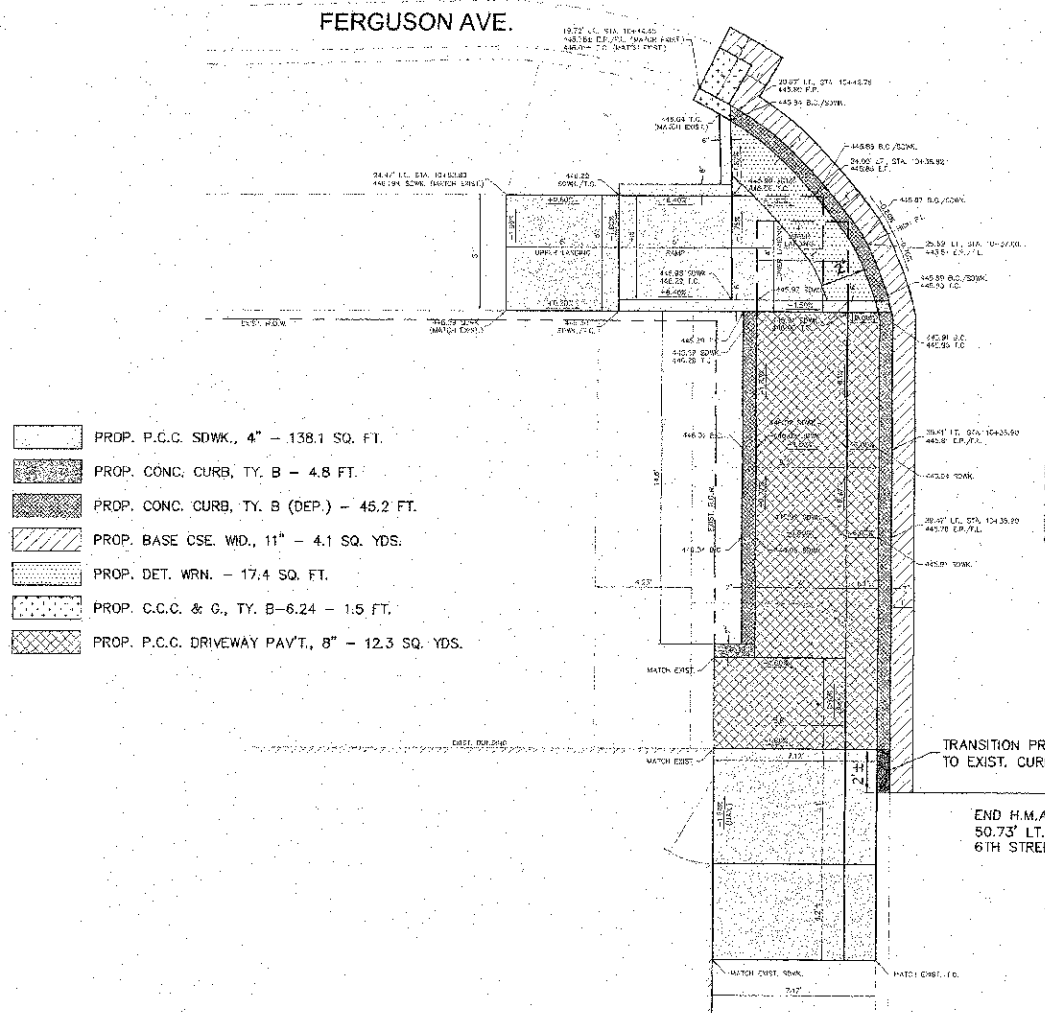
FERGUSON AVE.

6TH ST.

- PROP. P.C.C. SDWK., 4" - 109.8 SQ. FT.
- PROP. CONC. CURB, TY. B - 14.1 FT.
- PROP. CONC. CURB, TY. B (DEP.) - 11.9 FT.
- PROP. BASE CSE. WID., 11" - 2.9 SQ. YDS.
- PROP. DET. WRN. - 18.4 SQ. FT.
- PROP. P.C.C. DRIVEWAY PAVT., 8" - 3.4 SQ. YDS.

6TH ST. NW. QUAD

6TH ST. NE. QUAD



FERGUSON AVE.

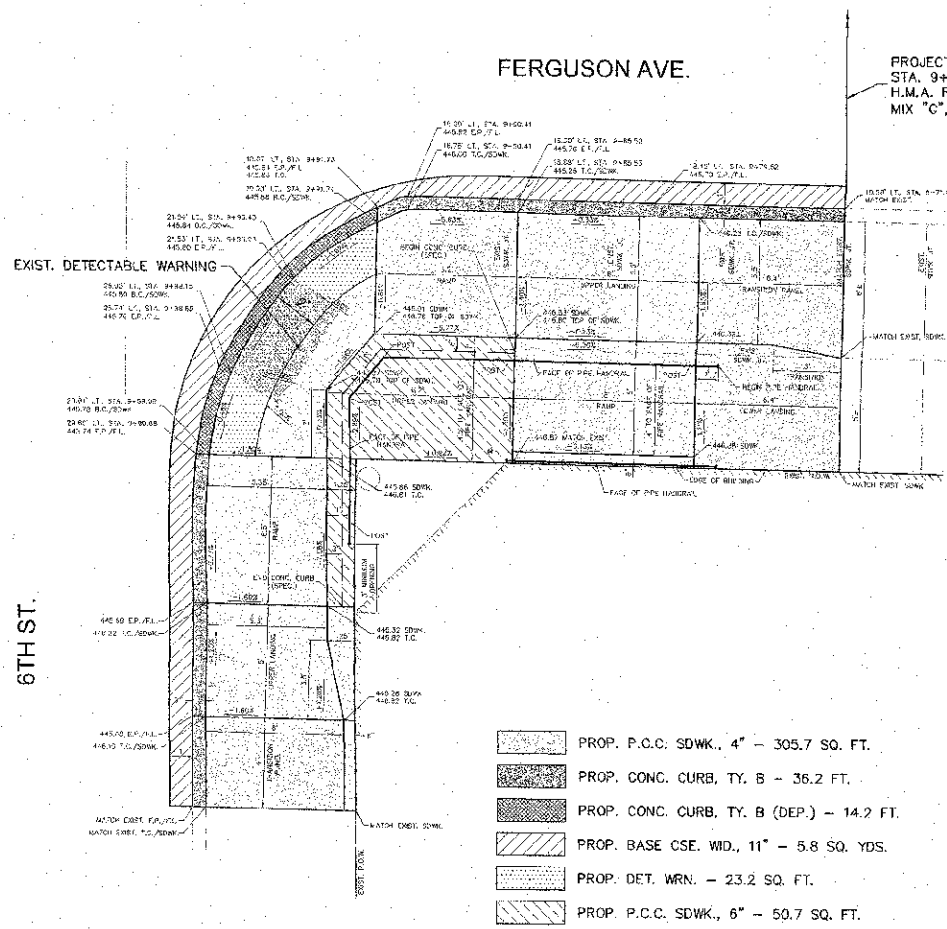
6TH ST.

- PROP. P.C.C. SDWK., 4" - 138.1 SQ. FT.
- PROP. CONC. CURB, TY. B - 4.8 FT.
- PROP. CONC. CURB, TY. B (DEP.) - 45.2 FT.
- PROP. BASE CSE. WID., 11" - 4.1 SQ. YDS.
- PROP. DET. WRN. - 17.4 SQ. FT.
- PROP. C.C.C. & G., TY. B - 6.24 - 1.5 FT.
- PROP. P.C.C. DRIVEWAY PAVT., 8" - 12.3 SQ. YDS.

TRANSITION PROP. CURB
TO EXIST. CURB IN 2'±

END H.M.A. SURF. CSE., MIX "C", N70
50.73' LT., STA. 10+34.89
6TH STREET

6TH ST. SW. QUAD



FERGUSON AVE.

6TH ST.

- PROP. P.C.C. SDWK., 4" - 305.7 SQ. FT.
- PROP. CONC. CURB, TY. B - 36.2 FT.
- PROP. CONC. CURB, TY. B (DEP.) - 14.2 FT.
- PROP. BASE CSE. WID., 11" - 5.8 SQ. YDS.
- PROP. DET. WRN. - 23.2 SQ. FT.
- PROP. P.C.C. SDWK., 6" - 50.7 SQ. FT.

6TH ST. SE. QUAD

SHEPPARD, MORGAN & SCHWAAB, INC.
 CONSULTING ENGINEERS AND LAND SURVEYORS
 215 Market Street, P.O. Box 2, Alton, IL 62902 618-282-0100
 110 Central Expressway, Suite 3, Granite City, IL 62040 618-877-8100
 DESIGN FIRM # 184-000992

CITY OF WOOD RIVER, ILLINOIS
 FERGUSON AVENUE RESURFACING
 SECTION 10-00047-02-RS
 PLAN

DWG. NO.	10-00047-02-RS
PLAN	FERGUSON 6TH.DWG
REF. BK.	PG.
JOB NO.	488044
DSM. BY:	LDA
DWN. BY:	CAD
CHK. BY:	LDA
DATE:	APRIL, 2013
SCALE:	1" = 4'
SHEET	7 OF 45

S:\Land Projects\WOOD RIVER P5 (188044) FERGUSON H.C. RAMPS\dwg\PLAN FERGUSON 6TH.dwg, 4/15/2013 11:33:35 AM, lritman, 1:4