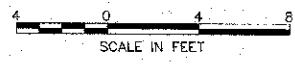
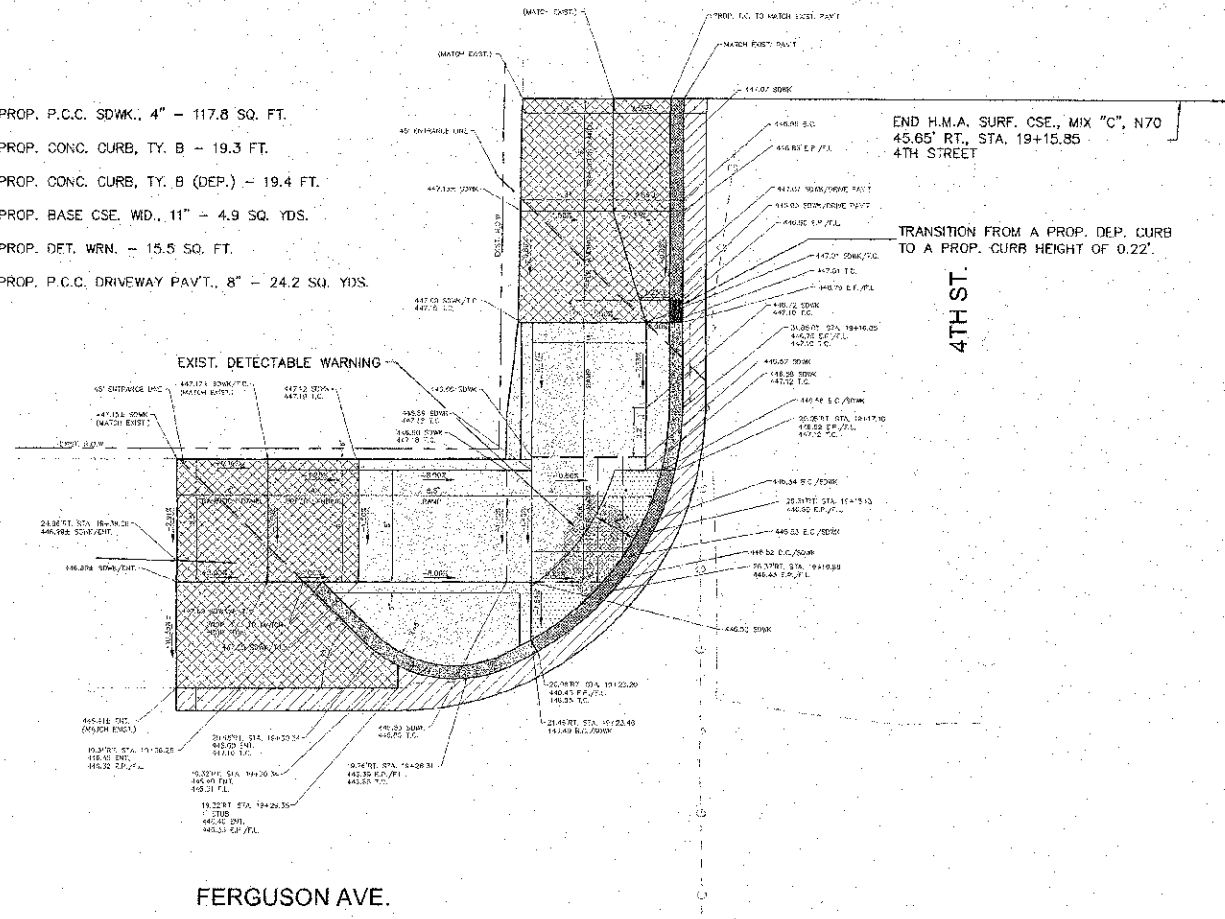


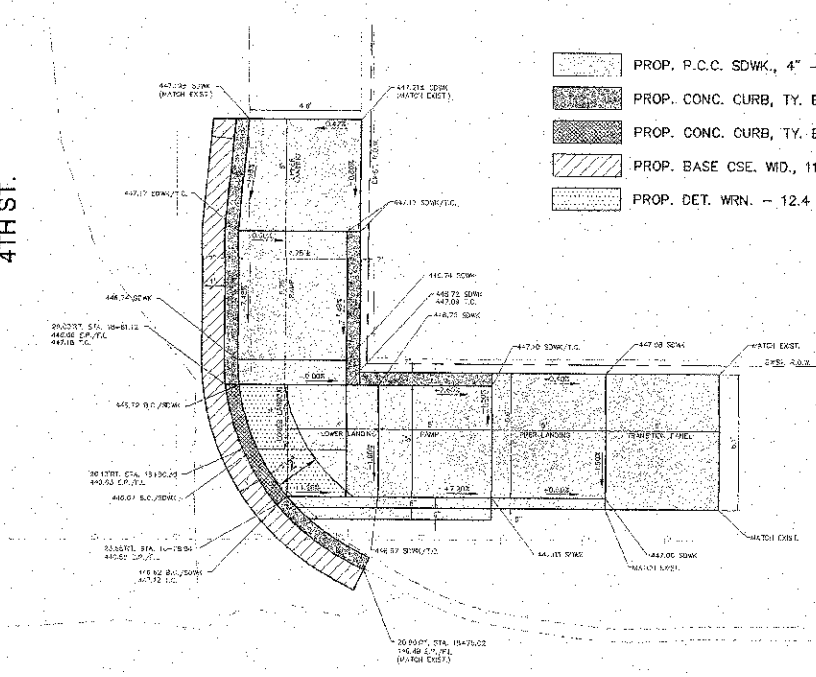
| F.A.U. RTE. | SECTION | COUNTY | TOTAL SHEETS | SHEET NO. |
|-------------|----------------|---------|--------------|-----------|
| 8971 | 10-00047-02-RS | MADISON | 45 | 9 |

CONTRACT NO. 97526

- PROP. P.C.C. SDWK., 4" - 117.8 SQ. FT.
- PROP. CONC. CURB, TY. B - 19.3 FT.
- PROP. CONC. CURB, TY. B (DEP.) - 19.4 FT.
- PROP. BASE CSE. WD., 11" - 4.9 SQ. YDS.
- PROP. DET. WRN. - 15.5 SQ. FT.
- PROP. P.C.C. DRIVEWAY PAVT., 8" - 24.2 SQ. YDS.



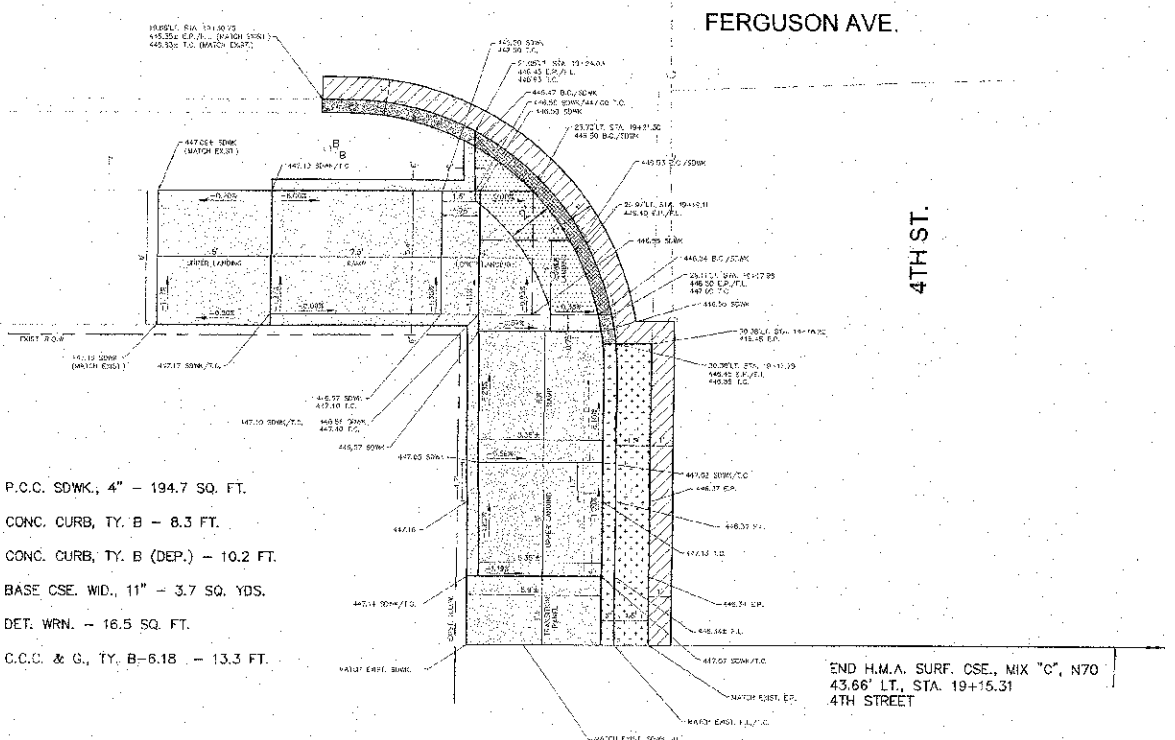
- PROP. P.C.C. SDWK., 4" - 195.2 SQ. FT.
- PROP. CONC. CURB, TY. B - 29.2 FT.
- PROP. CONC. CURB, TY. B (DEP.) - 5.9 FT.
- PROP. BASE CSE. WD., 11" - 2.6 SQ. YDS.
- PROP. DET. WRN. - 12.4 SQ. FT.



4TH ST. NW. QUAD

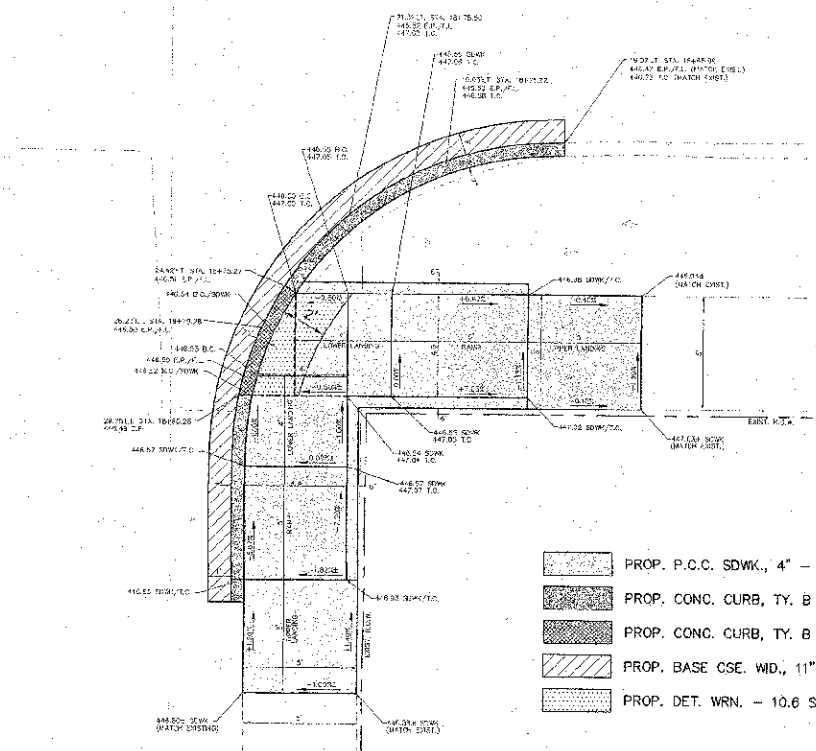
4TH ST. NE. QUAD

- PROP. P.C.C. SDWK., 4" - 194.7 SQ. FT.
- PROP. CONC. CURB, TY. B - 8.3 FT.
- PROP. CONC. CURB, TY. B (DEP.) - 10.2 FT.
- PROP. BASE CSE. WD., 11" - 3.7 SQ. YDS.
- PROP. DET. WRN. - 16.5 SQ. FT.
- PROP. G.C.C. & G., TY. B-6.18 - 13.3 FT.



4TH ST. SW. QUAD

- PROP. P.C.C. SDWK., 4" - 149.2 SQ. FT.
- PROP. CONC. CURB, TY. B - 22.1 FT.
- PROP. CONC. CURB, TY. B (DEP.) - 5.2 FT.
- PROP. BASE CSE. WD., 11" - 3.0 SQ. YDS.
- PROP. DET. WRN. - 10.6 SQ. FT.



4TH ST. SE. QUAD

SHEPPARD, MORGAN & SCHWAAB, INC.
 CONSULTING ENGINEERS AND LAND SURVEYORS
 215 Market Street, P.O. Box E, Alton, IL 62002, 618/462-2755, Fax: 618/462-2755
 10 Central Industrial Drive, Suite 2, Granite City, IL 62040, 618/977-4700, Email: info@smsengineers.com
 DESIGN FIRM # 184-000992

CITY OF WOOD RIVER, ILLINOIS
 FERGUSON AVENUE RESURFACING
 SECTION 10-00047-02-RS
 PLAN

| | |
|-----------|------------------|
| DWG. NO. | 10-00047-02-RS |
| PLAN | FERGUSON 4TH.DWG |
| REF. BK. | PG. |
| JOB NO. | 488044 |
| DSN. | 31: LDA |
| DRAWN BY: | CAO |
| CHK. BY: | LDA |
| DATE: | APRIL, 2013 |
| SCALE: | 1" = 4' |
| SHEET | 9 OF 45 |

S:\land Projects\WOOD RIVER PS (488044) FERGUSON HW RAMP\DWG\LAN FERGUSON 4TH.dwg, 7/15/2013 8:22:53 AM, jman, 1:4