

INDEX OF SHEETS

SHEET NO.	DESCRIPTION
1.	COVER SHEET
2.	SUMMARY OF QUANTITIES AND GENERAL NOTES
3.	SCHEDULE OF QUANTITIES
4.	TYPICAL SECTIONS
5.-7.	PLAN AND PROFILE
8.	ROADWAY DETAILS
9.	GUARDRAIL LAYOUT
10.	SHOULDER LAYOUT
11.-33.	STATION CROSS SECTIONS
34.-48.	BRIDGE PLANS
49.-54.	EXISTING PLANS

HIGHWAY STANDARDS:

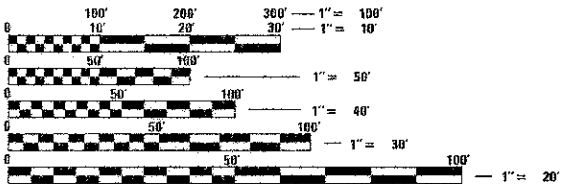
000001-06	STANDARD SYMBOLS, ABBREVIATIONS, AND PATTERNS
280001-07	TEMPORARY EROSION CONTROL SYSTEMS
515001-03	NAME PLATE FOR BRIDGES
630301-06	SHOULDER WIDENING FOR TYPE 1, (SPECIAL) GUARDRAIL TERMINALS
631032-08	TRAFFIC BARRIQR TERMINAL, TYPE 6A
635006-03	REFLECTOR AND TERMINAL MARKER PLACEMENT
635011-02	REFLECTOR MARKER AND MOUNTING DETAILS
701201-04	LANE CLOSURE, 2L, 2W DAY ONLY, FOR SPEEDS ≥ 45 MPH
701301-04	LANE CLOSURE, 2L, 2W SHORT TIME OPERATIONS
701306-03	LANE CLOSURE, 2L, 2W, SLOW MOVING OPERATIONS DAY ONLY, FOR SPEEDS ≥ 45 MPH
701311-03	LANE CLOSURE, 2L, 2W, SLOW MOVING OPERATIONS DAY ONLY
701901-02	TRAFFIC CONTROL DEVICES

UTILITIES

EGYPTIAN ELECTRIC CO-OP,
10169 OLD HIGHWAY 3
MURPHYSBORO, IL 62966
ATTN: BROOKE GUTHMAN
618-684-2143

FRONTIER COMMUNICATIONS
208 WEST UNION STREET
MARION, IL 62959
ATTN: TERRY PHILLIPS
618-997-0679

LAKESIDE WATER
3384 DILLINGER ROAD
CARBONDALE, IL 62901
ATTN: ENGINEERING DEPARTMENT
618-457-5547



FULL SIZE PLANS HAVE BEEN PREPARED USING STANDARD ENGINEERING SCALES. REDUCED SIZED PLANS WILL NOT CONFORM TO STANDARD SCALES. IN MAKING MEASUREMENTS ON REDUCED PLANS, THE ABOVE SCALES MAY BE USED.

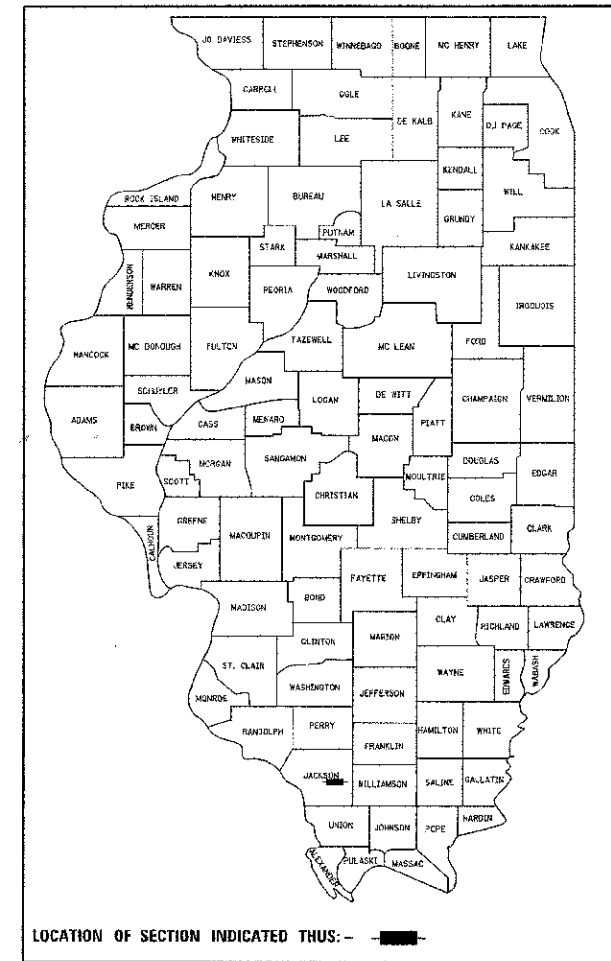
CONTRACT NO. 99509

**STATE OF ILLINOIS
DEPARTMENT OF TRANSPORTATION
DIVISION OF HIGHWAYS**

**PLANS FOR PROPOSED
SURFACE TRANSPORTATION PROGRAM
OFF SYSTEM BRIDGE**

**PROJECT BROS-077(047)
SECTION 06-00145-00-BR
JACKSON COUNTY
C.H. 11 / DILLINGER ROAD
EXISTING STRUCTURE NO. 039-3097
C-99-577-06**

ROUTE NO.	SECTION	COUNTY	TOTAL SHEETS	SHEET NO.
C.H. 11	06-00145-00-BR	JACKSON	54	1
FED. ROAD DIST. NO.		ILLINOIS CONTRACT NO. 99509		

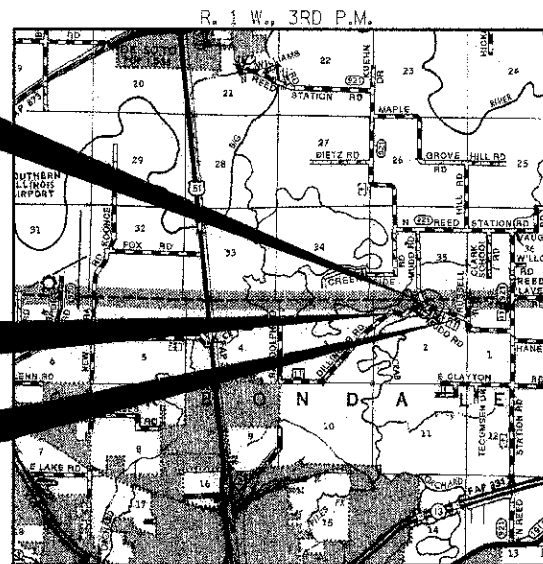


FUNCTIONAL CLASSIFICATION: LOCAL ROAD (NON-URBAN)
DESIGN SPEED: 40 MPH
DESIGN TRAFFIC: 1150 ADT CURRENT

STA. 152+54
PRECAST PRESTRESSED CONCRETE DECK BEAM
SUPERSTRUCTURE, FIVE SPANS @ 56'-11".
27'-0" RDWY.; SKEW = 15°
STRUCTURE NO. 039-3097


IMPROVEMENT BEGINS
STATION 147+75

IMPROVEMENT ENDS
STATION 160+00



LOCATION MAP

APPROXIMATE SCALE: 0 1 MILE
NET LENGTH OF SECTION = 1225 FEET = 0.23 MILES




ILLINOIS DEPARTMENT OF TRANSPORTATION

APPROVED: *[Signature]* 4/10 20 13
COUNTY ENGINEER

PASSED: *[Signature]* 4/12 20 13
DISTRICT NINE ENGINEER OF LOCAL ROADS & STREETS

Releasing For Bid Based on Limited Review: *[Signature]* April 12 20 13
DEPUTY DIRECTOR OF HIGHWAYS
REGION FIVE ENGINEER
STATE OF ILLINOIS
DEPARTMENT OF TRANSPORTATION



HAMPTON, LENZINI AND RENWICK, INC.
CIVIL ENGINEERS • STRUCTURAL ENGINEERS • LAND SURVEYORS
3085 STEVENSON DRIVE, SUITE 201
SPRINGFIELD, ILLINOIS 62703
217.546.3400 www.hlr-engineering.com

DATE: 03/12/2013
EXPIRES: 11/30/2013

PROJECT NUMBER: 12.0127.130 DATE: 03/12/13