

143

06-14-2019 LETTING ITEM 143

F.A. RTE.	SECTION	COUNTY	TOTAL SHEETS	SHEET NO.
	ELDON HAZLET 2019	CLINTON	33	1
		ILLINOIS	CONTRACT NO 46916	

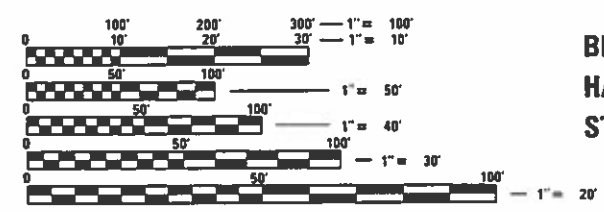
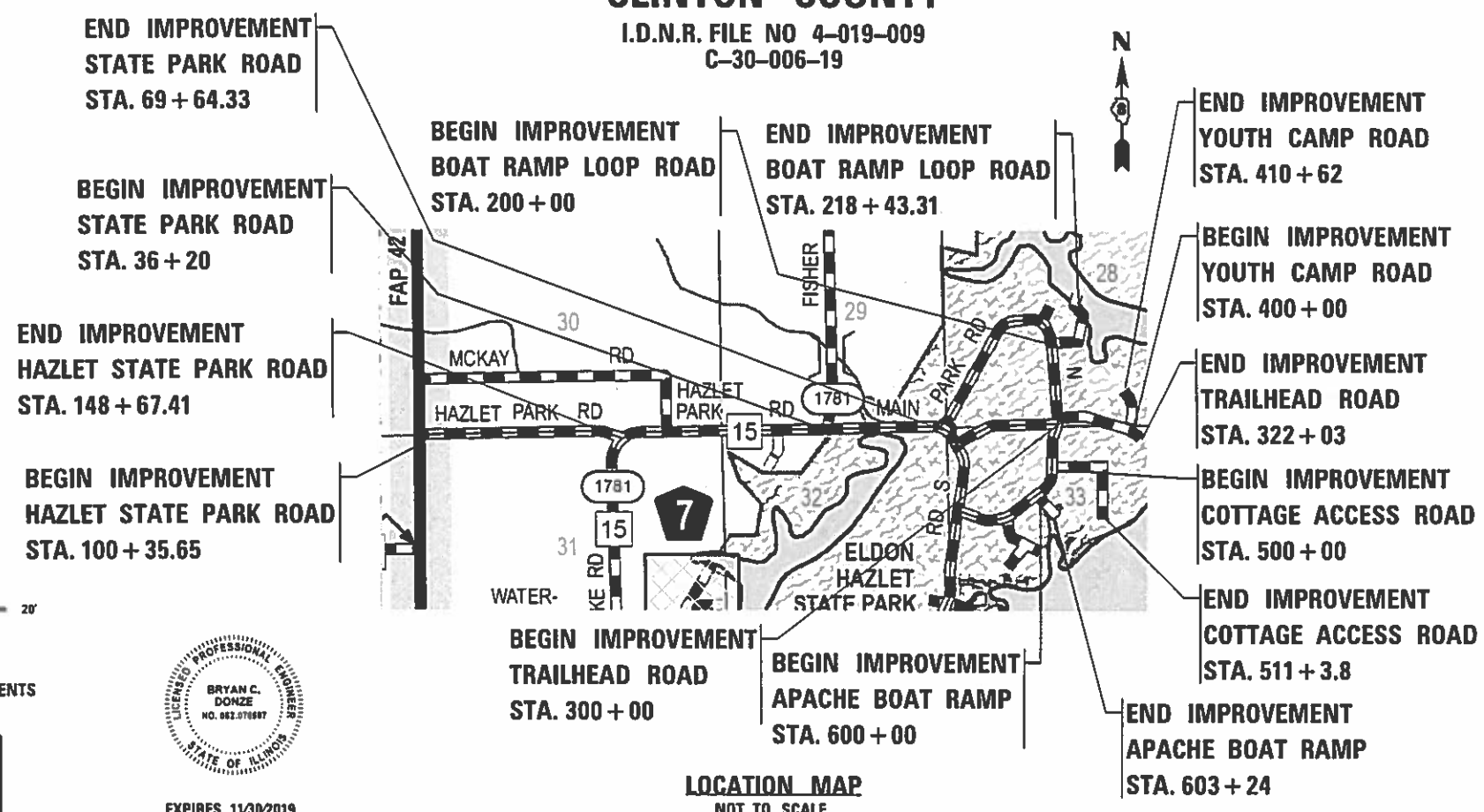
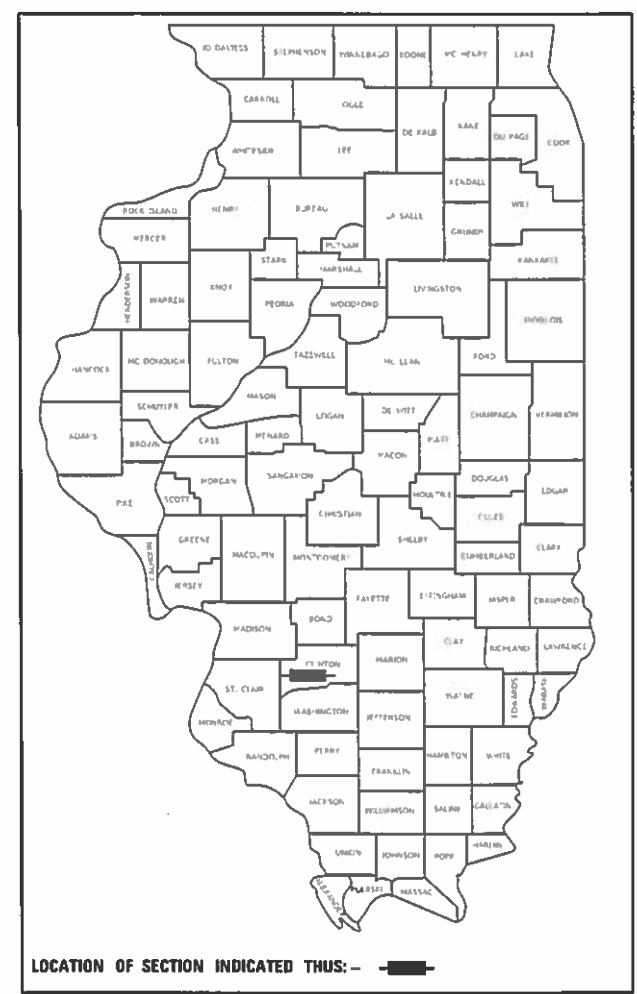
STATE OF ILLINOIS
DEPARTMENT OF TRANSPORTATION
DIVISION OF HIGHWAYS

D-8

**PROPOSED
HIGHWAY PLANS**

IDOT / IDNR STATEWIDE
ELDON HAZLET STATE PARK
SECTION ELDON HAZLET 2019
RESURFACE VARIOUS INTERNAL ROADS AND PARKING LOTS
CLINTON COUNTY

I.D.N.R. FILE NO 4-019-009
C-30-006-19



FULL SIZE PLANS HAVE BEEN PREPARED USING STANDARD ENGINEERING SCALES. REDUCED SIZED PLANS WILL NOT CONFORM TO STANDARD SCALES. IN MAKING MEASUREMENTS ON REDUCED PLANS, THE ABOVE SCALES MAY BE USED.

J.U.L.I.E.
JOINT UTILITY LOCATION INFORMATION FOR EXCAVATION
1-800-892-0123
OR 811



EXPIRES 11/30/2019

Bryan C. Donze
SIGNATURE

03/27/2019
DATE

1 - 33
SHEETS

LOCATION MAP
NOT TO SCALE

GROSS LENGTH = 27,984 FT. = 5.3 MILE
NET LENGTH = 13,722.22 FT. = 2.6 MILE

PROJECT ENGINEER VINCE MADONIA
PROJECT MANAGER

CONTRACT NO. 46916

STATE OF ILLINOIS
DEPARTMENT OF TRANSPORTATION

SUBMITTED *May 10 2019*
Scott A. Etkin
REGIONAL ENGINEER

May 10 2019
Scott A. Etkin
ENGINEER OF DESIGN AND ENVIRONMENT

March 10 2019
Paul P. Chaffin
DIRECTOR OF HIGHWAYS PROJECT IMPLEMENTATION

PRINTED BY THE AUTHORITY
OF THE STATE OF ILLINOIS

INDEX

1	COVER SHEET
2	INDEX OF SHEETS, HIGHWAY STANDARDS AND GENERAL NOTES
3-4	SUMMARY OF QUANTITIES
5-7	TYPICAL SECTIONS
8	DETAILS
9-10	SCHEDULES
11-19	ROADWAY IMPROVEMENT PLANS
20	APACHE PARKING LOT GRADING PLAN
21	ILLINI CAMPGROUND IMPROVEMENTS
22-25	PAVEMENT MARKING DETAILS
26-28	SIGN DETAILS
29-33	CROSS SECTIONS

STANDARDS

000001-07	STANDARD SYMBOLS, ABBREVIATIONS AND PATTERNS
280001-07	TEMPORARY EROSION CONTROL SYSTEMS
420701-03	PAVEMENT WELDED WIRE REINFORCEMENT
701001-02	OFF-RD OPERATIONS, 2L, 2W, MORE THAN 15' AWAY
701006-05	OFF-RD OPERATIONS, 2L, 2W, 15' TO 24" FROM PAVEMENT EDGE
701201-05	LANE CLOSURE, 2L, 2W, DAY ONLY, FOR SPEEDS GREATER THAN OR EQUAL TO 45 MPH
701301-04	LANE CLOSURE, 2L, 2W, SHORT TIME OPERATIONS
701901-08	TRAFFIC CONTROL DEVICES
720001-01	SIGN PANEL MOUNTING DETAILS
720006-04	SIGN PANEL ERECTION DETAILS

GENERAL NOTES

THE DEPARTMENT RESERVES THE RIGHT AT ANY TIME TO ADD ADDITIONAL TRAFFIC CONTROL SYSTEMS OR DEVICES WITHIN THE ACTIVE CONTRACT LIMITS, BY MEANS OF AN ADDITIONAL CONTRACT. ALL TERMS OF ARTICLE 105.08 OF THE STANDARD SPECIFICATIONS SHALL BE FOLLOWED BY EACH CONTRACTOR.

SIGN LOCATIONS MAY VARY FROM THE STATIONS SHOWN ON THE PLANS IN ACCORDANCE WITH DIRECTIONS FROM THE ENGINEER AT THE TIME OF CONSTRUCTION. SIGN LOCATIONS MAY BE ADJUSTED IN THE FIELD TO AVOID ANY FOUND UTILITIES.

TRAFFIC CONTROL ITEMS SHALL BE PAID FOR BY LUMP SUM TRAFFIC CONTROL AND PROTECTION, (SPECIAL). SEE HIGHWAY STANDARDS AND SPECIAL PROVISIONS FOR ADDITIONAL DETAILS. ALL SIGNS AND TEMPORARY PAVEMENT MARKINGS SHALL BE INCLUDED IN THE PAY ITEM.

EXISTING AGGREGATE SURFACES SHALL BE GRADED AND COMPACTED TO THE SATISFACTION OF THE ENGINEER PRIOR TO PAVING TO ELIMINATE IMPERFECTIONS AND POTHOLES WHILE MAINTAINING EXISTING DRAINAGE PATTERNS PRIOR TO THE PLACEMENT OF HMA LEVELING BINDER. GRADING SHALL BE PAID FOR BY UNIT OF SHAPING AND GRADING ROADWAY. PARKING LOTS GRADING UNITS SHALL BE 1000 FEET BY 24 FEET WIDE. POTHOLES IN EXISTING PAVEMENT THAT ARE FOUND TO BE UNSUITABLE SHALL BE REMOVED AND REPLACED ACCORDING TO ARTICLE 202.03. AN ESTIMATED QUANTITY OF 10 CUBIC YARDS FOR REMOVAL AND DISPOSAL OF UNSUITABLE MATERIAL AND 20 TONS OF SUBBASE GRANULAR MATERIAL, TYPE C HAS BEEN INCLUDED IN THE SUMMARY OF QUANTITIES.

EXISTING POTHOLES FILLED WITH COLD MIX SHALL BE PERMANENTLY PATCHED ACCORDING TO THE DETAILS INCLUDED IN THESE PLANS. AN ESTIMATED QUANTITY OF 50 SQUARE YARDS OF HOT-MIX ASPHALT SURFACE REMOVAL, 1 1/2" HAS BEEN INCLUDED IN THE SUMMARY OF QUANTITIES

EXISTING EARTH SHOULDERS THAT ENTRAP WATER ADJACENT TO THE PAVEMENT EDGE SHALL BE CORRECTED ACCORDING TO ARTICLE 212.05.

EXISTING TREES AND TREE CANOPY SHALL BE PROTECTED/CLEARED ACCORDING TO ARTICLE 201. ANY BRANCHES BROKEN OR DAMAGED DURING CLEARING OR CONSTRUCTION OPERATIONS SHALL BE PRUNED ACCORDING TO ANSI A300 OR AT THE DIRECTION OF IDNR STAFF/BIOLOGIST. PRUNING SHALL BE INCLUDING IN THE COST OF OTHER ITEMS. TREE TRUNK PROTECTION SHALL BE MEASURED AND PAID BY EACH.

EXISTING STOP BARS REMOVED DURING CONSTRUCTION SHALL BE REPLACED AND PAID FOR BY FOOT OF PAINT PAVEMENT MARKING - LINE 12'. AN ESTIMATED QUANTITY OF 72 FEET HAS BEEN INCLUDED IN THE SUMMARY OF QUANTITIES.

AN ESTIMATED QUANTITY OF 5,567 FEET OF YELLOW PAINT PAVEMENT MARKING - LINE 4" HAS BEEN INCLUDED IN THE SUMMARY OF QUANTITIES TO PAINT NEW CENTERLINE YELLOW SKIP DASH STRIPING THROUGHOUT THE PARK, INCLUDING ROADS NOT RESURFACED ON THIS CONTRACT. THIS SHALL BE DONE ON ALL ROADS 18' WIDE OR WIDER AT THE DIRECTION OF THE ENGINEER.

TOPSOIL FURNISH AND PLACE, VARIABLE DEPTH SHOULDERS SHALL BE PLACED AND GRADED AFTER HMA SURFACING IS COMPLETE. THE TOPSOIL SHALL BE IMMEDIATELY GRADED THEN COVERED WITH SEEDING, NUTRIENTS AND MULCH WITHIN 24 HOURS. TOPSOIL SHOULD NOT BE PLACED IF HEAVY RAIN IS FORECASTED WITHIN 24 HOURS OF PLACEMENT.

CONTRACTOR IS RESPONSIBLE FOR COORDINATING WITH IDNR PARK STAFF AND FOR FOLLOWING J.U.L.I.E. TO MAKE SURE THE PRIVATE LINES AND FACILITIES ARE LOCATED, MARKED, AND AVOIDED.

MODEL: Default
FILE NAME: P:\18-1009\03\10_CADD\CADD_Sheets\18-1009_Sht_02_Gennotes.dgn



208 E. Main St., Suite 100
Bellaire, Illinois 62224
618.233.9477 phone
618.233.9477 fax
www.kaskaskiaeng.com
10/15/2019
18-1009-03
28-000006

USER NAME = gdc	DESIGNED - BCD	REVISED -
	DRAWN - GDC	REVISED -
PLOT SCALE = 1:50	CHECKED - LDC	REVISED -
PLOT DATE = 3/27/2019	DATE - 03/27/2019	REVISED -

**STATE OF ILLINOIS
DEPARTMENT OF TRANSPORTATION**

**ELDON HAZLET STATE PARK
INDEX OF SHEETS, HIGHWAY STANDARDS AND GENERAL NOTES**

SCALE: SHEET 1 OF 1 SHEETS STA. TO STA.

F.A. RTE.	SECTION	COUNTY	TOTAL SHEETS	SHEET NO.
	ELDON HAZLET 2019	CLINTON	33	2
			CONTRACT NO.46916	
		ILLINOIS	FED. AID PROJECT	

100% STATE
0004

PAY ITEM NUMBER	PAY ITEM DESCRIPTION	UNIT	QUANTITIES
20100210	TREE REMOVAL (OVER 15 UNITS DIAMETER)	UNIT	24
20101100	TREE TRUNK PROTECTION	EACH	11
20200100	EARTH EXCAVATION	CU YD	535
20201200	REMOVAL AND DISPOSAL OF UNSUITABLE MATERIAL	CU YD	10
20800150	TRENCH BACKFILL	CU YD	23
21101600	TOPSOIL FURNISH AND PLACE, VARIABLE DEPTH	SQ YD	3,139
25000330	SEEDING, CLASS 6	ACRE	0.75
25000400	NITROGEN FERTILIZER NUTRIENT	POUND	65
25000500	PHOSPHORUS FERTILIZER NUTRIENT	POUND	65
25000600	POTASSIUM FERTILIZER NUTRIENT	POUND	65
25100105	MULCH, METHOD 1	ACRE	0.75
28000250	TEMPORARY EROSION CONTROL SEEDING	POUND	77
30103000	SHAPING AND GRADING ROADWAY	UNIT	15
31101900	SUBBASE GRANULAR MATERIAL, TYPE C	TON	20
35100100	AGGREGATE BASE COURSE, TYPE A	TON	1,620
35100700	AGGREGATE BASE COURSE, TYPE A 8"	SQ YD	888
35600708	HOT-MIX ASPHALT BASE COURSE WIDENING, 8"	SQ YD	242
40300200	BITUMINOUS MATERIALS (PRIME COAT)	TON	23
40600625	LEVELING BINDER (MACHINE METHOD), N50	TON	4,221
40600982	HOT-MIX ASPHALT SURFACE REMOVAL - BUTT JOINT	SQ YD	2,212
40603310	HOT-MIX ASPHALT SURFACE COURSE, MIX "C", N50	TON	5,037
42000060	WELDED WIRE REINFORCEMENT	SQ YD	566
42300200	PORTLAND CEMENT CONCRETE DRIVEWAY PAVEMENT, 6	SQ YD	566
44000155	HOT-MIX ASPHALT SURFACE REMOVAL, 1 1/2"	SQ YD	50

MODEL: Default
FILE NAME: P:\18-1009.03\10_CADD\CADD_Sheets\18-1009.03_Sht_03_500.dgn



USER NAME = gdc	DESIGNED - BCD	REVISED -
PLOT SCALE = 1:50	DRAWN - GDC	REVISED -
PLOT DATE = 3/27/2019	CHECKED - LDC	REVISED -
	DATE - 03/27/2019	REVISED -

DESIGNED - BCD	REVISED -
DRAWN - GDC	REVISED -
CHECKED - LDC	REVISED -
DATE - 03/27/2019	REVISED -

**STATE OF ILLINOIS
DEPARTMENT OF TRANSPORTATION**

**ELDON HAZLET STATE PARK
SUMMARY OF QUANTITIES**

SCALE: SHEET 1 OF 2 SHEETS STA. TO STA.

F.A. RTE.	SECTION	COUNTY	TOTAL SHEETS	SHEET NO.
	ELDON HAZLET 2019	CLINTON	33	3
			CONTRACT NO.46916	
			ILLINOIS FED. AID PROJECT	

100% STATE
0004

PAY ITEM NUMBER	PAY ITEM DESCRIPTION	UNIT	QUANTITIES
44000600	SIDEWALK REMOVAL	SQ FT	65
48102100	AGGREGATE WEDGE SHOULDER, TYPE B	TON	987
50105220	PIPE CULVERT REMOVAL	FOOT	80
542D0217	PIPE CULVERTS, CLASS D, TYPE 1 12"	FOOT	40
542D0229	PIPE CULVERTS, CLASS D, TYPE 1 24"	FOOT	40
60300305	FRAMES AND LIDS TO BE ADJUSTED	EACH	5
67100100	MOBILIZATION	L SUM	1
* 72000100	SIGN PANEL - TYPE 1	SQ FT	14
* 72800100	TELESCOPING STEEL SIGN SUPPORT	FOOT	84
* 78001100	PAINT PAVEMENT MARKING - LETTERS AND SYMBOLS	SQ FT	42
* 78001110	PAINT PAVEMENT MARKING - LINE 4"	FOOT	17,880
* 78001150	PAINT PAVEMENT MARKING - LINE 12"	FOOT	72
X0300019	REMOVE AND REINSTALL PARKING BLOCKS	EACH	157
X0323378	CONCRETE PARKING BLOCKS	EACH	43
* X0327592	LARGE ENTRANCE SIGN	EACH	1
* X0327593	SMALL ENTRANCE SIGN	EACH	1
X0327171	SCARIFY EXISTING SURFACE	SQ YD	9,037
* X2600016	MINOR SIGN COMPLETE	EACH	7
X7010216	TRAFFIC CONTROL AND PROTECTION, (SPECIAL)	L SUM	1
X7240300	SIGN REMOVAL	EACH	9

* SPECIALTY ITEM

MODEL: Default
FILE NAME: P:\18-1009.03\10_CADD\CADD_Sheets\18-1009.03_Sht_04_500_2.dgn



208 E. Main St., Suite 100
Bella Vista, Illinois 62814
618.233.9477 phone
618.233.9477 fax
www.kaskaskiaeng.com
312.522.5000
Illinois Professional Design Firm
Professional Engineering Group

USER NAME = gdc
DESIGNED - BCD
DRAWN - GDC
CHECKED - LDC
DATE - 03/27/2019

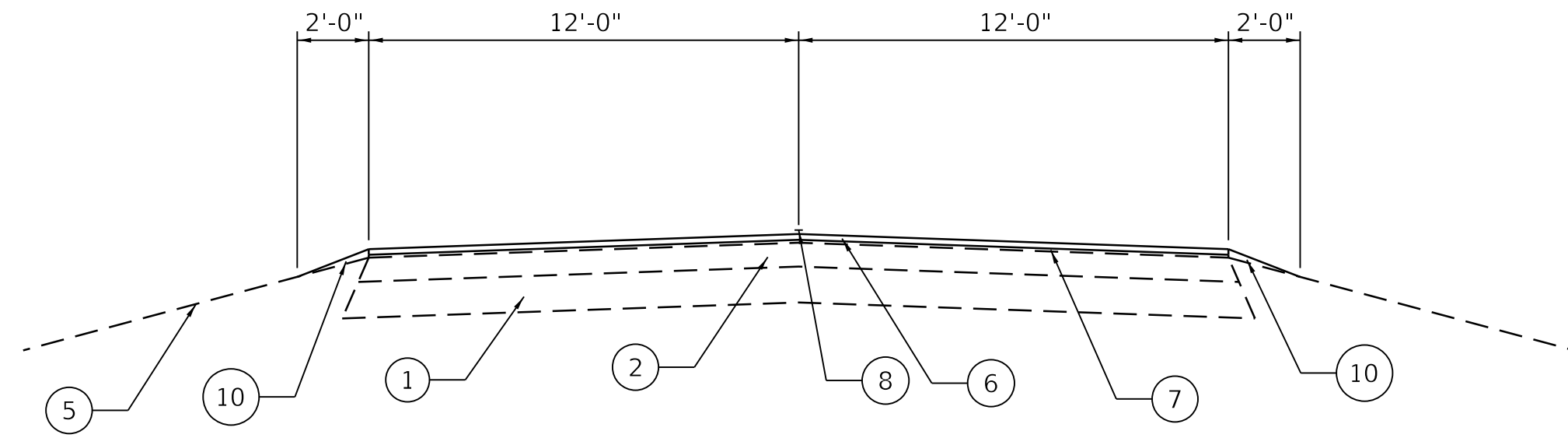
REVISED -
REVISED -
REVISED -
REVISED -

**STATE OF ILLINOIS
DEPARTMENT OF TRANSPORTATION**

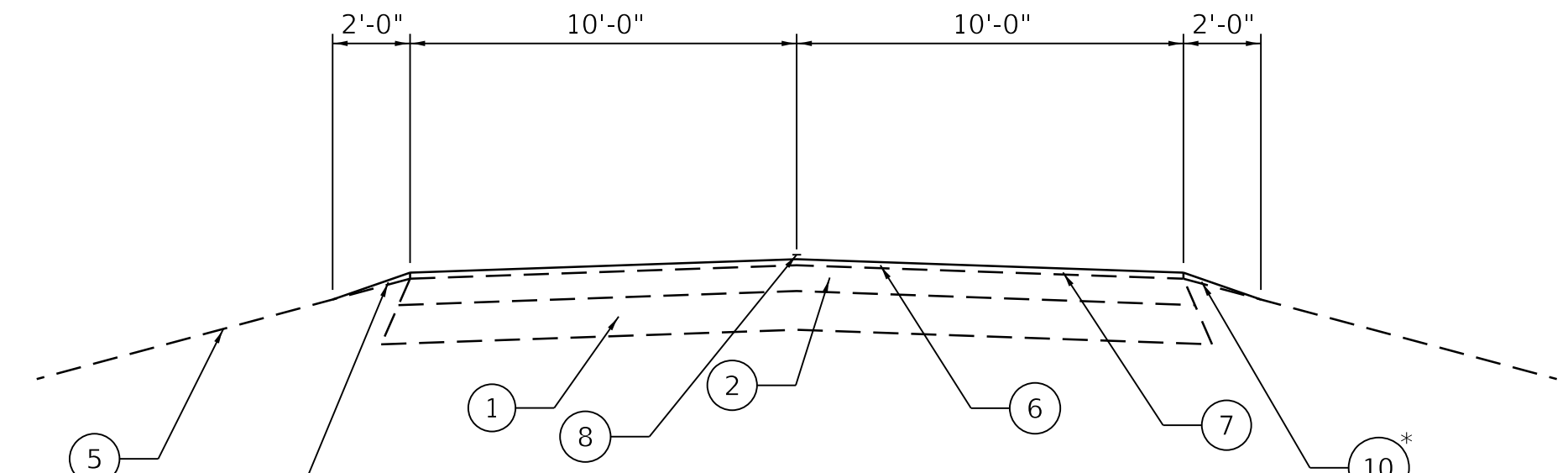
**ELDON HAZLET STATE PARK
SUMMARY OF QUANTITIES**

SCALE: SHEET 2 OF 2 SHEETS STA. TO STA.

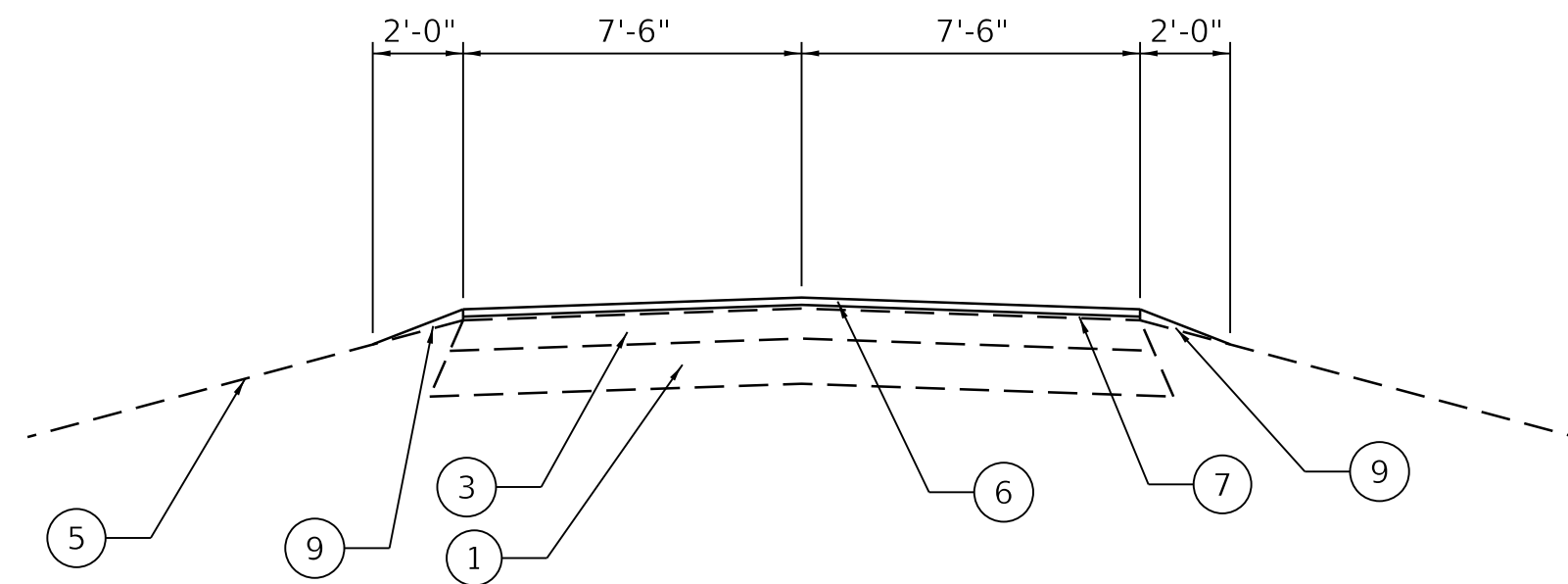
F.A. RTE.	SECTION	COUNTY	TOTAL SHEETS	SHEET NO.
	ELDON HAZLET 2019	CLINTON	33	4
			CONTRACT NO.46916	
			ILLINOIS FED. AID PROJECT	



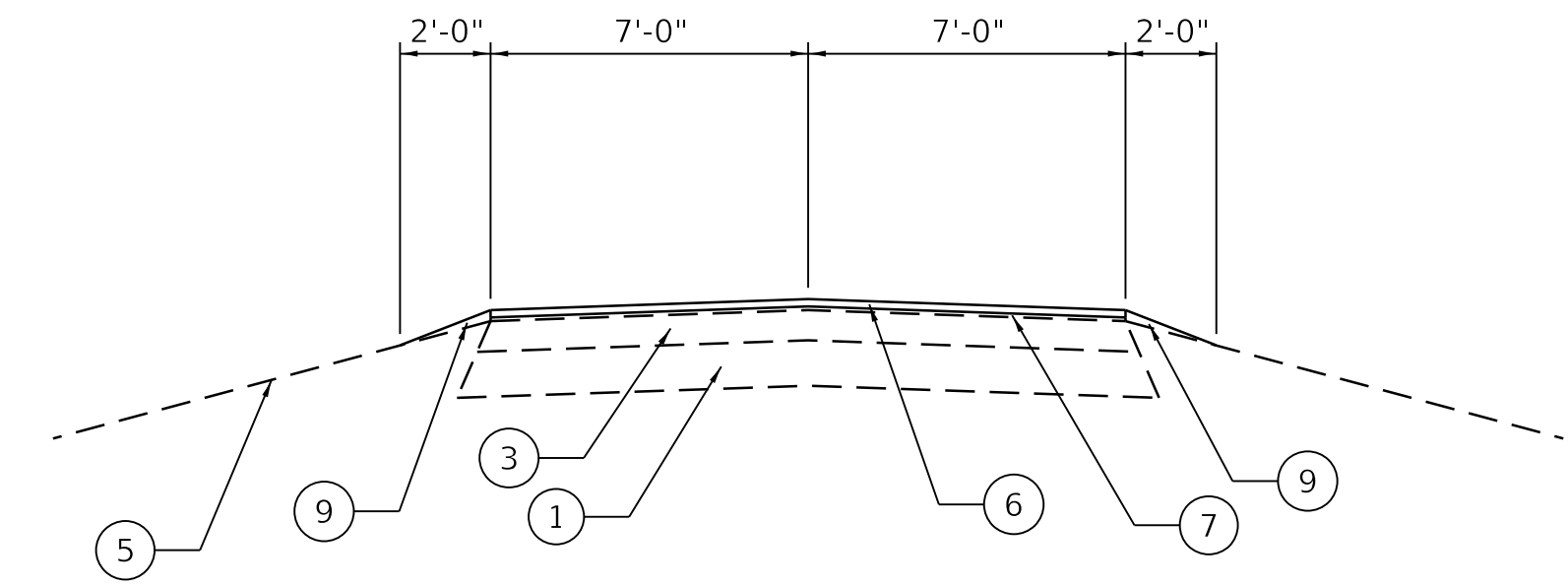
HAZLET STATE PARK RD
 STA. 100+35.65 TO STA. 148+67.41



STATE PARK RD
 * STA. 36+20 TO STA. 69+64.33



TRAILHEAD RD
 STA. 300+00 TO STA. 322+03



YOUTH CAMP RD
 STA. 400+00 TO 410+62

EXISTING LEGEND

- 1 EXISTING CONCRETE PAVMENT
- 2 EXISTING BITUMINOUS OVERLAY
- 3 EXISTING BITUMINOUS PAVEMENT
- 4 EXISTING AGGREGATE
- 5 EXISTING GROUND

PROPOSED LEGEND

- 6 PROPOSED HOT-MIX ASPHALT SURFACE COURSE, MIX C, N50, 1 1/2"
- 7 PROPOSED LEVELING BINDER (MACHINE METHOD), N50, 1 1/4"
- 8 PROPOSED PAVEMENT MARKING LINE - 4"
- 9 PROPOSED TOP SOIL FURNISH AND PLACE, VARIABLE DEPTH
- 10 PROPOSED AGGREGATE WEDGE SHOULDER, TYPE B
- 11 PROPOSED AGGREGATE BASE COURSE, TYPE A, VARIABLE THICKNESS
- 12 PROPOSED HOT-MIX ASPHALT BASE COURSE, WIDENING, 8"
- 13 PROPOSED AGGREGATE BASE COURSE, TYPE A, 8"

MODEL: D:\draft\...
 FILE NAME: P:\18-1009\033\10_CADD\CADD_Sheets\18-1009_Sht_Hydra01.dgn

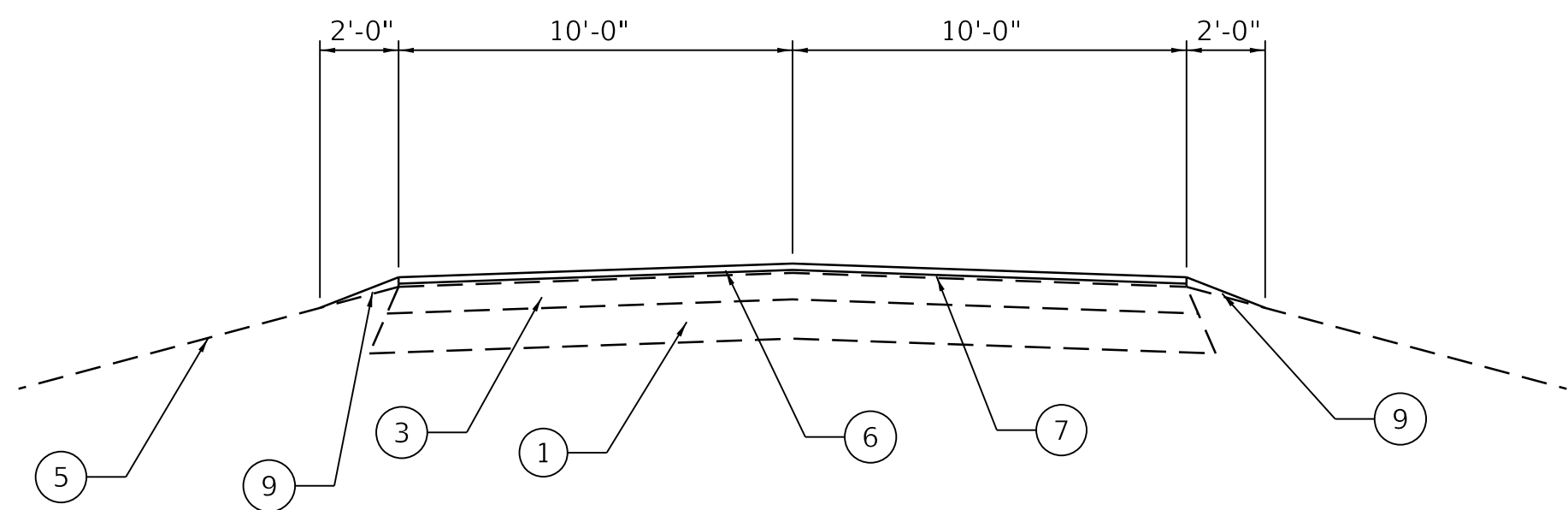
Kaskaskia
 Engineering Group, LLC
 208 E. Main St., Suite 100
 Rockville, Illinois 62206
 618.233.9477 phone
 618.233.9477 fax
 www.kaskaskiaeng.com
 312.522.5200
 Illinois Professional Design Firm
 Professional Engineering Group

USER NAME = gdc	DESIGNED - BCD	REVISED -
	DRAWN - GDC	REVISED -
PLOT SCALE = 1:500	CHECKED - LDC	REVISED -
PLOT DATE = 3/27/2019	DATE - 03/27/2019	REVISED -

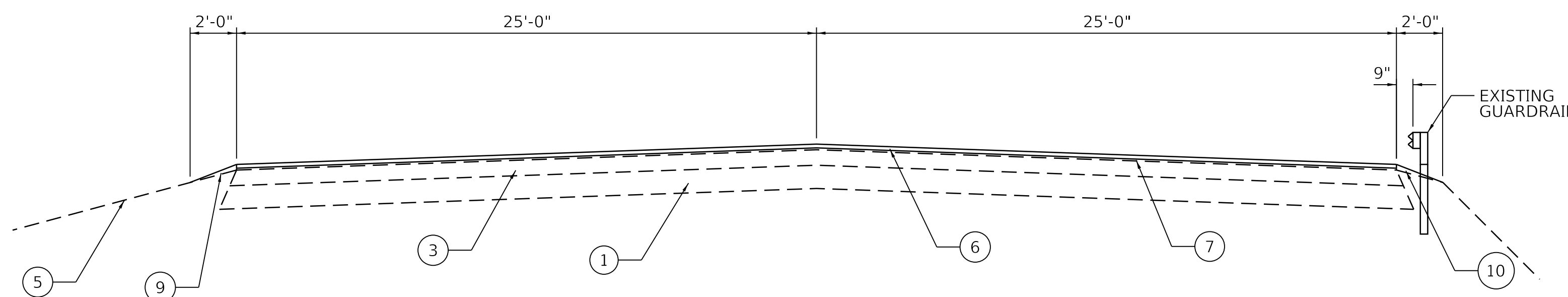
**STATE OF ILLINOIS
 DEPARTMENT OF TRANSPORTATION**

ELDON HAZLET STATE PARK TYPICAL SECTIONS			
SCALE:	SHEET 1	OF 3 SHEETS	STA. TO STA.

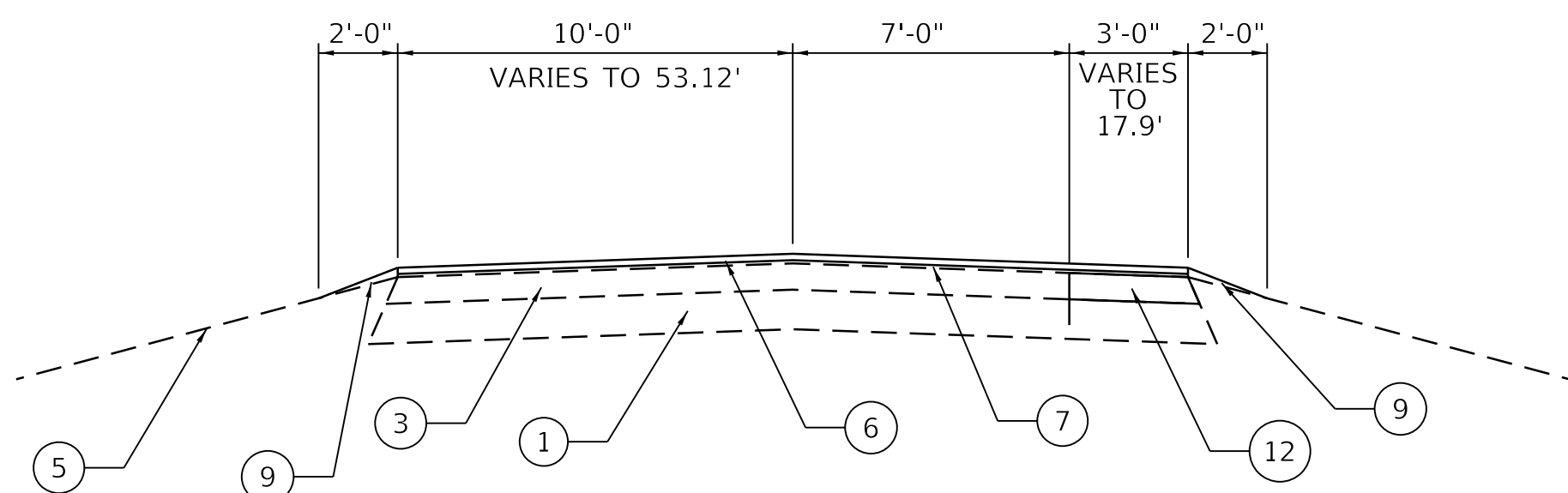
F.A. RTE.	SECTION	COUNTY	TOTAL SHEETS	SHEET NO.
	ELDON HAZLET 2019	CLINTON	33	5
			CONTRACT NO.46916	
		ILLINOIS	FED. AID PROJECT	



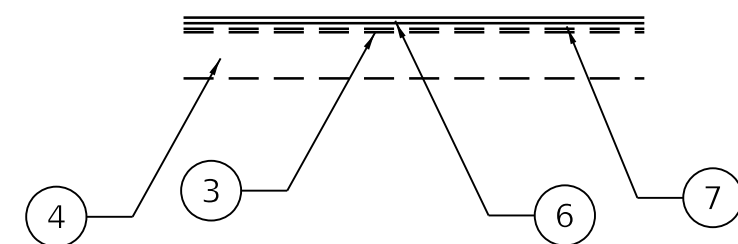
BOAT RAMP LOOP RD
STA. 200+00 TO STA. 207+50



BOAT RAMP LOOP RD - 2
STA. 207+50 TO STA. 218+43.31

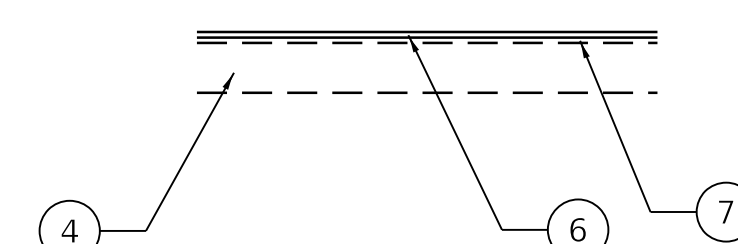


APACHE BOAT RAMP
STA. 600+00 TO STA. 603+24



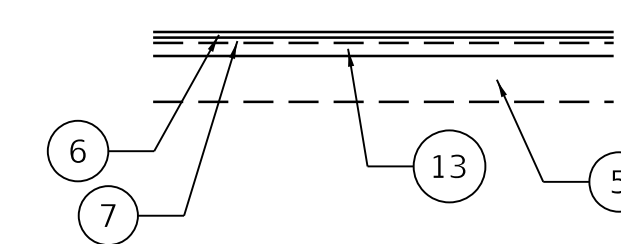
PARKING LOT DETAIL - HMA

TRAILHEAD LOT
YOUTH CAMP LOT
BOAT RAMP LOT



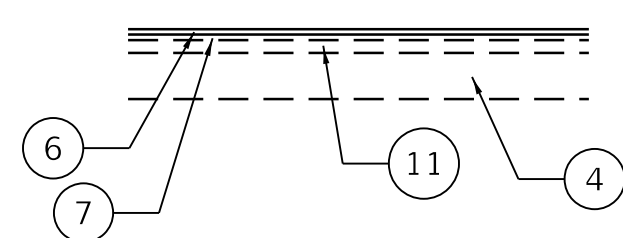
HMA PAVING DETAIL

ILLINI CAMPSITES
STATE PARK ROAD LOT



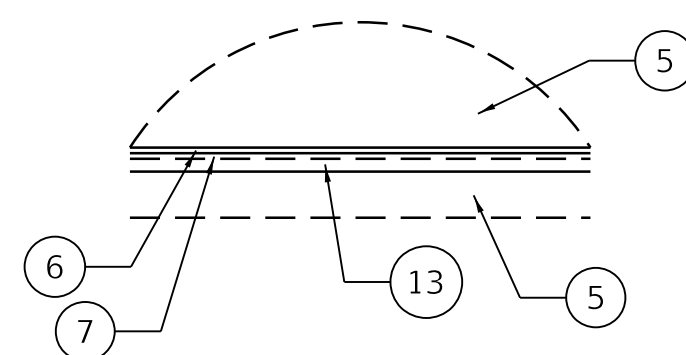
WIDENING DETAIL

COTTAGES PARKING LOT
ILLINI CAMPSITES



APACHE PARKING LOT DETAIL

NOTE: REMOVE EXISTING OIL CHIP SURFACE
AND UNSUITABLE AGGREGATE



**APACHE BERM REMOVAL AND
PAVEMENT REPLACEMENT DETAIL**

EXISTING LEGEND

- 1 EXISTING CONCRETE PAVMENT
- 2 EXISTING BITUMINOUS OVERLAY
- 3 EXISTING BITUMINOUS PAVEMENT
- 4 EXISTING AGGREGATE
- 5 EXISTING GROUND

PROPOSED LEGEND

- 6 PROPOSED HOT-MIX ASPHALT SURFACE COURSE, MIX C, N50, 1 1/2"
- 7 PROPOSED LEVELING BINDER (MACHINE METHOD), N50, 1 1/4"
- 8 PROPOSED PAVEMENT MARKING LINE - 4"
- 9 PROPOSED TOP SOIL FURNISH AND PLACE, VARIABLE DEPTH
- 10 PROPOSED AGGREGATE WEDGE SHOULDER, TYPE B
- 11 PROPOSED AGGREGATE BASE COURSE, TYPE A, VARIABLE THICKNESS
- 12 PROPOSED HOT-MIX ASPHALT BASE COURSE, WIDENING, 8"
- 13 PROPOSED AGGREGATE BASE COURSE, TYPE A, 8"

MODEL: Default; FILE NAME: P:\18-1009-03\10_CADD\CADD_Sheets\18-1009_Sht_Hydra02.dgn



208 E. Main St., Suite 100
Bella Vista, Illinois 62229
618.233.9477 phone
618.233.9477 fax
www.kaskaskiaeng.com
312.522.5200
Illinois Professional Design Firm
24-0000000

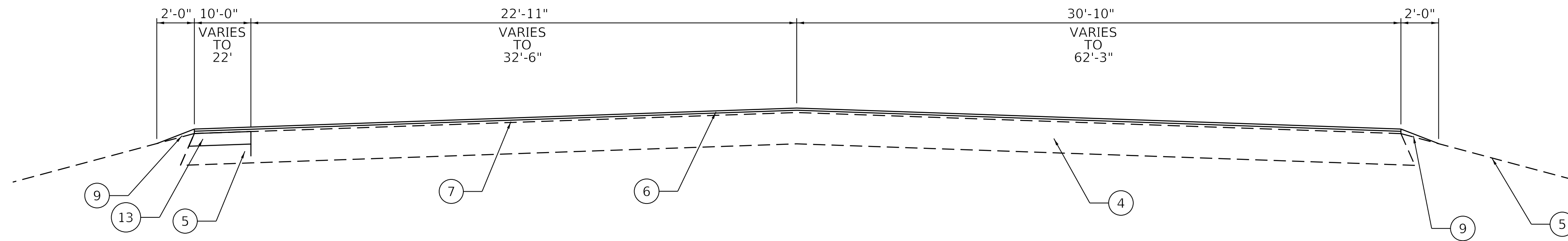
USER NAME = gdc	DESIGNED - BCD	REVISED -
DRAWN - GDC	DRAWN - GDC	REVISED -
PLOT SCALE = 1:500	CHECKED - LDC	REVISED -
PLOT DATE = 3/27/2019	DATE - 03/27/2019	REVISED -

**STATE OF ILLINOIS
DEPARTMENT OF TRANSPORTATION**

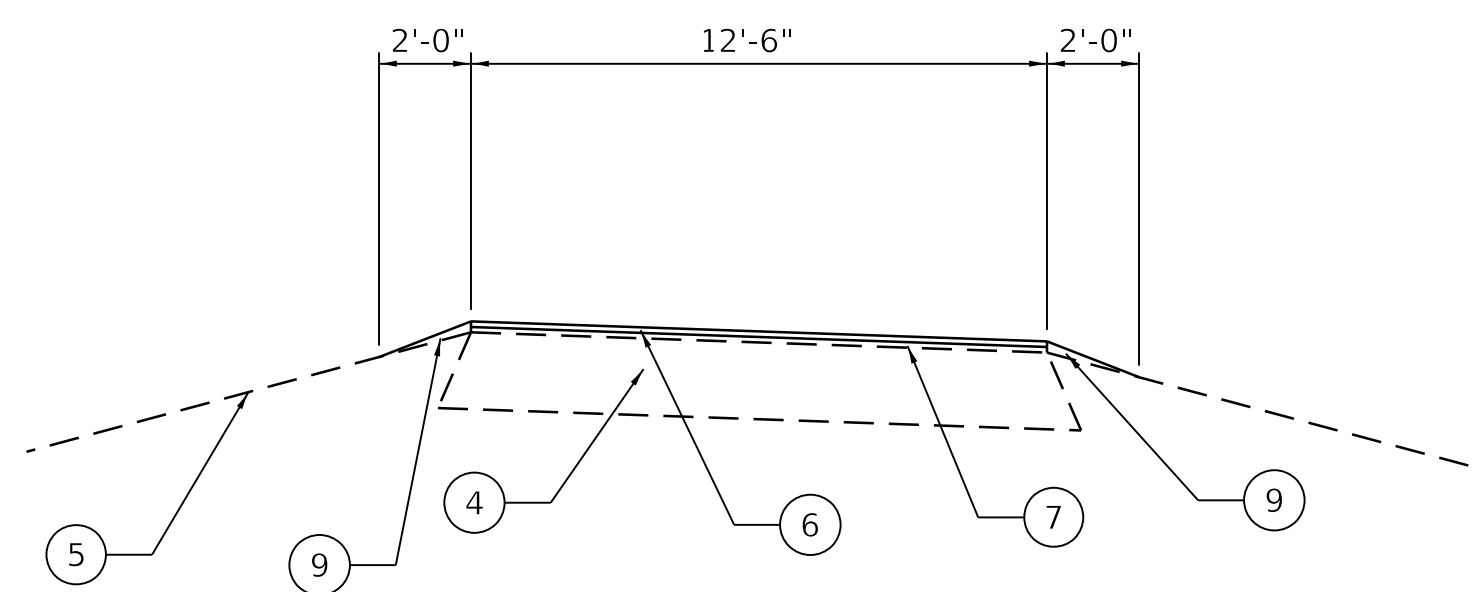
**ELDON HAZLET STATE PARK
TYPICAL SECTIONS**

SCALE: SHEET 2 OF 3 SHEETS STA. TO STA.

F.A. RTE.	SECTION	COUNTY	TOTAL SHEETS	SHEET NO.
	ELDON HAZLET 2019	CLINTON	33	6
			CONTRACT NO.46916	
			ILLINOIS FED. AID PROJECT	



COTTAGES PARKING LOT
STA. 509+80 TO STA. 511+03.8



COTTAGES ACCESS ROAD LOT
STA. 500+00 TO STA. 509+80

EXISTING LEGEND

- 1 EXISTING CONCRETE PAVMENT
- 2 EXISTING BITUMINOUS OVERLAY
- 3 EXISTING BITUMINOUS PAVEMENT
- 4 EXISTING AGGREGATE
- 5 EXISTING GROUND

PROPOSED LEGEND

- 6 PROPOSED HOT-MIX ASPHALT SURFACE COURSE, MIX C, N50, 1 1/2"
- 7 PROPOSED LEVELING BINDER (MACHINE METHOD), N50, 1 1/4"
- 8 PROPOSED PAVEMENT MARKING LINE - 4"
- 9 PROPOSED TOP SOIL FURNISH AND PLACE, VARIABLE DEPTH
- 10 PROPOSED AGGREGATE WEDGE SHOULDER, TYPE B
- 11 PROPOSED AGGREGATE BASE COURSE, TYPE A, VARIABLE THICKNESS
- 12 PROPOSED HOT-MIX ASPHALT BASE COURSE, WIDENING, 8"
- 13 PROPOSED AGGREGATE BASE COURSE, TYPE A, 8"

MODEL: D:\draft\... FILE NAME: P:\18-1009-03\10_CADD\CADD_Sheets\18-1009_Sht_TypSec03.dgn

Kaskaskia
Engineering Group, LLC
208 E. Main St., Suite 100
Bella Vista, Illinois 62226
618.233.9477 phone
618.233.9770 fax
www.kaskaskiaeng.com
312.522.5200
Illinois Professional Design Firm
Professional Engineering Group
24-0000000

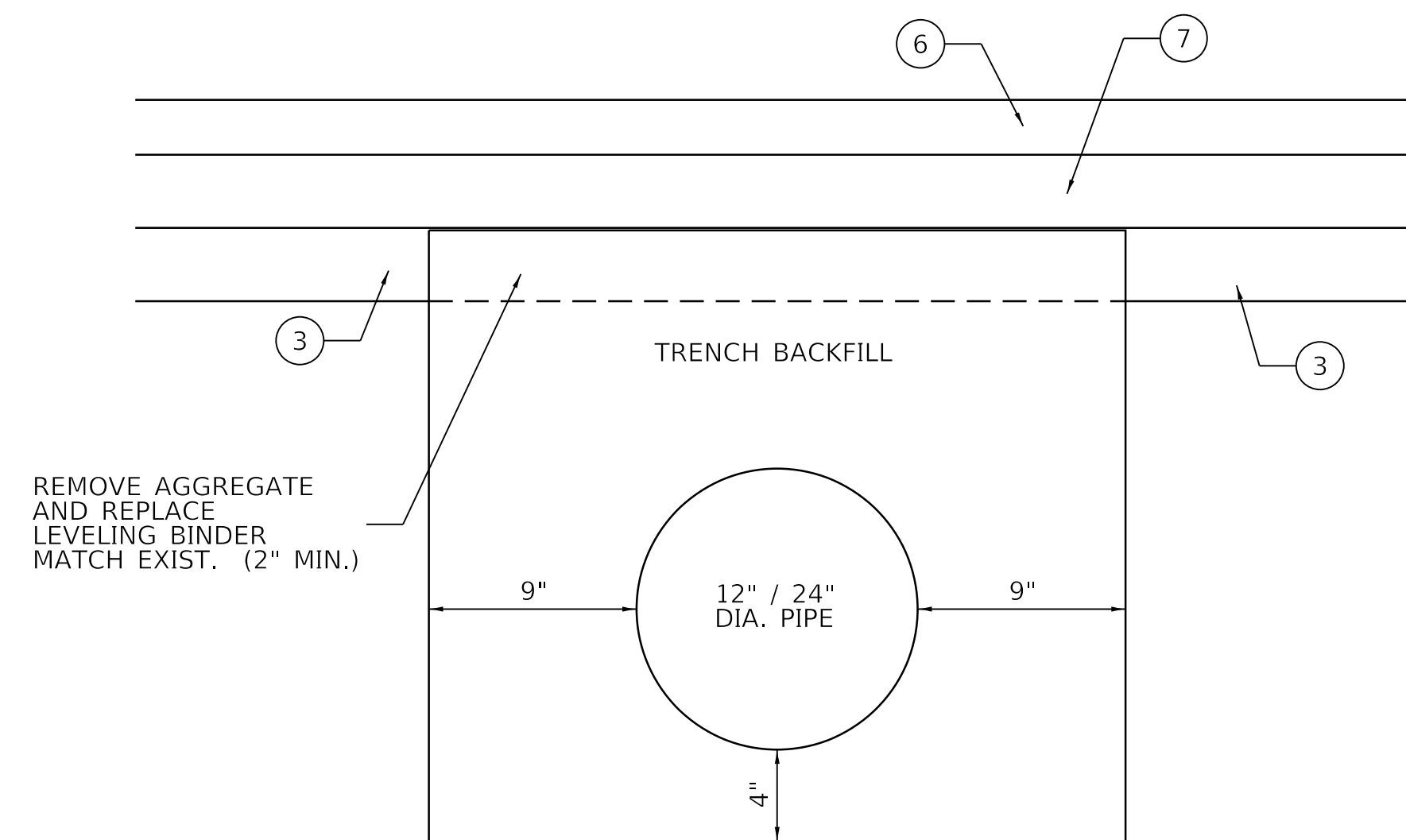
USER NAME = gdc	DESIGNED - BCD	REVISED -
	DRAWN - GDC	REVISED -
PLOT SCALE = 1:500	CHECKED - LDC	REVISED -
PLOT DATE = 3/27/2019	DATE - 03/27/2019	REVISED -

**STATE OF ILLINOIS
DEPARTMENT OF TRANSPORTATION**

**ELDON HAZLET STATE PARK
TYPICAL SECTIONS**

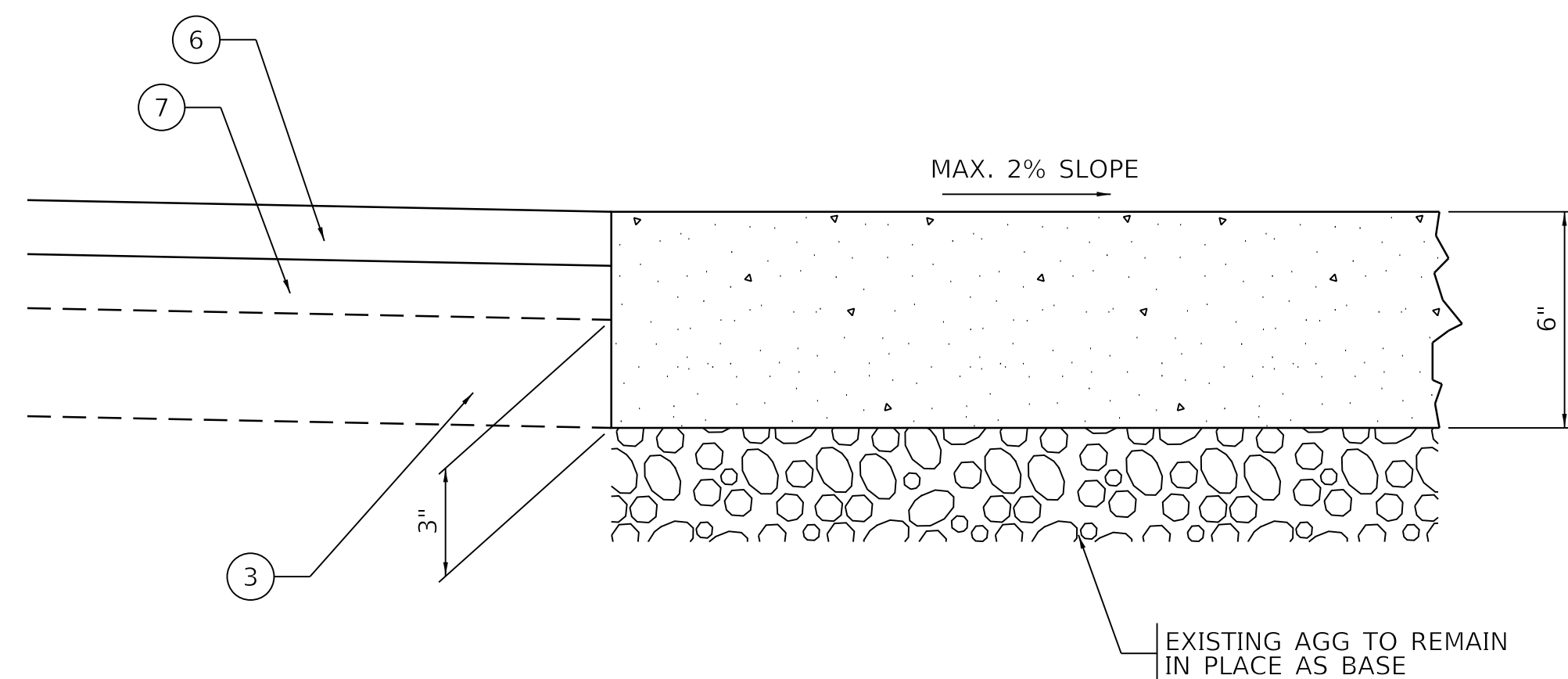
SCALE: SHEET 3 OF 3 SHEETS STA. TO STA.

F.A. RTE.	SECTION	COUNTY	TOTAL SHEETS	SHEET NO.
	ELDON HAZLET 2019	CLINTON	33	7
			CONTRACT NO.46916	
			ILLINOIS FED. AID PROJECT	



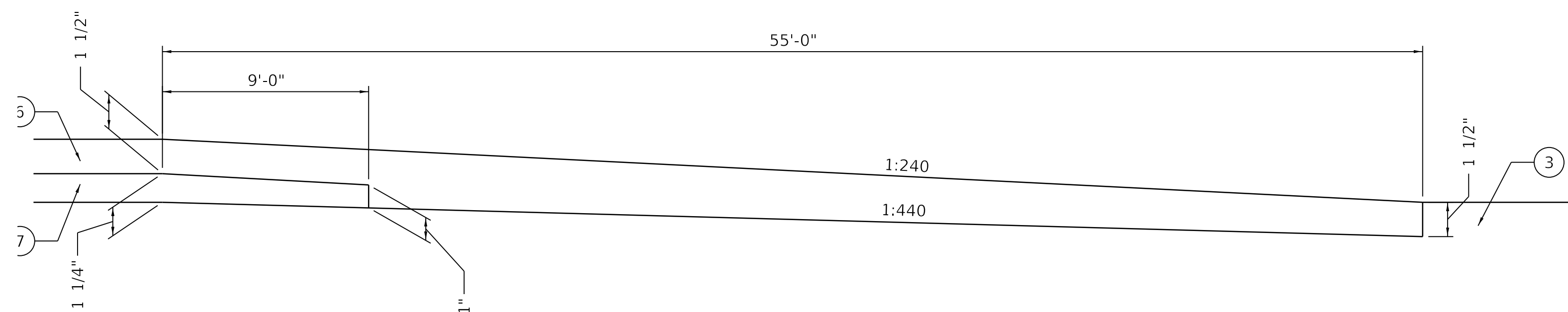
PIPE DETAIL

NOTE:
COST OF REMOVAL OF EXISTING PAVEMENT IS TO BE INCLUDED IN THE COST OF PIPE REMOVAL AND THE COST OF 2" MINIMUM HMA WILL BE PAID FOR AS LEVELING BINDER.

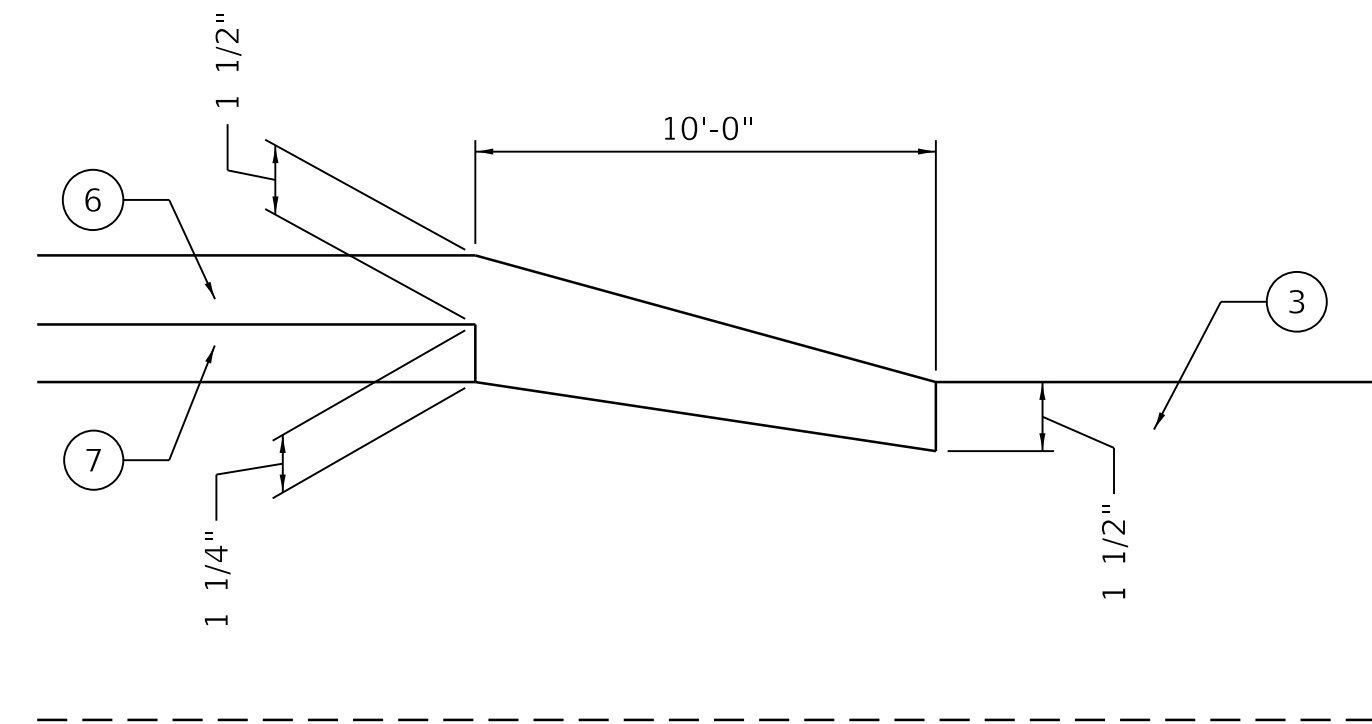


PCCP WITH WELDED WIRE REINFORCEMENT FOR HANDICAP DETAIL

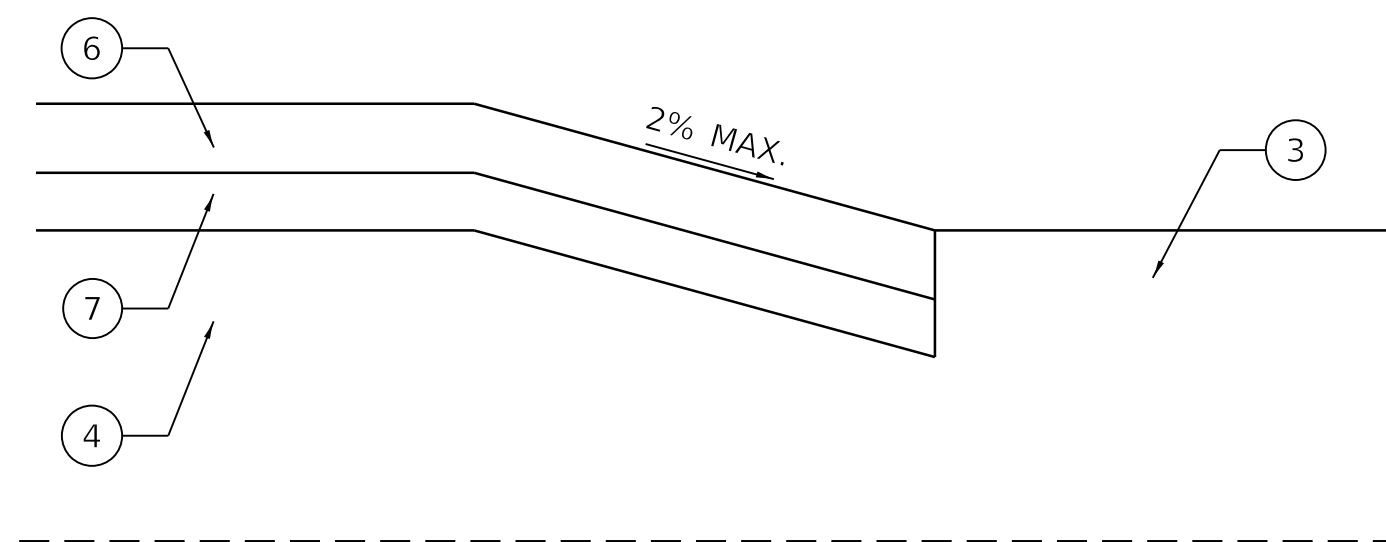
NOTE:
3" OF EXISTING SURFACE TO BE REMOVED AND PAID FOR BY EARTH EXCAVATION.



MAINLINE BUTT JOINT DETAIL

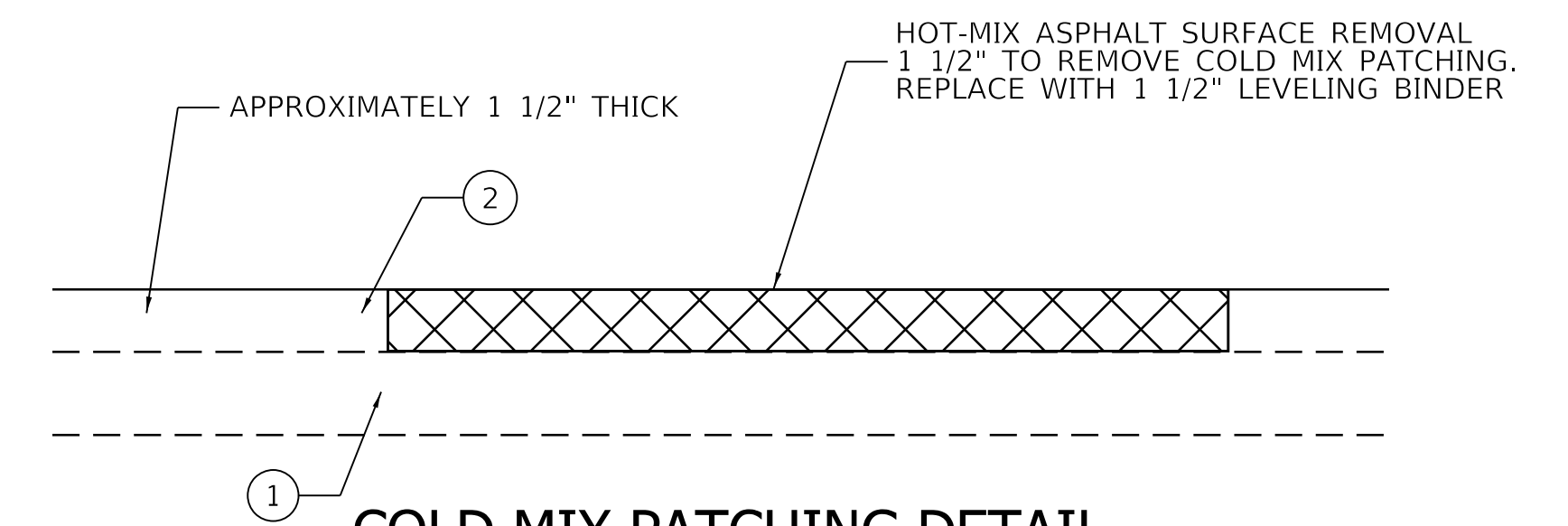


INTERSECTION BUTT JOINT DETAIL



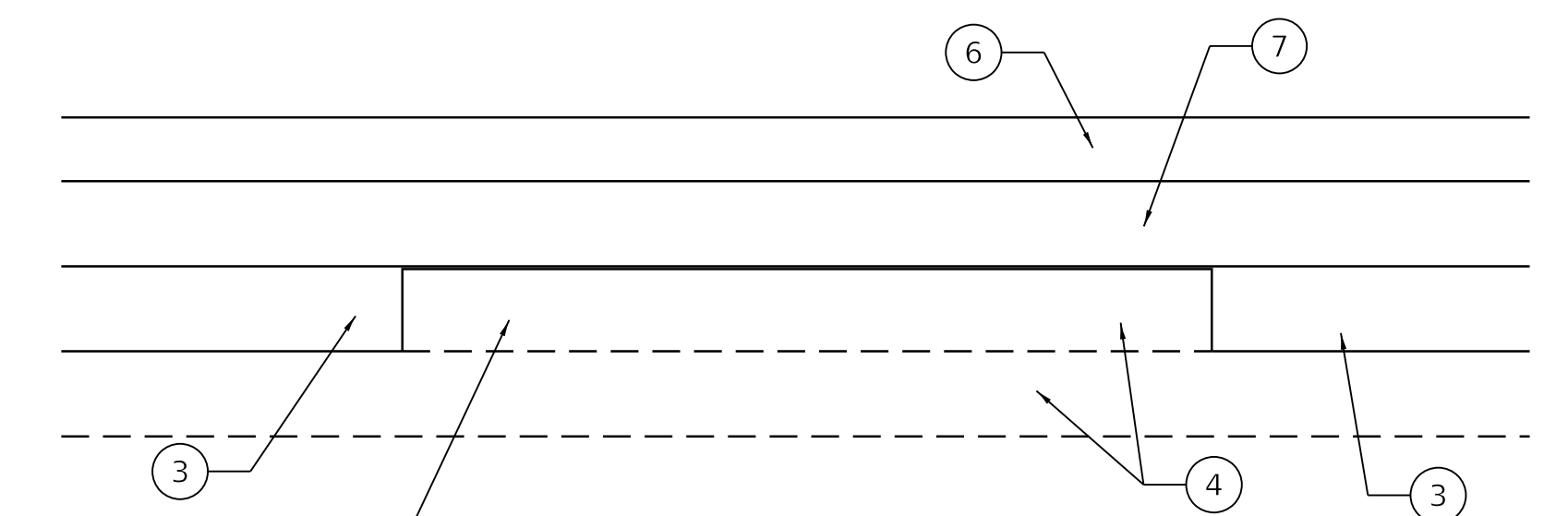
CAMPSITE BUTT JOINT DETAIL

NOTE:
AGG. REMOVAL AND GRADING TO BE INCLUDED IN SHAPING AND GRADING OF ROADWAY



COLD MIX PATCHING DETAIL

FOR COLD MIX REMOVAL AND REPLACEMENT ON HAZLET PARK ROAD



AGGREGATE PATCHING DETAIL

REMOVE AGGREGATE AND REPLACE LEVELING BINDER MATCH EXIST. (2" MIN.)

YOUTH CAMP

EXISTING LEGEND

- ① EXISTING CONCRETE PAVMENT
- ② EXISTING BITUMINOUS OVERLAY
- ③ EXISTING BITUMINOUS PAVEMENT
- ④ EXISTING AGGREGATE
- ⑤ EXISTING GROUND

PROPOSED LEGEND

- ⑥ PROPOSED HOT-MIX ASPHALT SURFACE COURSE, MIX C, N50, 1 1/2"
- ⑦ PROPOSED LEVELING BINDER (MACHINE METHOD), N50, 1 1/4"
- ⑧ PROPOSED PAVEMENT MARKING LINE - 4"
- ⑨ PROPOSED TOP SOIL FURNISH AND PLACE, VARIABLE DEPTH
- ⑩ PROPOSED AGGREGATE WEDGE SHOULDER, TYPE B
- ⑪ PROPOSED AGGREGATE SURFACE COURSE, TYPE A, VARIABLE THICKNESS
- ⑫ PROPOSED HOT-MIX ASPHALT BASE COURSE, WIDENING, 8"

MODEL: Default; FILE NAME: P:\B-1009.03\10_CADD\CADD_Sheets\18-1009_Sht_Details\01.dgn



USER NAME = gdc	DESIGNED - BCD	REVISED -
PLOT SCALE = 1:500	DRAWN - GDC	REVISED -
PLOT DATE = 3/27/2019	CHECKED - LDC	REVISED -
	DATE - 03/27/2019	REVISED -

**STATE OF ILLINOIS
DEPARTMENT OF TRANSPORTATION**

**ELDON HAZLET STATE PARK
DETAILS**

SCALE: SHEET 1 OF 1 SHEETS STA. TO STA.

F.A. RTE.	SECTION	COUNTY	TOTAL SHEETS	SHEET NO.
	ELDON HAZLET 2019	CLINTON	33	8
CONTRACT NO.46916				
ILLINOIS FED. AID PROJECT				

PAVEMENT SCHEDULE

LOCATION	BIT MATLS PR CT (TON)	HMA SURF REM BUTT JT (SQ YD)	HMA SC "C" N50 (TON)	AGG BASE CSE A (TON)	LEV BIND MM N50 (TON)	PCC DRIVEWAY PAVT 6 (SQ YD)	HMA BC WID 8 (SQ YD)	AGG BASE CSE A 8 (SQ YD)	AGG WEDGE SHLD TYPE B (TON)	TOPSOIL F & P VAR DP (SQ YD)	EARTH EXCAVATION (CU YD)	SHAPING & GRAD RDWAY (UNIT)	SCARIFY EX SURFACE (SQ YD)	SIDEWALK REM (SQ FT)	FR & LIDS ADJUST (EACH)
HAZLET STATE PARK ROAD															
100+35.65 TO 148+67.41	4	748	1,122		935				506						
STATE PARK ROAD															
36+20.00 TO 69+64.33	3	438	818		682				406						
PARKING LOT	1	58	57		48				12			1			
BOAT RAMP LOOP ROAD															
200+00.00 TO 218+43.31	3	413	766		639	209			63	678	19	3			
TRAIL HEAD ROAD															
300+00.00 TO 320+93.12	2	62	470		392	89				1,036	9	1			
YOUTH CAMP ROAD															
400+00.00 TO 409+63.79	1		300		272	89				555	9	1			
COTTAGE ACCESS ROAD															
500+00.00 TO 509+80.00	1	40	200		166	45		148		485	37	1		65	2
APACHE BOAT RAMP															
600+00.00 TO 603+24.00	1	403	94		79		242			104	54				
NEW APACHE LOT	5	50	1,167	1,620	972	134		590		201	407	6	9,037		3
ILLINI CAMPGROUND															
SITE 119	1		24		20			133		38		1			
SITE 308	1		19		16			17		42		1			
TOTAL	23	2,212	5,037	1,620	4,221	566	242	888	987	3,139	535	15	9,037	65	5

PAVEMENT MARKING AND SIGN SCHEDULE

LOCATION	PT PVT MK LTR & SYM (SQ FT)	PAINT PVT MK LINE 4"			PAINT PVT MK LINE 12" (FOOT) WHITE SOLID	SIGN PANEL TYPE 1 (SQ FT)	TELES STL SIN SUPPORT (FOOT)	LARGE ENTRANCE SIGN (EACH)	SMALL ENTRANCE SIGN (EACH)	MINOR SIGN COMPLETE (EACH)	SIGN REMOVAL (EACH)
		(FOOT)									
		YELLOW SKIPS	WHITE SOLID	YELLOW SOLID							
HAZLET STATE PARK ROAD											
100+35.65 TO 148+67.41		1,208			24		1			1	
STATE PARK ROAD											
36+20.00 TO 69+64.33		836			12			1		1	
BOAT RAMP LOOP ROAD											
200+00.00 TO 218+43.31	13	461	3,071	640	12	8	48				
TRAIL HEAD ROAD											
300+00.00 TO 320+93.12	7		580	300	12						
YOUTH CAMP ROAD											
400+00.00 TO 409+63.79	7		300								
COTTAGE ACCESS ROAD											
500+00.00 TO 509+80.00	4		200	160		2	12		1	1	
APACHE BOAT RAMP											
600+00.00 TO 603+24.00		81			12				1	1	
NEW APACHE LOT	11		3,996	480		4	24				
ADDITIONAL PARK STRIPING AND SIGNAGE		5,567							5	5	
TOTAL	42	8,153	7,847	1,880	72	14	84	1	1	7	9

NOTE :
5,567 FT. OF YELLOW SKIPS INCLUDED TO ADD NEW CETER SKIPS
TO ALL PARK ROADS NOT BEING PAVED THAT ARE OVER 18' WIDE

MODEL: D:\default\FILE NAME: P:\18-1009\03\10_CADD\CADD_Sheets\18-1009_Sht_Schedules.dgn



USER NAME = gdc
DESIGNED - BCD
DRAWN - GDC
CHECKED - LDC
DATE - 03/27/2019

REVISD -
REVISD -
REVISD -
REVISD -

**STATE OF ILLINOIS
DEPARTMENT OF TRANSPORTATION**

**ELDON HAZLET STATE PARK
SCHEDULES**

F.A. RTE.	SECTION	COUNTY	TOTAL SHEETS	SHEET NO.
	ELDON HAZLET 2019	CLINTON	33	9
			CONTRACT NO.46916	
SCALE:		SHEET 1 OF 2 SHEETS	STA.	TO STA.
ILLINOIS FED. AID PROJECT				

SEEDING SCHEDULE

LOCATION STATION TO STATION	SEEDING, CLASS 6 (ACRE)	MULCH, METHOD 1 (ACRE)	NITROGEN FERTILIZER NUTRIENT (POUND)	PHOSPHORUS FERTILIZER NUTRIENT (POUND)	POTASSIUM FERTILIZER NUTRIENT (POUND)	TEMPORARY EROSION CONTROL SEEDING (POUND)	TREE PROTECTION (EACH)	TREE REMOV OVER 15 (UNIT)
HAZLET STATE PARK ROAD								
100+15.75 TO 148+67.41								
STATE PARK ROAD								
36+20.00 TO 69+50.00								
BOAT RAMP LOOP ROAD								
200+00.00 TO 218+43.31	0.15	0.15	14	14	14	17		
TRAIL HEAD ROAD								
300+00.00 TO 322+03.00	0.22	0.22	20	20	20	24		
YOUTH CAMP ROAD								
400+00.00 TO 410+62.00	0.12	0.12	11	11	11	13		
COTTAGE ACCESS ROAD								
500+00.00 TO 510+52.50	0.11	0.11	10	10	10	12	11	24
APACHE BOAT RAMP								
600+00.00 TO 603+24.00	0.03	0.03	3	3	3	3		
NEW APACHE LOT	0.05	0.05	5	5	5	6		
ILLINI CAMPGROUND								
SITE 119	0.01	0.01	1	1	1	1		
SITE 308	0.01	0.01	1	1	1	1		
PROJECT TOTAL	0.75	0.75	65	65	65	77	11	24

PARKING BLOCKS SCHEDULE

LOCATION STATION TO STATION	REM REIN PARKING BLKS	CONC PARKING BLOCKS
	X0300019 (EACH)	X0323378 (EACH)
BOAT RAMP LOOP ROAD	21	27
TRAIL HEAD ROAD	45	
YOUTH CAMP ROAD	20	
COTTAGE ACCESS ROAD	16	
APACHE BOAT RAMP		
NEW APACHE LOT	53	16
ILLINI CAMPGROUND		
SITE 119	1	
SITE 308	1	
PROJECT TOTAL	157	43

CULVERT SCHEDULE

LOCATION	PIPE CULVERT CL D 1 12" (FOOT)	PIPE CULVERT CL D 1 24" (FOOT)	PIPE CULVERT REMOVAL (FOOT)	TRENCH BACKFILL (CU YD)
BOAT RAMP LOOP ROAD				
202+69 LT	20		20	3
204+10 LT	20		20	3
TRAIL HEAD ROAD				
305+13 CROSS		40	40	17
PROJECT TOTAL	40	40	80	23

MODEL: Default
FILE NAME: P:\18-1009-03\10_CADD\CADD_Sheets\18-1009_Sht_Schedules_2.dgn



208 E. Main St., Suite 100
Bellaire, Illinois 62224
618-233-9477 phone
618-233-9478 fax
www.kaskaskiaeng.com
312-552-5500
Illinois Professional Design Firm
Professional Engineering Group

USER NAME = gdc
DESIGNED - BCD
DRAWN - GDC
CHECKED - LDC
DATE - 03/27/2019

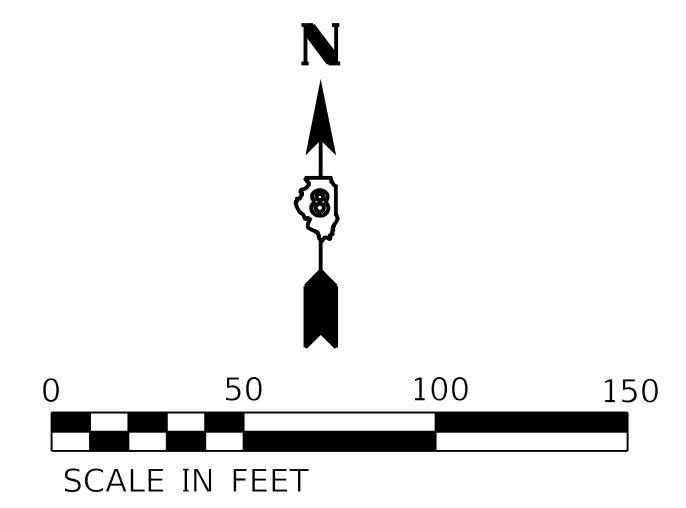
REVISED -
REVISED -
REVISED -
REVISED -

**STATE OF ILLINOIS
DEPARTMENT OF TRANSPORTATION**

**ELDON HAZLET STATE PARK
SCHEDULES**

SCALE: SHEET 2 OF 2 SHEETS STA. TO STA.

F.A. RTE.	SECTION	COUNTY	TOTAL SHEETS	SHEET NO.
	ELDON HAZLET 2019	CLINTON	33	10
			CONTRACT NO.46916	
		ILLINOIS	FED. AID PROJECT	



MODEL STATE PARK 03/27/19.dgn
 FILE NAME: P:\18-1009\2019_CADD\CADD_Sheets\18-1009_Sht_HazletParkRd01.dgn

208 E. Main St., Suite 100
 Rockville, Illinois 62206
 618.233.9477 phone
 618.233.9477 fax
 www.kaskaskiaeng.com
 302.522.1000
 Illinois Professional Design Firm
 03/27/2019

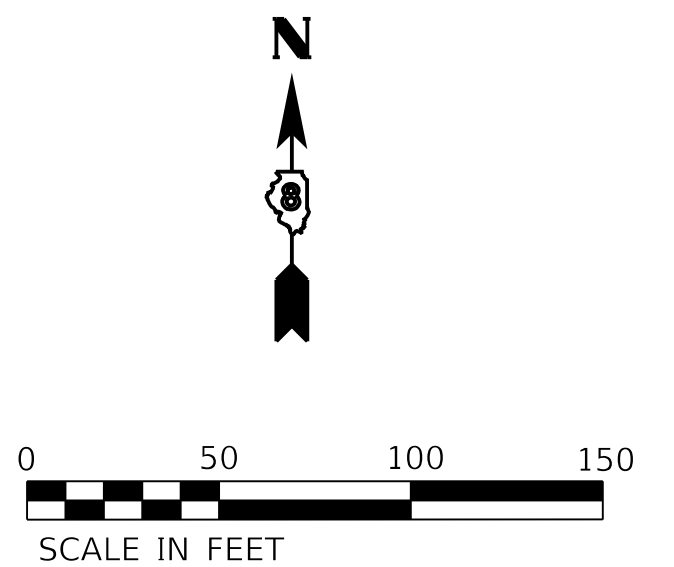
USER NAME = gdc	DESIGNED - BCD	REVISED -
	DRAWN - GDC	REVISED -
PLOT SCALE = 1:50	CHECKED - LDC	REVISED -
PLOT DATE = 3/27/2019	DATE - 03/27/2019	REVISED -

STATE OF ILLINOIS
DEPARTMENT OF TRANSPORTATION

ELDON HAZLET STATE PARK
HAZLET STATE PARK ROAD

SCALE: 1" = 50' SHEET 1 OF 2 SHEETS STA. 100+00 TO STA. 129+00

F.A. RTE.	SECTION	COUNTY	TOTAL SHEETS	SHEET NO.
	ELDON HAZLET 2019	CLINTON	33	11
CONTRACT NO.46916				
ILLINOIS FED. AID PROJECT				



MODEL STATE Park Road.dwg
 FILE NAME: P:\18-1009\2019_CADD\CADD_Sheets\18-1009_Sht_StateParkRd02.dwg



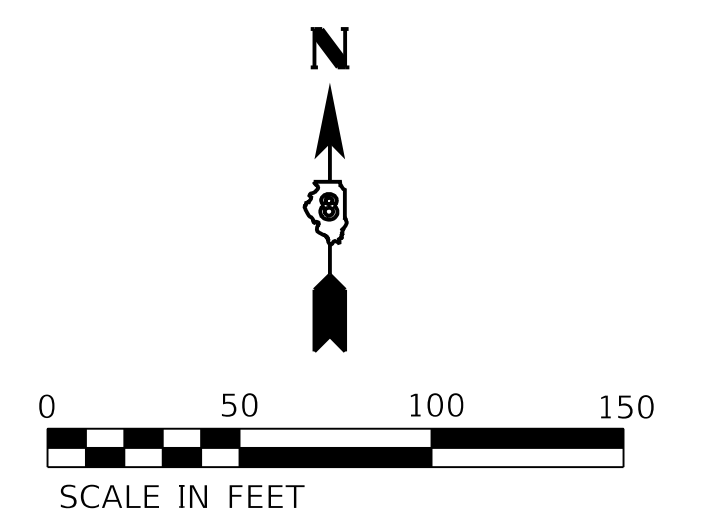
USER NAME = gdc	DESIGNED - BCD	REVISED -
DRAWN - GDC	REVISIONS -	
PLOT SCALE = 1:50	CHECKED - LDC	REVISED -
PLOT DATE = 3/27/2019	DATE - 03/27/2019	REVISED -

**STATE OF ILLINOIS
 DEPARTMENT OF TRANSPORTATION**

**ELDON HAZLET STATE PARK
 HAZLET STATE PARK ROAD**

SCALE: 1" = 50' SHEET 2 OF 2 SHEETS STA. 129+00 TO STA. 148+67.41

F.A. RTE.	SECTION	COUNTY	TOTAL SHEETS	SHEET NO.
	ELDON HAZLET 2019	CLINTON	33	12
CONTRACT NO.46916				
ILLINOIS FED. AID PROJECT				



MODEL: HazletParkR01.dgn
 FILE NAME: P:\18-1009-033\10_CADD\CADD_Sheets\18-1009_Sht_HazletParkR01.dgn

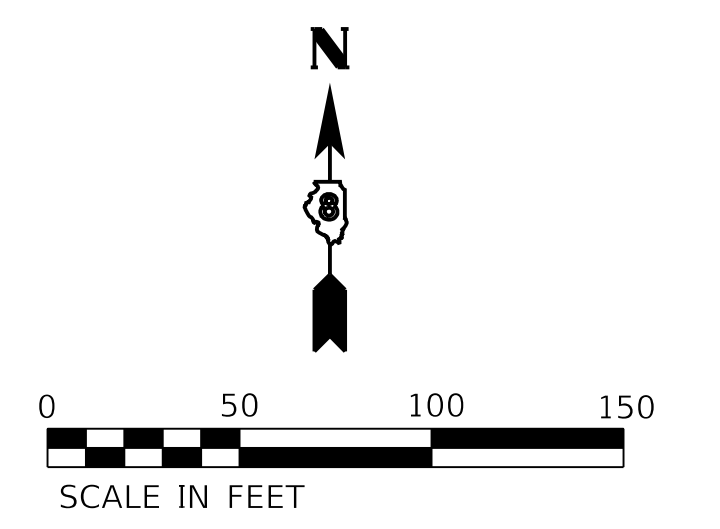
Kaskaskia
 Engineering Group, LLC
208 E. Main St., Suite 100
 Rockville, Illinois 62226
 618.233.9477 phone
 618.233.9477 fax
 www.kaskaskiaeng.com
 Illinois Professional Design Firm
 08-000793
 26-000006

USER NAME = gdc	DESIGNED - BCD	REVISED -
DRAWN - GDC	REVISIONS -	
PLOT SCALE = 1:50	CHECKED - LDC	REVISED -
PLOT DATE = 3/27/2019	DATE - 03/27/2019	REVISED -

STATE OF ILLINOIS
DEPARTMENT OF TRANSPORTATION

ELDON HAZLET STATE PARK STATE PARK ROAD			
SCALE: 1" = 50'	SHEET 1	OF 2 SHEETS	STA. 36+20 TO STA. 61+00

F.A. RTE.	SECTION	COUNTY	TOTAL SHEETS	SHEET NO.
	ELDON HAZLET 2019	CLINTON	33	13
			CONTRACT NO.46916	
		ILLINOIS	FED. AID PROJECT	



MODEL: HazletPark19.dwg
 FILE NAME: P:\19-1009\33\10_CADD\CADD_Sheets\19-1009_Sht_HazletPark.dwg

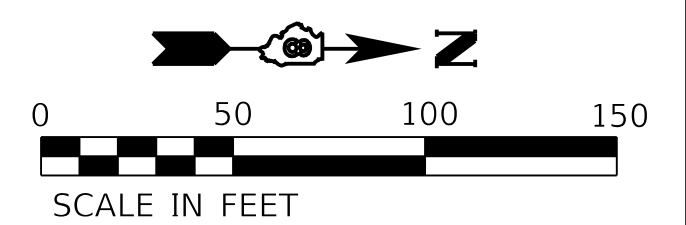
208 E. Main St., Suite 100
 Rockville, Illinois 62206
 618.233.9477 phone
 618.233.9477 fax
 www.kaskaskiaeng.com
 312.522.5000
 Illinois Professional Design Firm
 312.522.5000
 24-0000000

USER NAME = gdc	DESIGNED - BCD	REVISED -
	DRAWN - GDC	REVISED -
PLOT SCALE = 1:50	CHECKED - LDC	REVISED -
PLOT DATE = 3/27/2019	DATE - 03/27/2019	REVISED -

STATE OF ILLINOIS
DEPARTMENT OF TRANSPORTATION

ELDON HAZLET STATE PARK			
STATE PARK ROAD			
SCALE: 1" = 50'	SHEET 2	OF 2 SHEETS	STA. 61+00.00 TO STA. 69+64.33

F.A. RTE.	SECTION	COUNTY	TOTAL SHEETS	SHEET NO.
	ELDON HAZLET 2019	CLINTON	33	14
			CONTRACT NO.46916	
ILLINOIS FED. AID PROJECT				



MODEL: Boat Ramp - Sheet 1
 FILE NAME: P:\13-1005\2310_CADD\CADD_Sheets\13-1005_Sht_BoatRamp01.dgn

Kaskaskia
 Engineering Group, LLC
208 E. Main St., Suite 100
 Rockville, Illinois 62226
 618.233.9477 phone
 618.233.9477 fax
 www.kaskaskiaeng.com
 312.522.5200
 Illinois Professional Design Firm
 312.522.5200

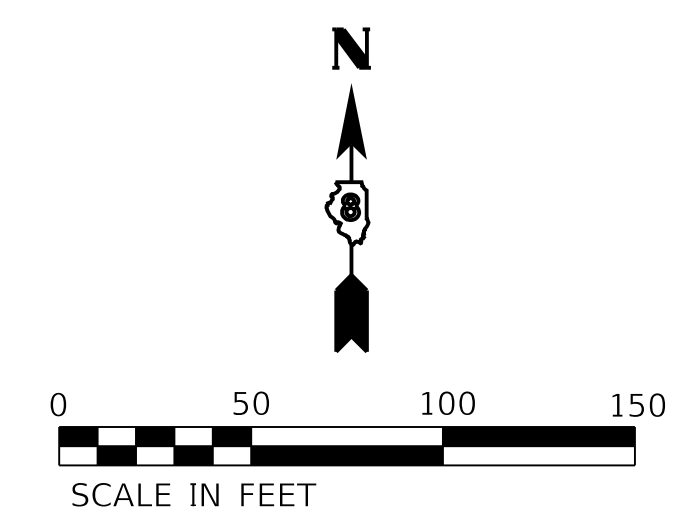
USER NAME = gdc	DESIGNED - BCD	REVISED -
PLOT SCALE = 1:50	DRAWN - GDC	REVISED -
PLOT DATE = 3/27/2019	CHECKED - LDC	REVISED -
	DATE - 03/27/2019	REVISED -

DESIGNED - BCD	REVISED -
DRAWN - GDC	REVISED -
CHECKED - LDC	REVISED -
DATE - 03/27/2019	REVISED -

STATE OF ILLINOIS
DEPARTMENT OF TRANSPORTATION

ELDON HAZLET STATE PARK ROAD IMPROVEMENTS
BOAT RAMP LOOP ROAD
 SCALE: 1"=50' SHEET 1 OF 1 SHEETS STA. 200+00 TO STA. 218+43.31

F.A. RTE.	SECTION	COUNTY	TOTAL SHEETS	SHEET NO.
	ELDON HAZLET 2019	CLINTON	33	15
CONTRACT NO.46916				
ILLINOIS FED. AID PROJECT				



MODEL: C:\Users\gdc\OneDrive - Kaskaskia Engineering Group, LLC\Documents\18-1009_Sht_Corrections01.dgn
 FILE NAME: P:\18-1009\03\10_CADD\CADD_Sheets\18-1009_Sht_Corrections01.dgn

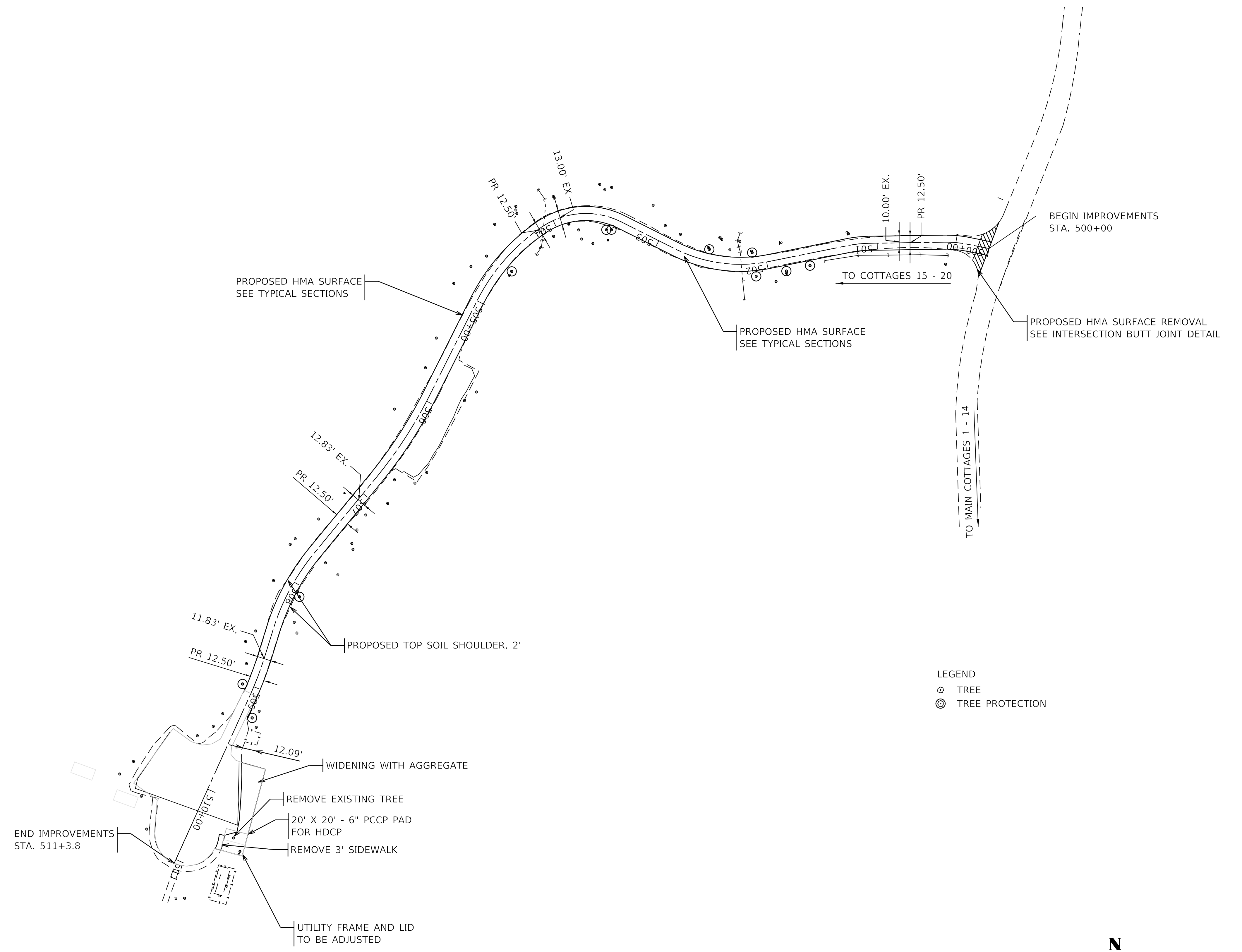
208 E. Main St., Suite 100
 Rockville, Illinois 62206
 618.233.9477 phone
 618.233.9477 fax
 www.kaskaskiaeng.com
 312.522.5500
 Illinois Professional Design Firm
 312.522.5500
 28-0866006

USER NAME = gdc	DESIGNED - BCD	REVISED -
	DRAWN - GDC	REVISED -
PLOT SCALE = 1:50	CHECKED - LDC	REVISED -
PLOT DATE = 3/27/2019	DATE - 03/27/2019	REVISED -

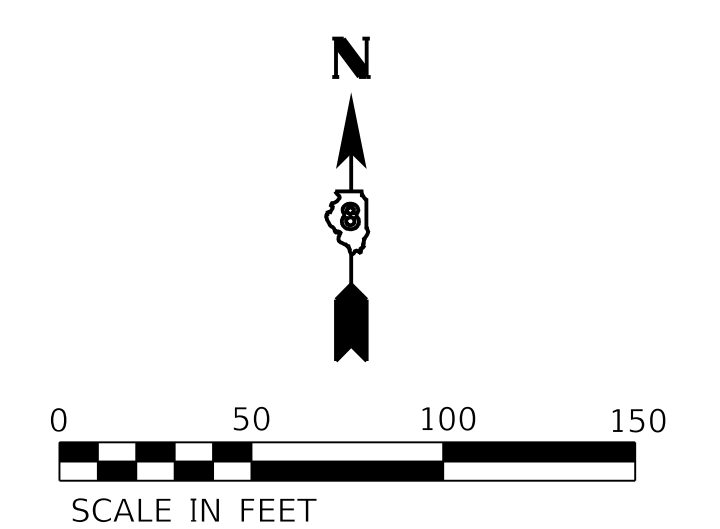
STATE OF ILLINOIS
DEPARTMENT OF TRANSPORTATION

ELDON HAZLET STATE PARK APACHE BOAT RAMP AND PARKING LOTS			
SCALE: 1" = 50'	SHEET 1	OF 1 SHEETS	STA. 600+00 TO STA. 603+24

F.A. RTE.	SECTION	COUNTY	TOTAL SHEETS	SHEET NO.
	ELDON HAZLET 2019	CLINTON	33	16
CONTRACT NO.46916				
ILLINOIS FED. AID PROJECT				



LEGEND
 ⊙ TREE
 ⊗ TREE PROTECTION



MODEL: COTTAGE - Sheet 2
 FILE NAME: P:\B-100\B-100\CADD-Sheets\18-1009_Sht_Cottages02.dgn



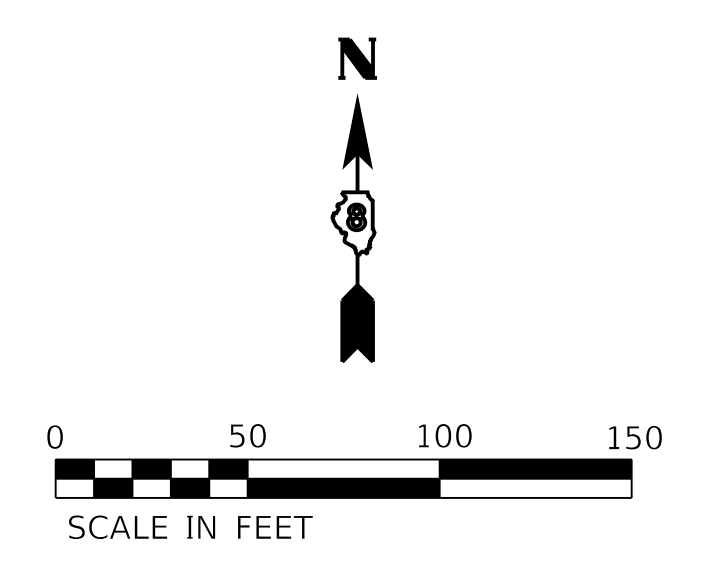
USER NAME = gdc	DESIGNED - BCD	REVISED -
	DRAWN - GDC	REVISED -
PLOT SCALE = 1:50	CHECKED - LDC	REVISED -
PLOT DATE = 3/27/2019	DATE - 03/27/2019	REVISED -

STATE OF ILLINOIS
DEPARTMENT OF TRANSPORTATION

ELDON HAZLET STATE PARK
COTTAGE ACCESS ROAD

SCALE: 1"=50' SHEET 1 OF 1 SHEETS STA. 500+00 TO STA. 510+52.5

F.A. RTE.	SECTION	COUNTY	TOTAL SHEETS	SHEET NO.
	ELDON HAZLET 2019	CLINTON	33	17
CONTRACT NO.46916				
ILLINOIS FED. AID PROJECT				



MODEL: Youth_Camps_01
 FILE NAME: P:\13-1003\03\10_CADD\CADD_Sheets\13-1003_Sht_YouthCamp01.dgn

Kaskaskia
 Engineering Group, LLC
208 E. Main St., Suite 100
 Rockville, Illinois 62226
 618.233.9477 phone
 618.233.9477 fax
 www.kaskaskiaeng.com
 312.522.5200
 Illinois Professional Design Firm
 312.522.5200
 28-0000000

USER NAME = gdc	DESIGNED - BCD	REVISED -
PLOT SCALE = 1:50	DRAWN - GDC	REVISED -
PLOT DATE = 3/27/2019	CHECKED - LDC	REVISED -
	DATE - 03/27/2019	REVISED -

DESIGNED - BCD	REVISED -
DRAWN - GDC	REVISED -
CHECKED - LDC	REVISED -
DATE - 03/27/2019	REVISED -

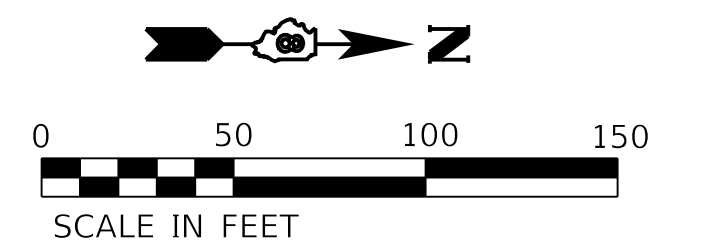
STATE OF ILLINOIS
DEPARTMENT OF TRANSPORTATION

ELDON HAZLET STATE PARK			
TRAILHEAD ROAD			
SCALE: 1" = 50'	SHEET 1	OF 1 SHEETS	STA. 300+00 TO STA. 322+03

F.A. RTE.	SECTION	COUNTY	TOTAL SHEETS	SHEET NO.
	ELDON HAZLET 2019	CLINTON	33	18
			CONTRACT NO.46916	
		ILLINOIS	FED. AID PROJECT	



NOTE:
FOR PATCHES PLACE 2" LEVELING BINDER PRIOR TO
PLACING HMA SURFACE / BINDER COURSES.
SEE PATCHING DETAIL.



MODEL: Youth_Camp_02
FILE NAME: P:\13-1005\10_CADD\CADD_Sheets\13-1005_Sht_YouthCamp02.dwg

Kaskaskia
Engineering Group, LLC
Professional Engineering Firm

208 E. Main St., Suite 100
Bella Vista, Illinois 62226
618.233.9477 phone
618.233.9478 fax
www.kaskaskiaeng.com
312.522.5000
312.522.5001

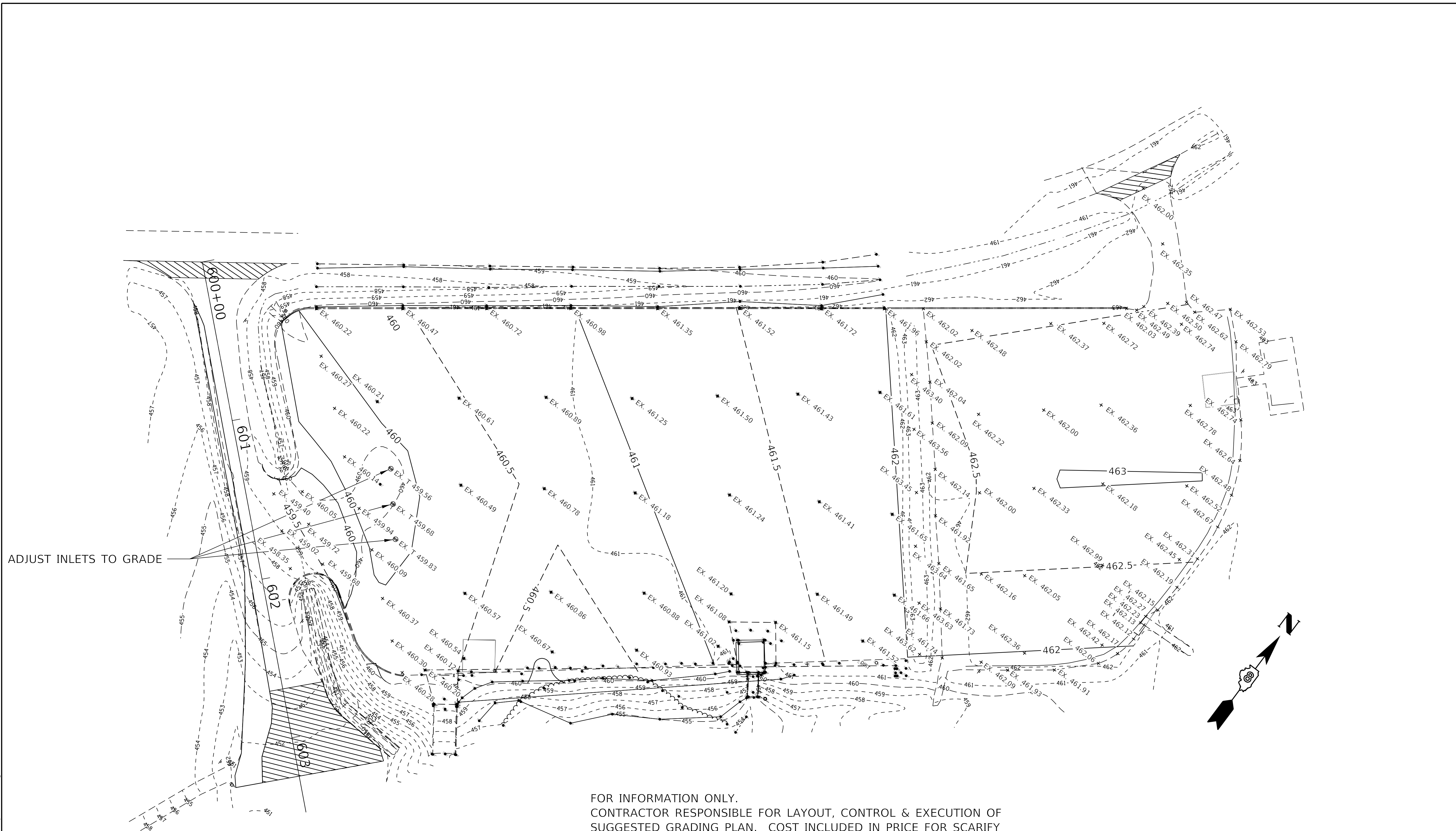
USER NAME = gdc	DESIGNED - BCD	REVISED -
DRAWN - GDC	CHECKED - LDC	REVISED -
PLOT SCALE = 1:50	DATE - 03/27/2019	REVISED -
PLOT DATE = 3/27/2019		

**STATE OF ILLINOIS
DEPARTMENT OF TRANSPORTATION**

**ELDON HAZLET STATE PARK
YOUTH CAMP ROAD**

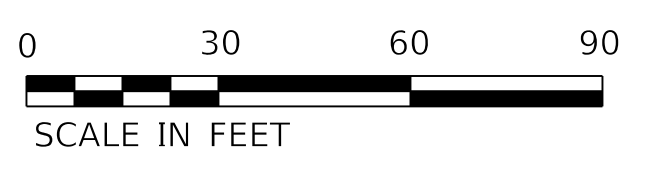
SCALE: 1" = 50' SHEET 1 OF 1 SHEETS STA. 400+00 TO STA. 410+62

F.A. RTE.	SECTION	COUNTY	TOTAL SHEETS	SHEET NO.
	ELDON HAZLET 2019	CLINTON	33	19
			CONTRACT NO.46916	
			ILLINOIS FED. AID PROJECT	



ADJUST INLETS TO GRADE

FOR INFORMATION ONLY.
 CONTRACTOR RESPONSIBLE FOR LAYOUT, CONTROL & EXECUTION OF
 SUGGESTED GRADING PLAN. COST INCLUDED IN PRICE FOR SCARIFY
 EXISTING SURFACE.



MODEL: Sht_Elevations_01.dwg
 FILE NAME: P:\18-1009-1009-CADD\CADD_Sheets\18-1009_Sht_Plot.dwg
 DATE: 03/27/2019


288 E. Main St., Suite 200
 Eldon, MO 65024
 636.233.2877 phone
 636.233.2977 fax
 www.kaskaskiaeng.com

USER NAME = gdc	DESIGNED - BCD	REVISED -
DRAWN - GDC	REVISIONS -	
CHECKED - LDC	REVISIONS -	
DATE - 03/27/2019	REVISIONS -	

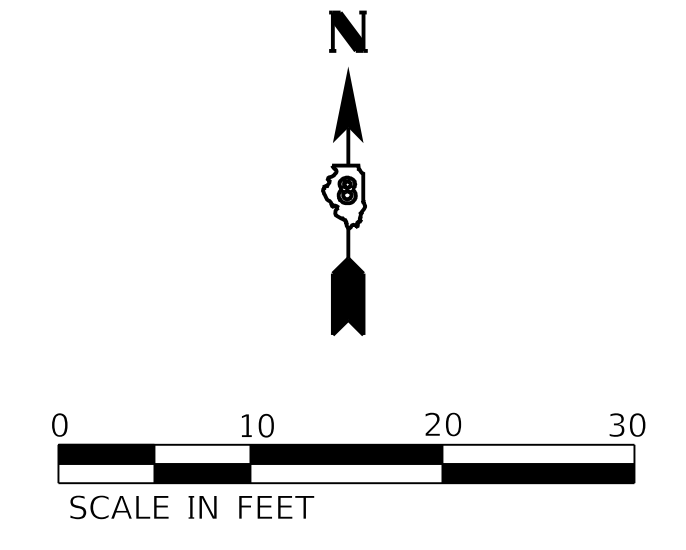
STATE OF ILLINOIS
DEPARTMENT OF TRANSPORTATION

ELDON HAZLET STATE PARK			
APACHE PARKING LOT GRADING PLAN			
SCALE: 1" = 30'	SHEET 1	OF 1 SHEETS	STA. TO STA.

F.A. RTE.	SECTION	COUNTY	TOTAL SHEETS	SHEET NO.
	ELDON HAZLET 2019	CLINTON	33	20
CONTRACT NO.46916				
ILLINOIS FED. AID PROJECT				



ILLINI CAMPSITE 119



NOTES:

- SEE SCHEDULES FOR ESTIMATED AREAS.
- CROSS SLOPES SHALL BE 2% MAX. IN ANY DIRECTION.
- ALL PAVEMENT SHALL BE A MINIMUM OF 2' FROM BASE OF TREES.
- UNSUITABLE MATERIAL SHALL BE REPLACED UTILIZING WIDENING DETAIL.
- EXISTING UTILITIES TO REMAIN IN PLACE.

- SEE WIDENING DETAIL ON SHEET 6
- SEE CAMPSITE BUTT JOINT DETAIL ON SHEET 8
- CAMPSITE BUTT JOINT DETAIL OVER WEDENING DETAIL



ILLINI CAMPSITE 308

MODEL: H:\Projects\18-1009_Sht_CampSite_Repaving_01.dgn
FILE NAME: P:\18-1009\03\10_CADD\CADD_Sheets\18-1009_Sht_CampSite_Repaving_01.dgn



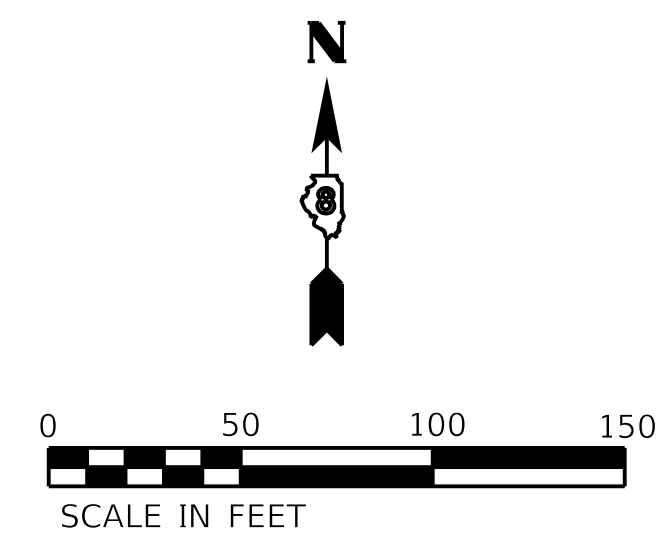
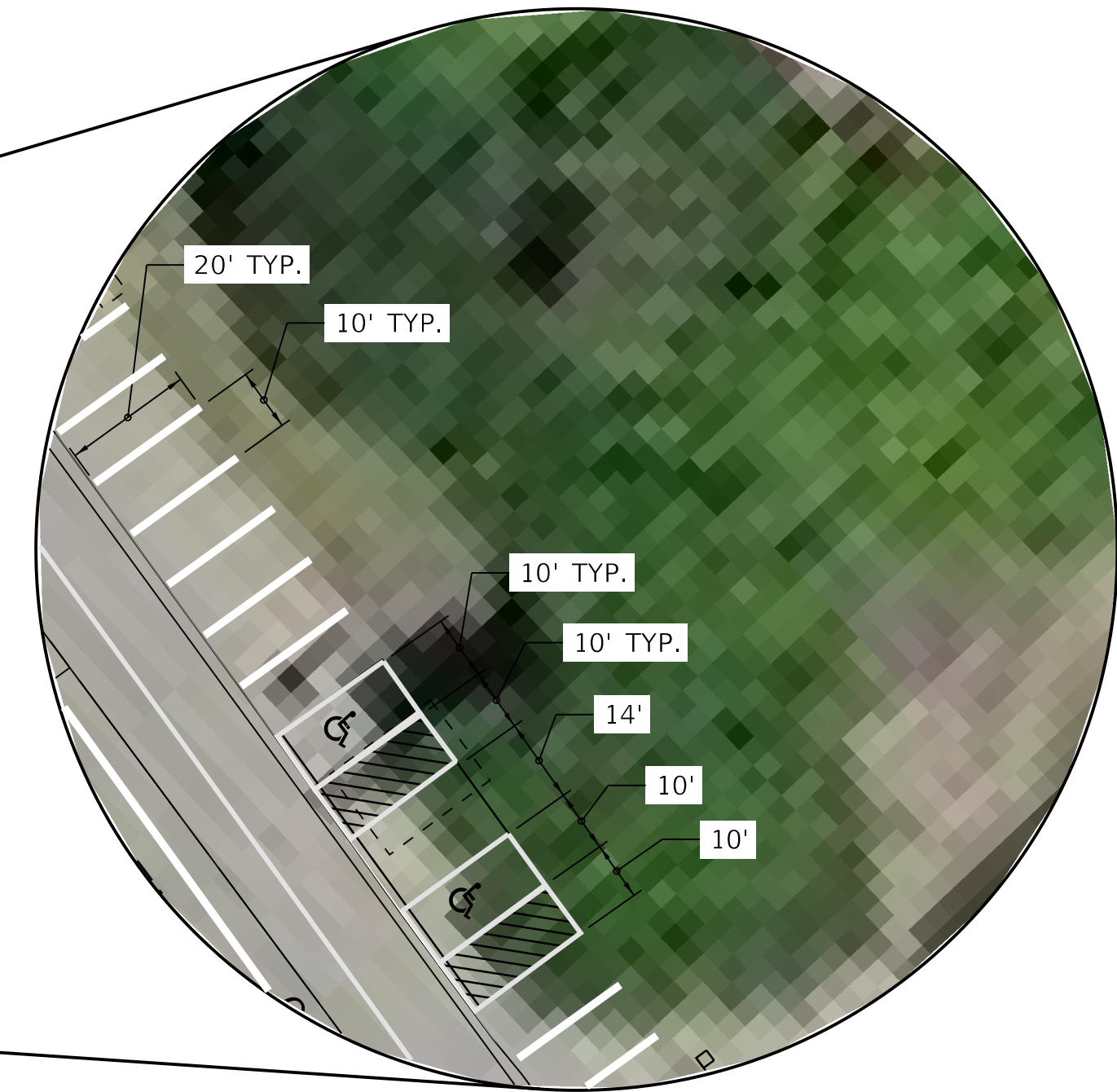
USER NAME = gdc	DESIGNED - BCD	REVISED -
	DRAWN - GDC	REVISED -
PLOT SCALE = 1:10	CHECKED - LDC	REVISED -
PLOT DATE = 3/27/2019	DATE - 03/27/2019	REVISED -

**STATE OF ILLINOIS
DEPARTMENT OF TRANSPORTATION**

ILLINI CAMPSITE IMPROVEMENTS

SCALE: 1" = 10' SHEET 1 OF 1 SHEETS STA. TO STA.

F.A. RTE.	SECTION	COUNTY	TOTAL SHEETS	SHEET NO.
	ELDON HAZLET 2019	CLINTON	33	21
CONTRACT NO.46916				
		ILLINOIS	FED. AID PROJECT	



BOAT RAMP LOOP ROAD



USER NAME = gdc	DESIGNED - BCD	REVISED -
PLOT SCALE = 1:50	DRAWN - GDC	REVISED -
PLOT DATE = 3/27/2019	CHECKED - LDC	REVISED -
	DATE - 03/27/2019	REVISED -

**STATE OF ILLINOIS
DEPARTMENT OF TRANSPORTATION**

**ELDON HAZLET STATE PARK
PAVEMENT MARKING DETAILS**

SCALE: 1" = 50' SHEET 1 OF 4 SHEETS STA. TO STA.

F.A. RTE.	SECTION	COUNTY	TOTAL SHEETS	SHEET NO.
	ELDON HAZLET 2019	CLINTON	33	22
CONTRACT NO.46916				
ILLINOIS FED. AID PROJECT				



YOUTH CAMP ROAD



TRAILHEAD ROAD



COTTAGE ACCESS ROAD

NOTE:
REMOVE AND REINSTALL EXISTING
PARKING BLOCKS

MODEL: Default
FILE NAME: P:\18-1009-033\10_CADD\CADD_Sheets\18-1009_Sht_PavmntMkgs_03.dgn



USER NAME = gdc	DESIGNED - BCD	REVISED -
PLOT SCALE = 1:50	DRAWN - GDC	REVISED -
PLOT DATE = 3/27/2019	CHECKED - LDC	REVISED -
	DATE - 03/27/2019	REVISED -

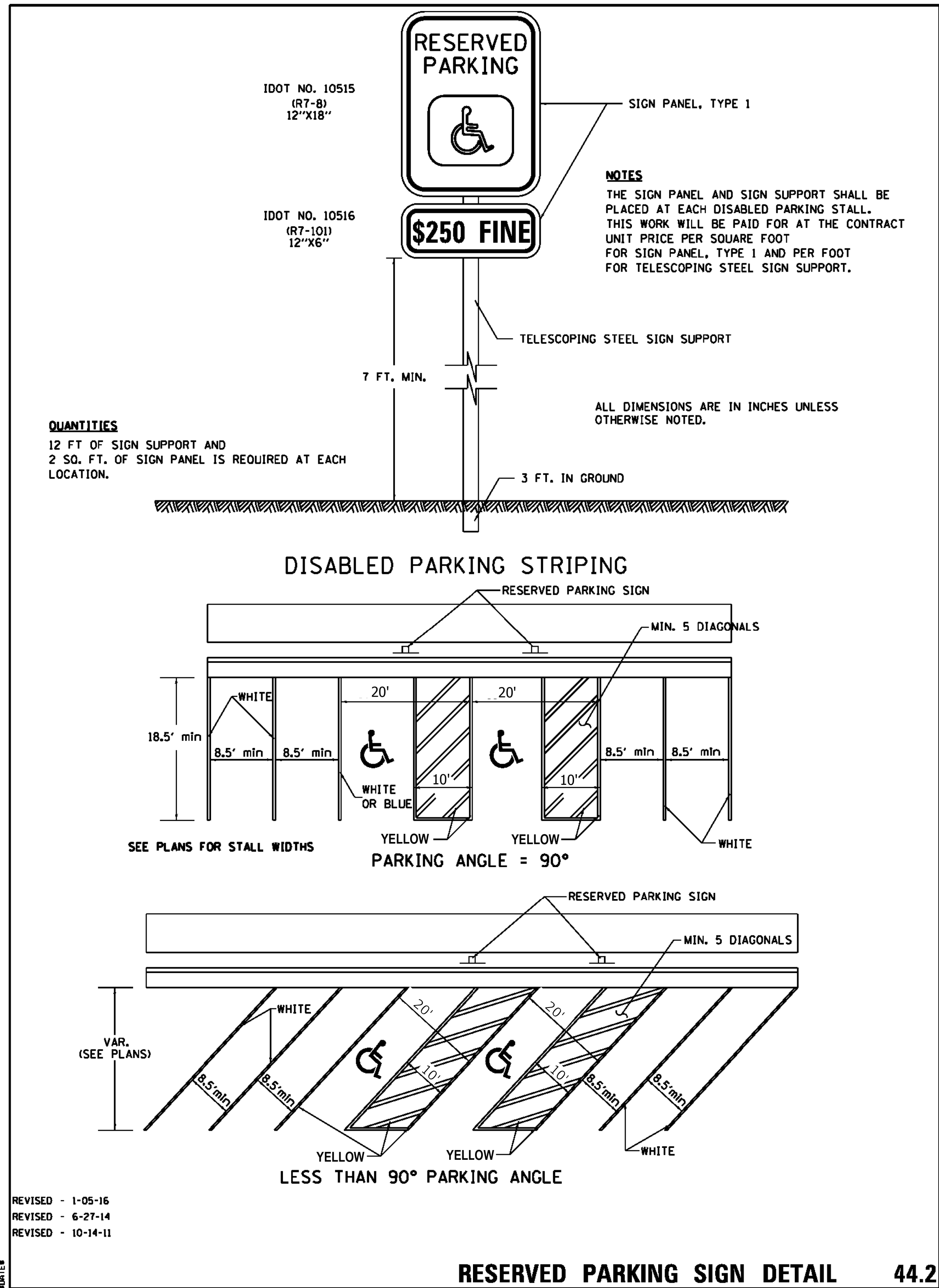
**STATE OF ILLINOIS
DEPARTMENT OF TRANSPORTATION**

**ELDON HAZLET STATE PARK
PAVEMENT MARKING DETAILS**

SCALE: NTS SHEET 3 OF 4 SHEETS STA. TO STA.

F.A. RTE.	SECTION	COUNTY	TOTAL SHEETS	SHEET NO.
	ELDON HAZLET 2019	CLINTON	33	24
CONTRACT NO.46916				
ILLINOIS FED. AID PROJECT				

RESERVED PARKING SIGN DETAIL



NOTE:
1) ALL PARKING SPACES ARE 10' WIDE TYPICAL AND HANDICAP SPACES ARE 20' WIDE TOTAL.
2) HANDICAP SPACES HAVE YELLOW PAINT LINES AND ALL OTHERS ARE WHITE

MODEL: Default
FILE NAME: P:\18-1009.03\10_CADD\CADD_Sheets\18-1009.03_Sht_HdcpPkg_Detail.dgn

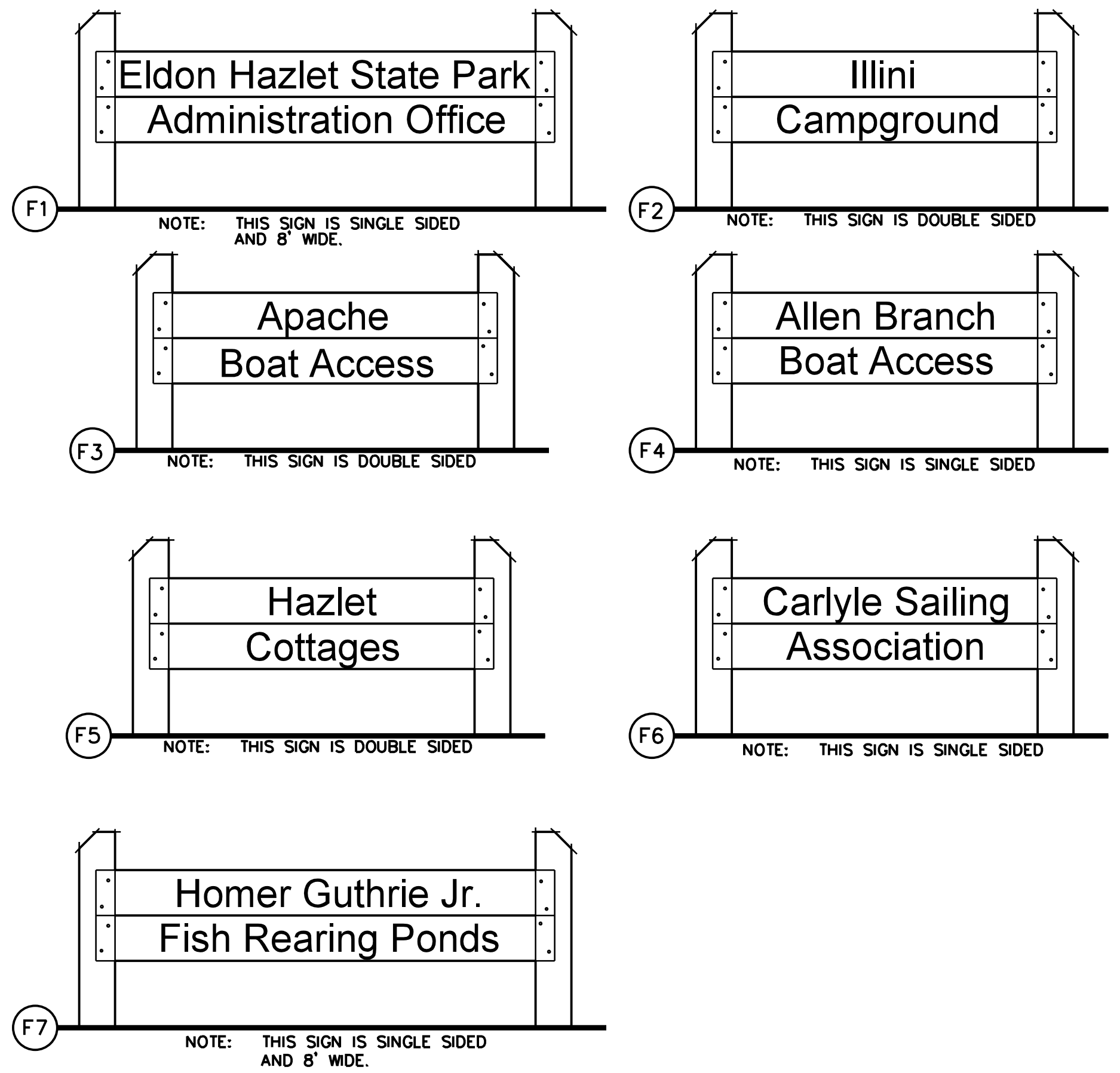


USER NAME = gdc	DESIGNED - BCD	REVISED -
PLOT SCALE = 1:1	DRAWN - GDC	REVISED -
PLOT DATE = 3/27/2019	CHECKED - LDC	REVISED -
	DATE - 03/27/2019	REVISED -

STATE OF ILLINOIS
DEPARTMENT OF TRANSPORTATION

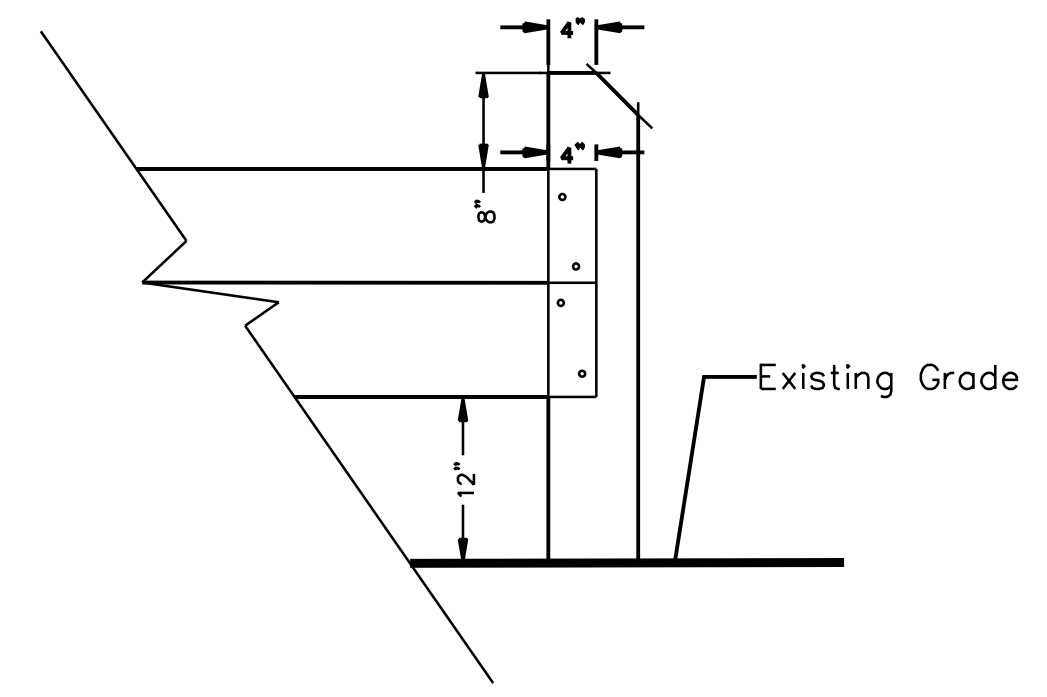
ELDON HAZLET STATE PARK ROAD IMPROVEMENTS			
PAVEMENT MARKING DETAILS			
SCALE:	SHEET 4	OF 4 SHEETS	STA. TO STA.

F.A. RTE.	SECTION	COUNTY	TOTAL SHEETS	SHEET NO.
	ELDON HAZLET 2019	CLINTON	33	25
CONTRACT NO.46916				
ILLINOIS FED. AID PROJECT				

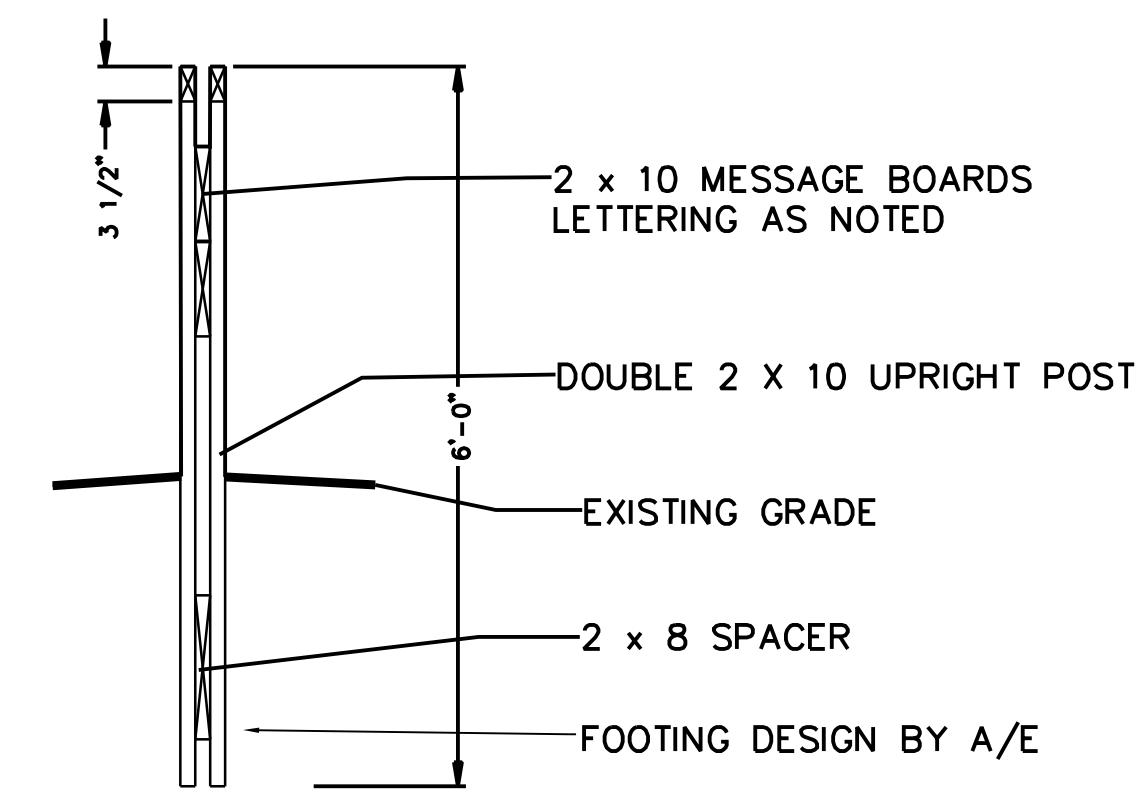


1 FACILITY AREA IDENTIFICATION SIGNAGE
ELDON HAZLET STATE PARK

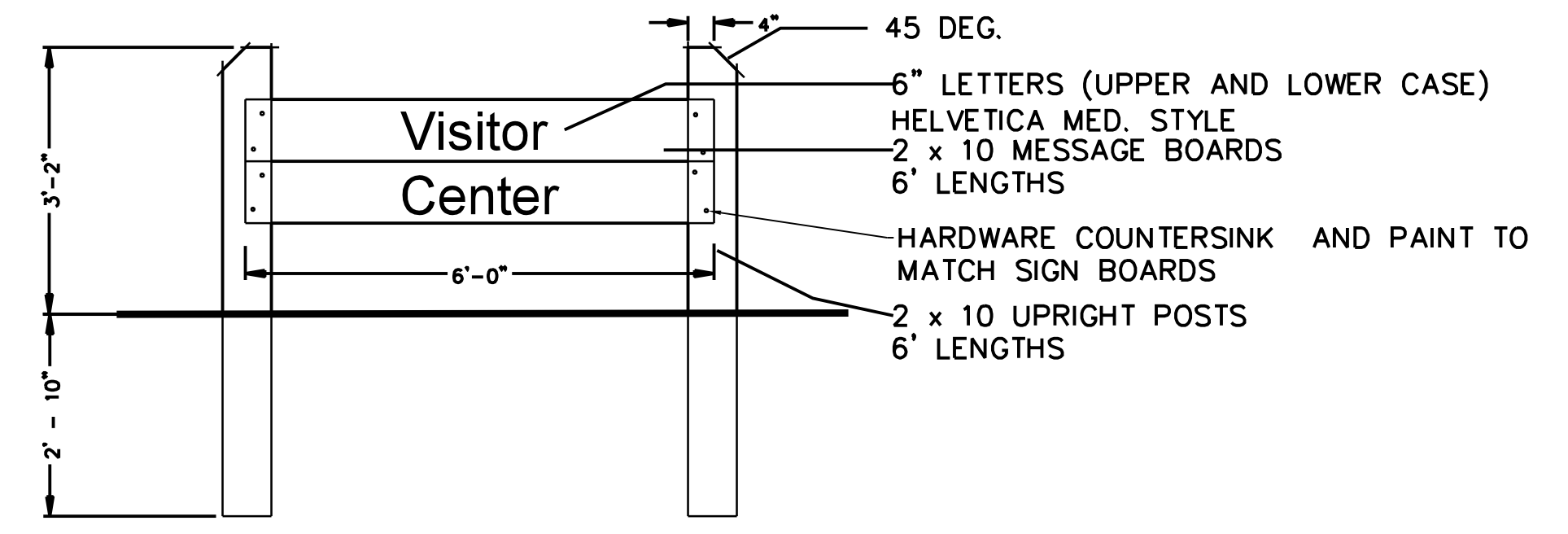
NOTE:
CONTRACTOR SHALL PRESERVE ALL CONDUIT, WIRING AND FIXTURES IN A WORKING
CONDITION TO BE USED AT A LATER DATE. LUMINANCE TESTING SHALL BE PERFORMED
BEFORE FINAL PAYMENT



2 TYP. FOR ALL SMALL ENTRANCE SIGNS
ELDON HAZLET STATE PARK



3 SMALL ENTRANCE SIGN SIDE VIEW TYP. FOR ALL
ELDON HAZLET STATE PARK



4 SMALL ENTRANCE SIGN FRONT VIEW TYP. FOR ALL
ELDON HAZLET STATE PARK

MODEL: Small Entrance Signs
FILE NAME: P:\B\10052310_CADD\CADD_Sheets\18-1005_03_Sht_ParkSigns.dgn



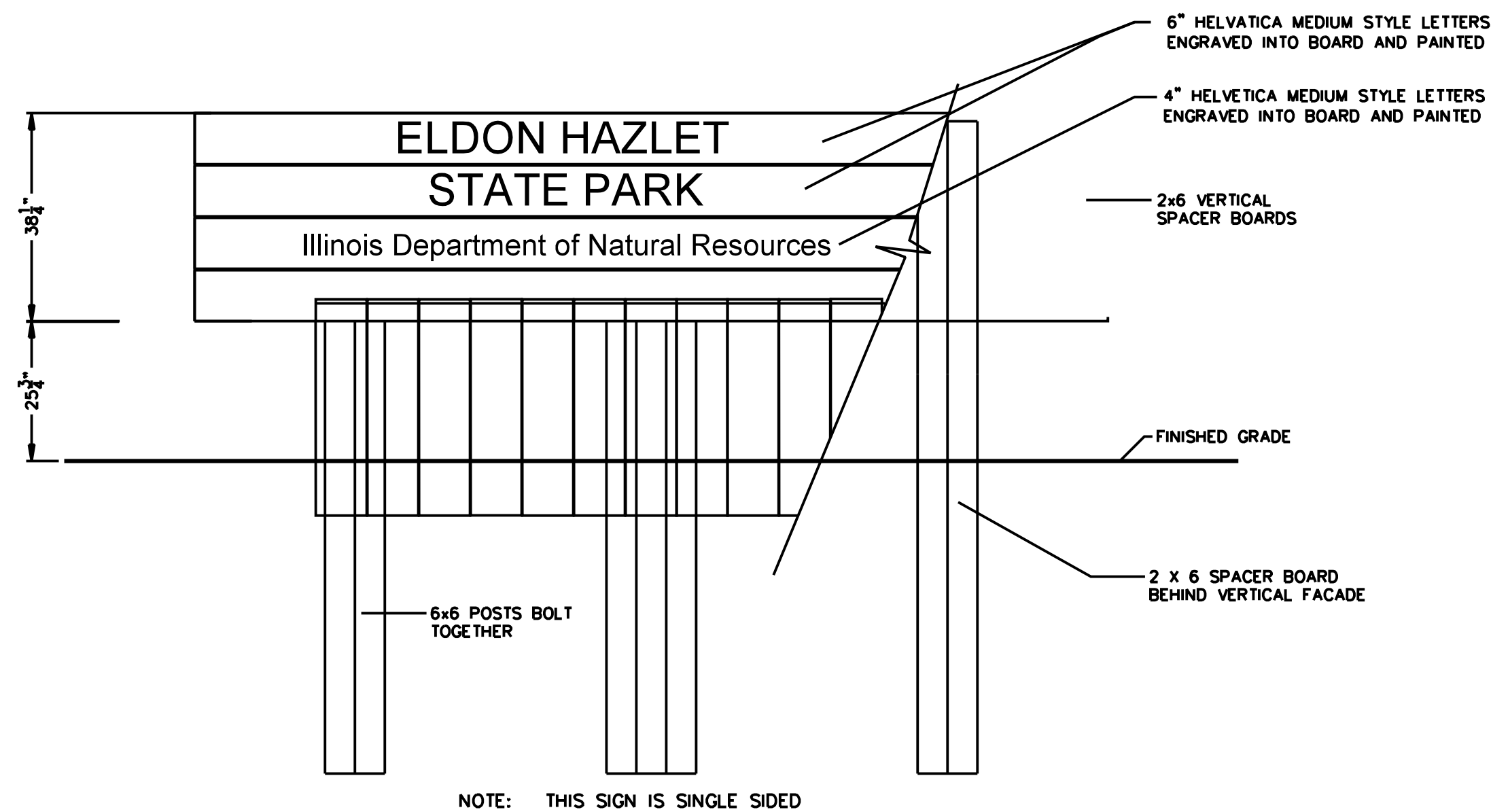
USER NAME = gdc	DESIGNED - BCD	REVISED -
PLOT SCALE = 1:2	DRAWN - GDC	REVISED -
PLOT DATE = 3/27/2019	CHECKED - LDC	REVISED -
	DATE - 03/27/2019	REVISED -

STATE OF ILLINOIS
DEPARTMENT OF TRANSPORTATION

ELDON HAZLET STATE PARK ROAD IMPROVEMENTS
SIGN DETAILS

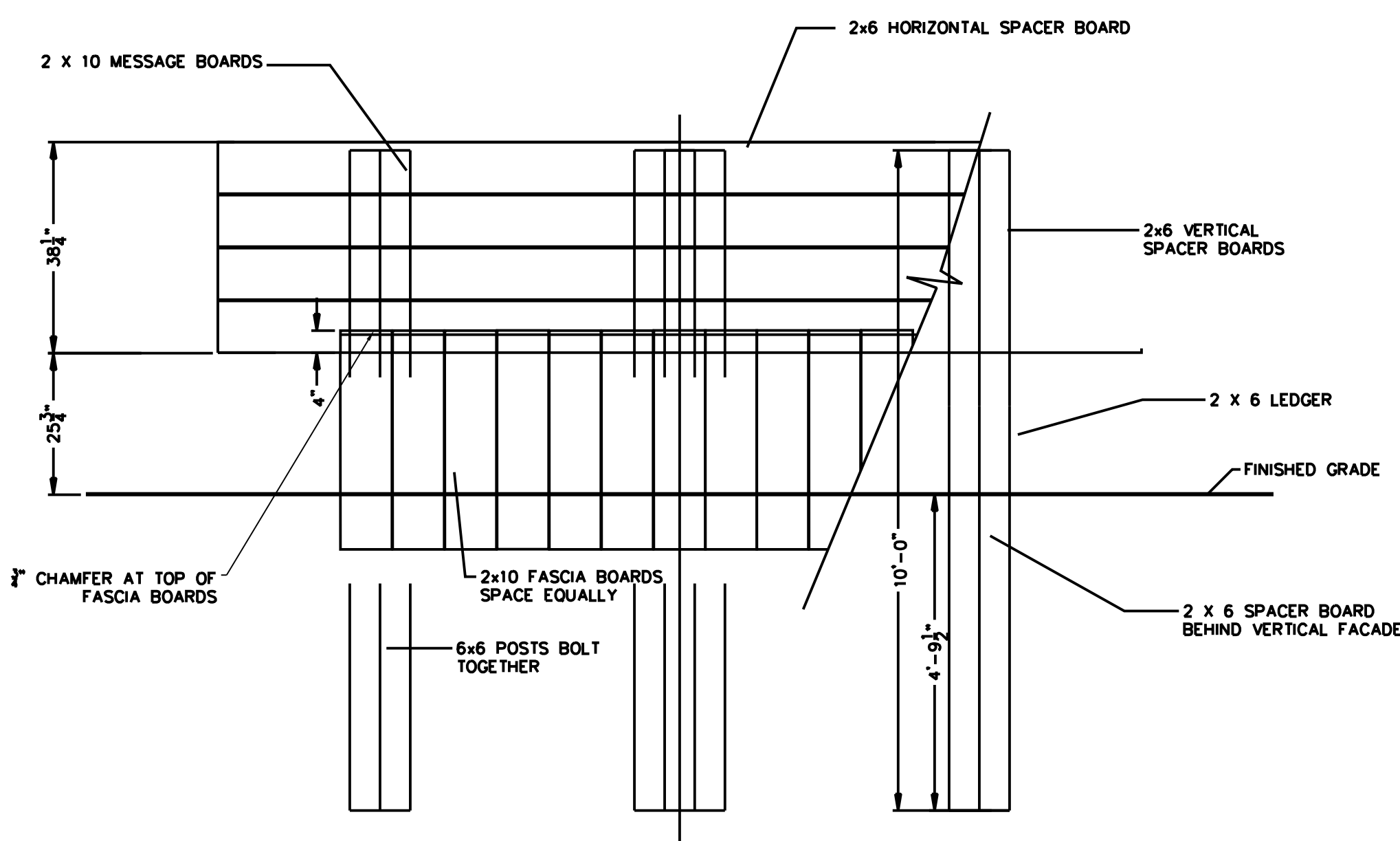
SCALE: SHEET 1 OF 3 SHEETS STA. TO STA.

F.A. RTE.	SECTION	COUNTY	TOTAL SHEETS	SHEET NO.
	ELDON HAZLET 2019	CLINTON	33	26
			CONTRACT NO.46916	
			ILLINOIS FED. AID PROJECT	



NOTE: THIS SIGN IS SINGLE SIDED

2 SMALL ENTRANCE SIGN FRONT VIEW
ELDON HAZLET STATE PARK



1 FRONT VIEW (BOARD LAYOUT)
ELDON HAZLET STATE PARK

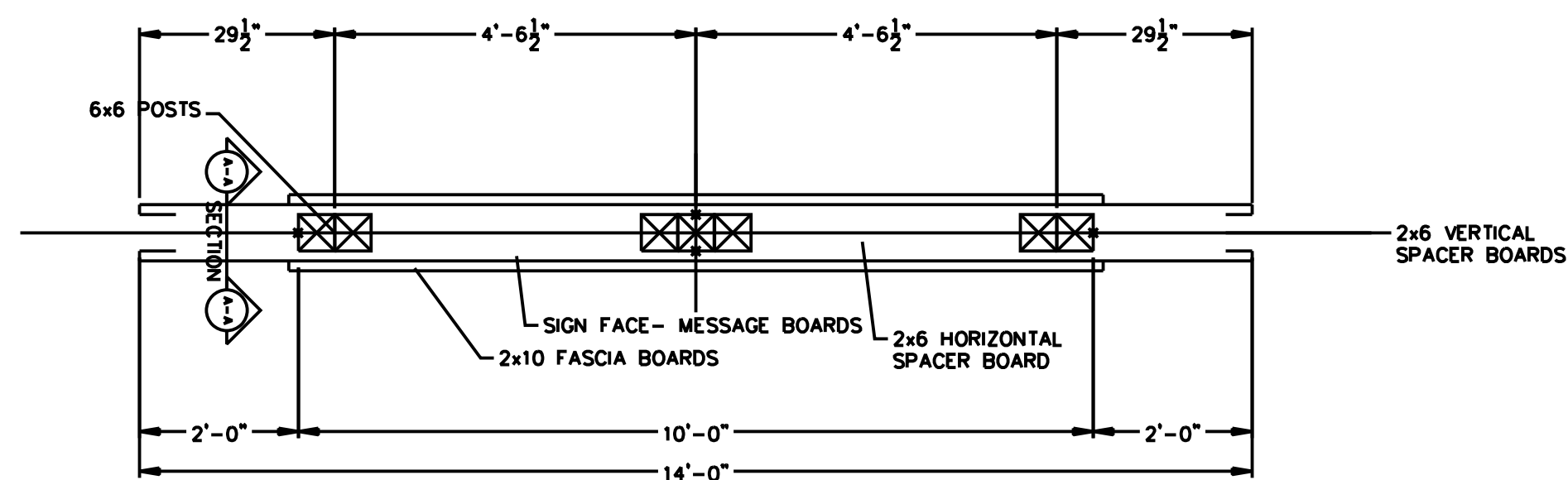
FIBERGLASS REINFORCED RECYCLED PLASTIC LUMBER MATERIALS LIST--ALL ITEMS TO BE "BROWN" COLOR

ITEM	LENGTH QUAN.	REMARKS
6x6 POST	10'-0" 7 EA.	
2x6 SPACER AND LEDGER BOARD	14'-0" 4 EA.	CUT VARIOUS LENGTHS TO FIT
2x10 MESSAGE BOARD	14'-0" 8 EA.	
2x10 BOTTOM FASCIA BOARDS	3'-4" 28 EA.	SEE DETAIL VIEW--CHAMFER TOP OF BOARD

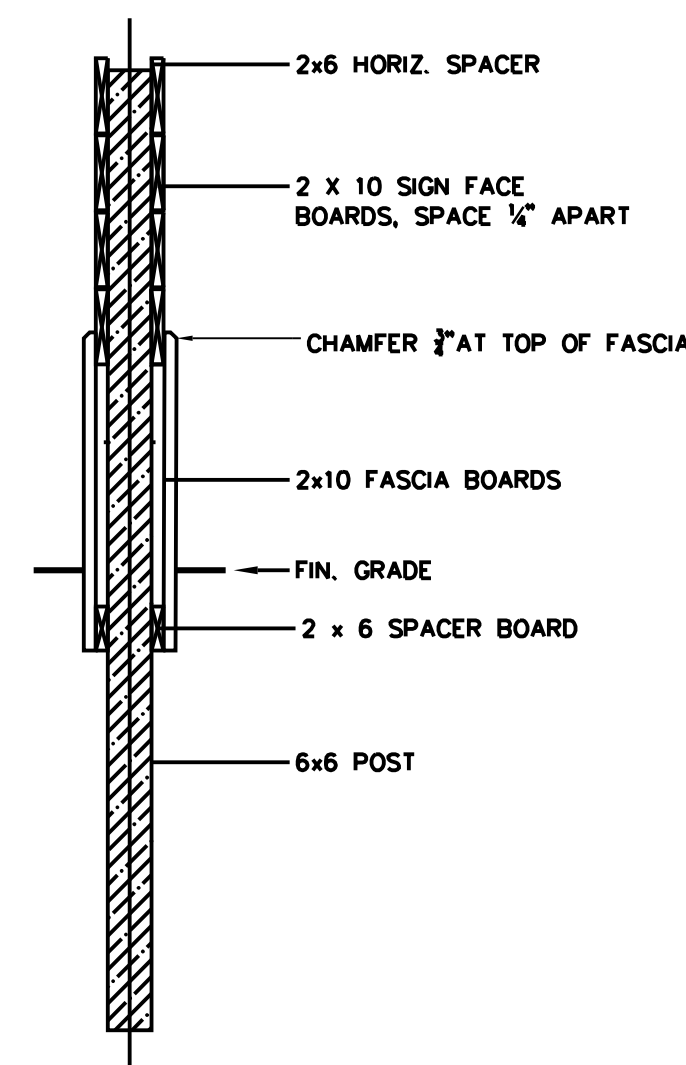
ALL LETTERING IS TO BE HELVETICA MEDIUM W/UPPER AND LOWER CASE LETTERS. LETTERS ARE TO BE ENGRAVED WITH A COMPUTER OR TEMPLATE DRIVEN ROUTER SYSTEM. PAINT LETTERS WITH A WHITE EPOXY PAINT MIXED WITH GLASS BEADS (MIN. 2 COATS).

NOTES:

- ALL LUMBER IS FIBERGLASS REINFORCED RECYCLED PLASTIC, BROWN IN COLOR WITH A WHITE CORE. SUBMIT SAMPLES TO IDNR LANDSCAPE ARCHITECT FOR COLOR SELECTION PRIOR TO FABRICATION.
- ALL LETTERING IS TO BE HELVETICA MEDIUM W/UPPER AND LOWER CASE LETTERS. LETTERS ARE TO BE ENGRAVED WITH A COMPUTER OR TEMPLATE DRIVER ROUTER SYSTEM.
- MOUNTING HARDWARE AND STEEL FASTENERS (VARIOUS TYPES & SIZES) ARE NOT SHOWN, TO BE ADDED BY A/E.
- CONCRETE FOOTINGS ARE NOT SHOWN, TO BE DESIGNED BY A/E.
- A/E TO VERIFY ALL DIMENSIONS, LENGTHS AND QUANTITIES
- ALL ASSOCIATED COST TO BE INCURRED IN LUMP SUM PAY ITEM.
- CONTRACTOR SHALL PRESERVE ALL CONDUIT, WIRING AND FIXTURES IN A WORKING CONDITION TO BE USED AT A LATER DATE. LUMINANCE TESTING SHALL BE PERFORMED BEFORE FINAL PAYMENT
- ELECTRICAL JUNCTION BOX AND METER BEHIND SIGN SHALL REMAIN IN PLACE.



4 TOP VIEW
ELDON HAZLET STATE PARK



3 SECT. A-A
ELDON HAZLET STATE PARK

MODEL: E:\Projects\46916\18-1009\03_Sht_ParkSigns.dgn
FILE NAME: P:\18-1009\03_Sht_ParkSigns.dgn



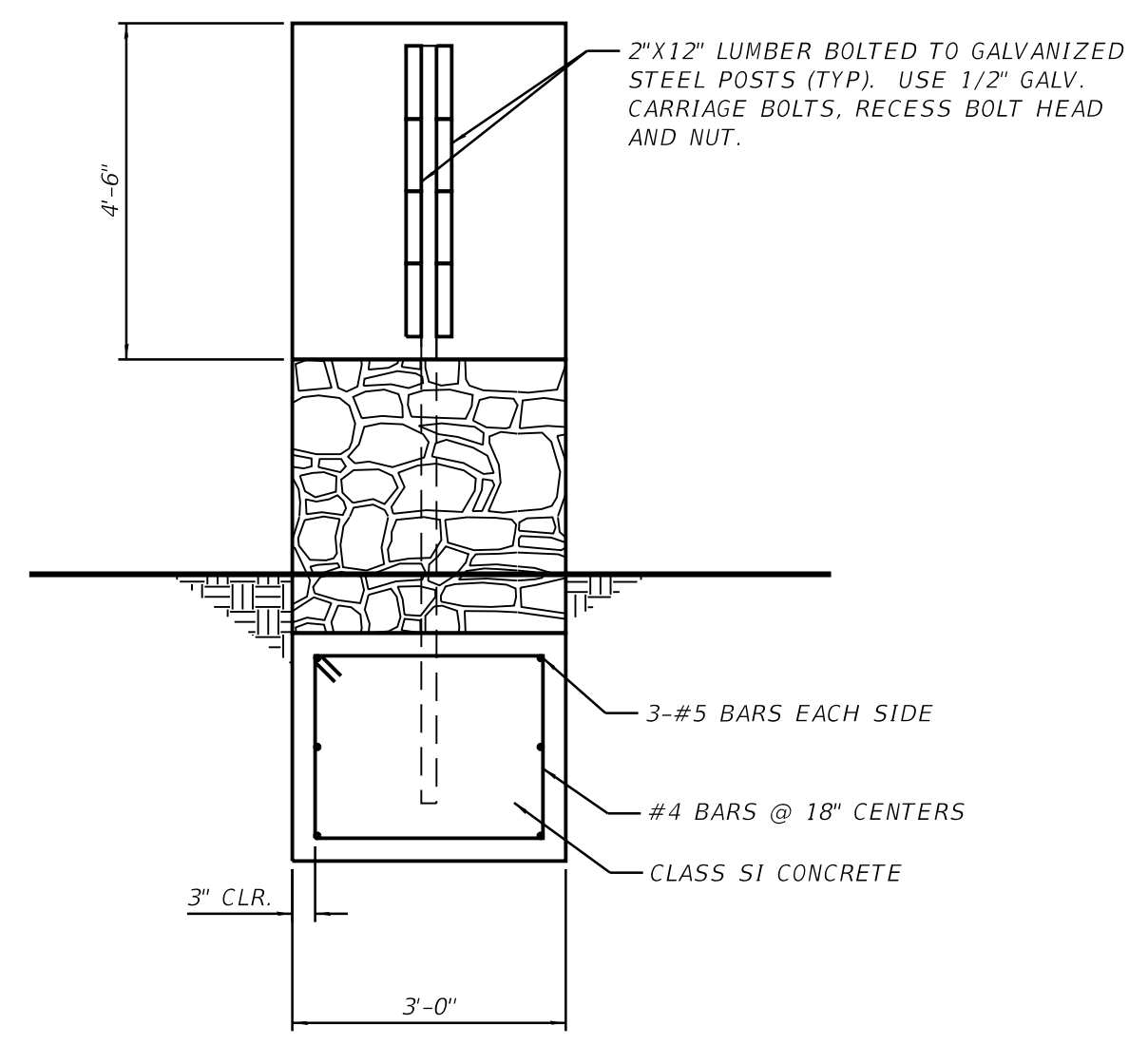
USER NAME = gdc	DESIGNED - BCD	REVISED -
PLOT SCALE = 1:2	DRAWN - GDC	REVISED -
PLOT DATE = 3/27/2019	CHECKED - LDC	REVISED -
	DATE - 03/27/2019	REVISED -

STATE OF ILLINOIS
DEPARTMENT OF TRANSPORTATION

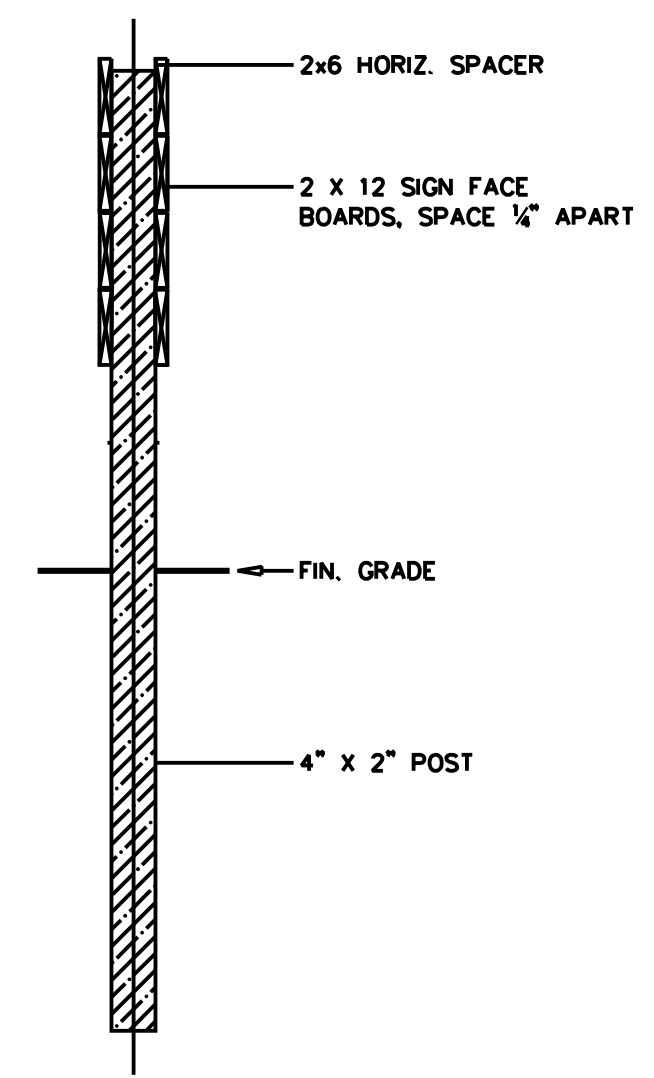
ELDON HAZLET STATE PARK ROAD IMPROVEMENTS
SIGN DETAILS

SCALE: SHEET 2 OF 3 SHEETS STA. TO STA.

F.A. RTE.	SECTION	COUNTY	TOTAL SHEETS	SHEET NO.
	ELDON HAZLET 2019	CLINTON	33	27
CONTRACT NO.46916				
ILLINOIS FED. AID PROJECT				



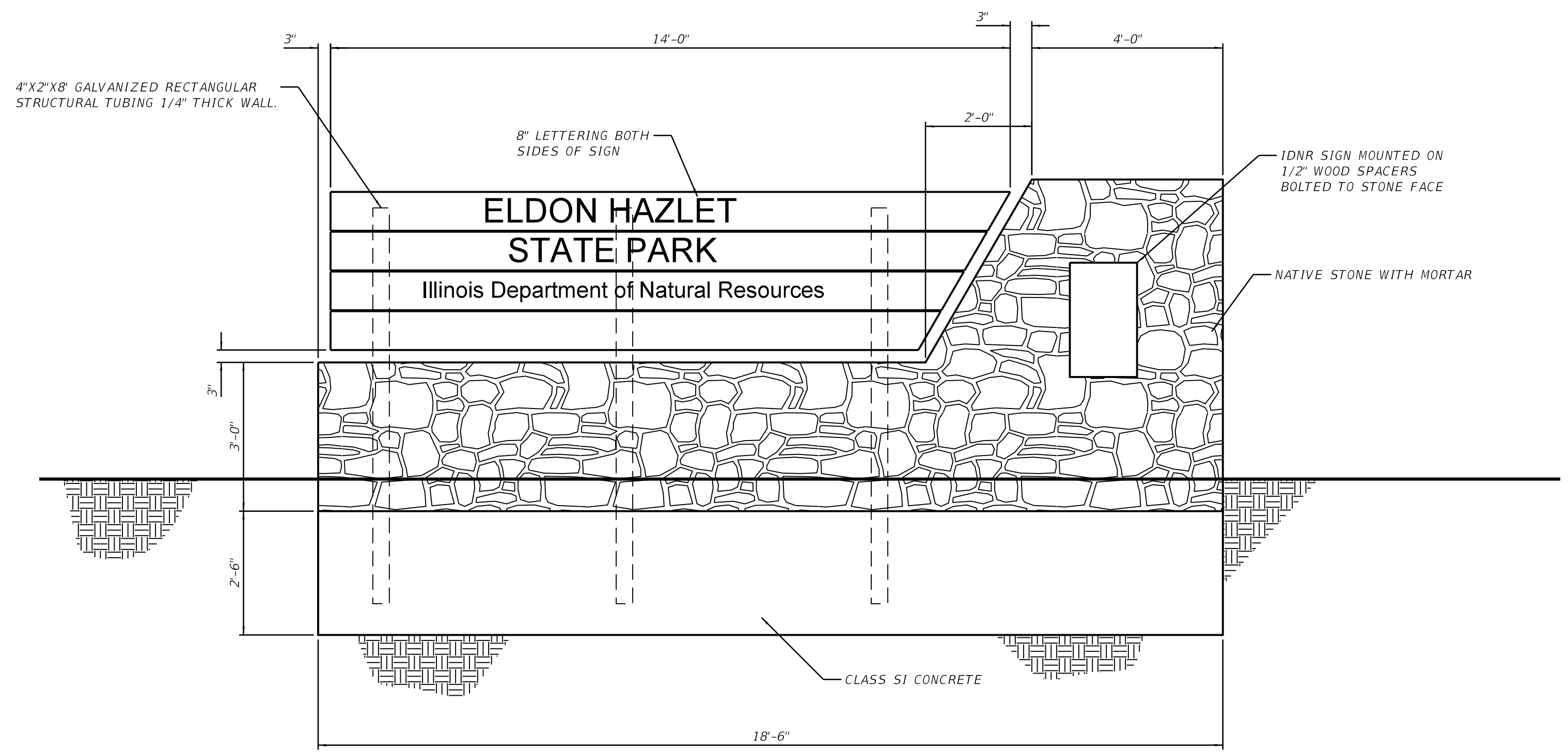
1 LARGE ENTRANCE SIGN SIDE VIEW
ELDON HAZLET STATE PARK



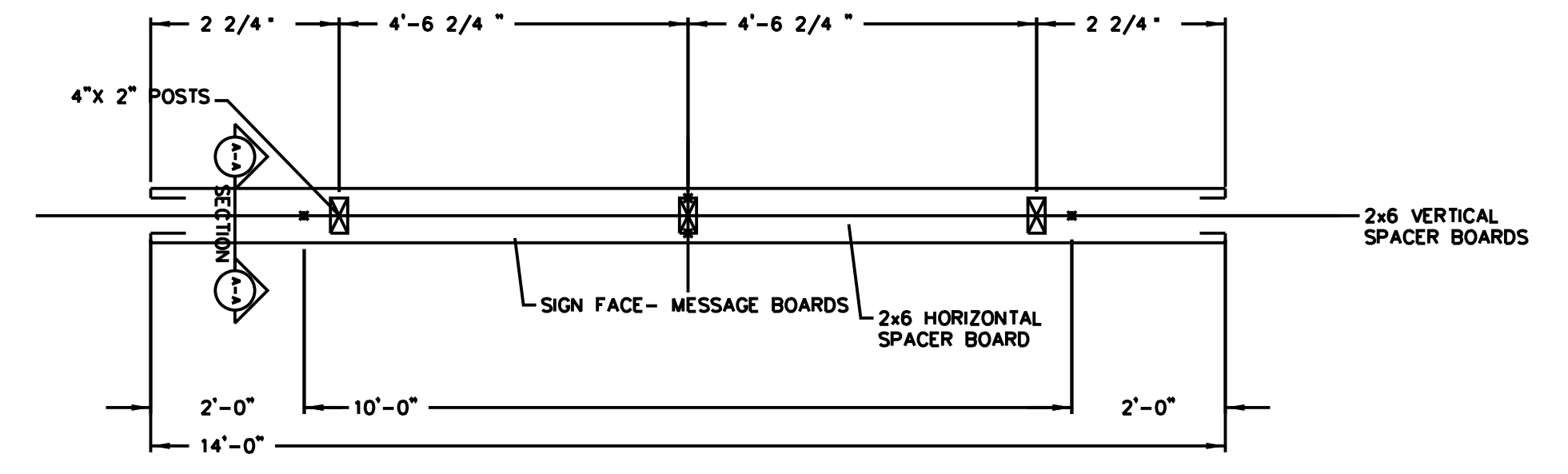
3 SECT. A-A
ELDON HAZLET STATE PARK

BILL OF MATERIALS (PER SIGN)			
BAR	NUMBER	SIZE	LENGTH
STIRRUP	12	#4	9'-6"
HORIZONTAL	6	#5	18'-0"
REINFORCEMENT BARS (LBS)			188.8
CLASS SI CONCRETE (CU YD)			5.14
4" X 2" GALV. STEEL TUBE (LIN. FT.)			24
2" X 12" LUMBER (LIN. FT.)			52.5
NATIVE STONE (CU YD)			8.67

- NOTES:
- ALL LUMBER IS FIBERGLASS REINFORCED RECYCLED PLASTIC, BROWN IN COLOR WITH A WHITE CORE. SUBMIT SAMPLES TO IDNR LANDSCAPE ARCHITECT FOR COLOR SELECTION PRIOR TO FABRICATION.
 - ALL LETTERING IS TO BE HELVETICA MEDIUM W/UPPER AND LOWER CASE LETTERS. LETTERS ARE TO BE ENGRAVED WITH A COMPUTER OR TEMPLATE DRIVER ROUTER SYSTEM.
 - MOUNTING HARDWARE AND STEEL FASTENERS (VARIOUS TYPES & SIZES) ARE NOT SHOWN, TO BE ADDED BY A/E.
 - CONCRETE FOOTINGS ARE NOT SHOWN, TO BE DESIGNED BY A/E.
 - A/E TO VERIFY ALL DIMENSIONS, LENGTHS AND QUANTITIES
 - ALL ASSOCIATED COST TO BE INCURRED IN LUMP SUM PAY ITEM.
 - CONTRACTOR SHALL PRESERVE ALL CONDUIT, WIRING AND FIXTURES IN A WORKING CONDITION TO BE USED AT A LATER DATE. LUMINANCE TESTING SHALL BE PERFORMED BEFORE FINAL PAYMENT



2 LARGE ENTRANCE SIGN FRONT VIEW
ELDON HAZLET STATE PARK



4 TOP VIEW
ELDON HAZLET STATE PARK

MODEL: Default; FILE NAME: P:\18-1009-03\10_CADD\CADD_Sheets\18-1009-03_Sht_MainEntranceSign.dgn

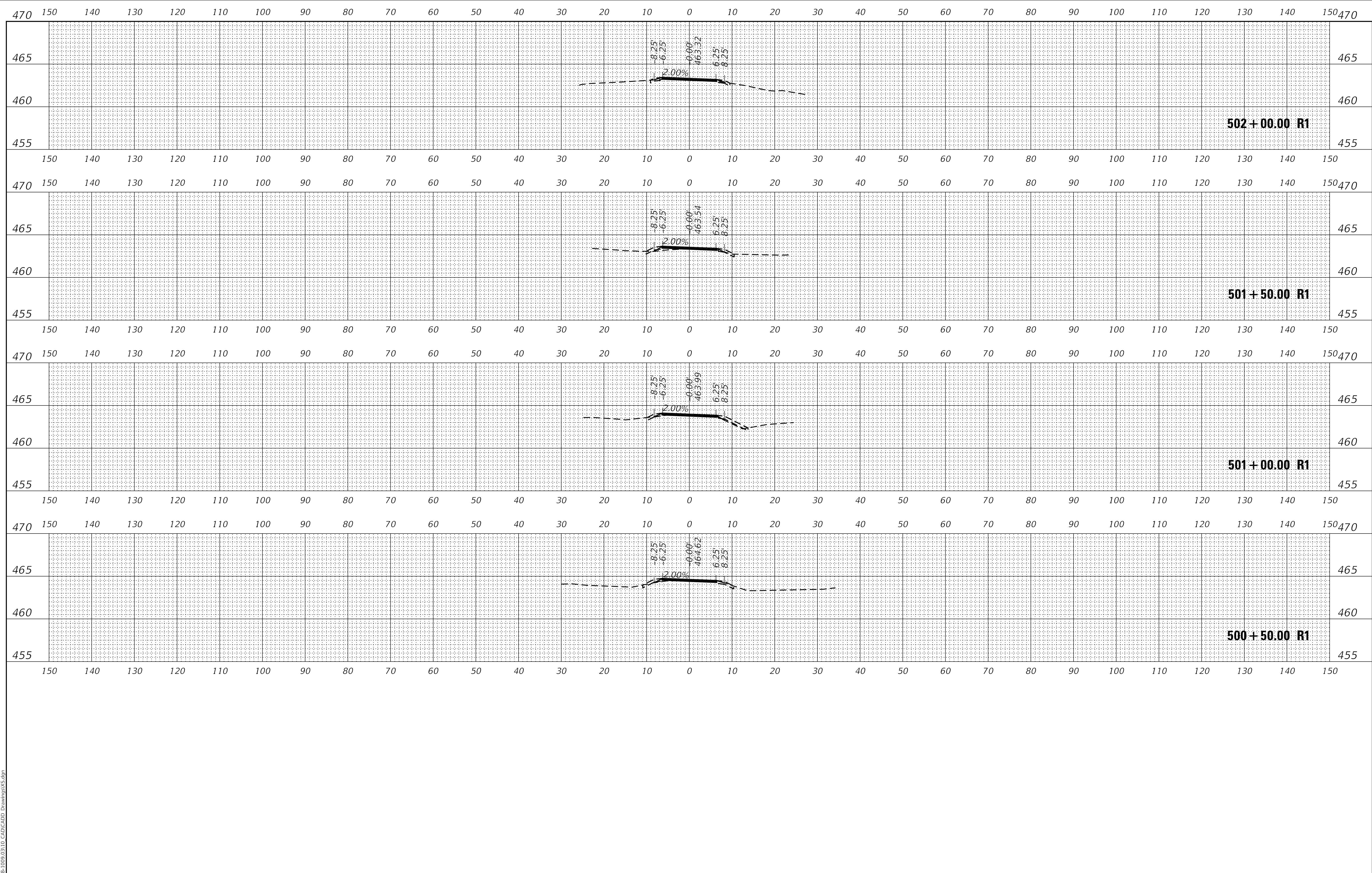


USER NAME = gdc	DESIGNED - BCD	REVISED -
PLOT SCALE = 1:2	DRAWN - GDC	REVISED -
PLOT DATE = 3/27/2019	CHECKED - LDC	REVISED -
	DATE - 03/27/2019	REVISED -

STATE OF ILLINOIS
DEPARTMENT OF TRANSPORTATION

ELDON HAZLET STATE PARK ROAD IMPROVEMENTS			
SIGN DETAILS			
SCALE:	SHEET 3	OF 3 SHEETS	STA. TO STA.

F.A. RTE.	SECTION	COUNTY	TOTAL SHEETS	SHEET NO.
	ELDON HAZLET 2019	CLINTON	33	28
CONTRACT NO.46916				
ILLINOIS FED. AID PROJECT				



FINAL SURVEY NO.	SURVEYED BY	DATE
NOTE BOOK	PLOTTED	
	TEMPLATE	
	AREAS CHECKED	

ORIGINAL SURVEY NO.	SURVEYED BY	DATE
NOTE BOOK	PLOTTED	
	TEMPLATE	
	AREAS CHECKED	

MODEL: CottageC1
 FILE NAME: P:\08-1008\03\10 CAD\CADD Drawings\AS.dgn

USER NAME = gdc	DESIGNED - BCD	REVISED -
PLOT SCALE = 1:10	DRAWN - GDC	REVISED -
PLOT DATE = 3/27/2019	CHECKED - LDC	REVISED -
	DATE - 03/27/2019	REVISED -

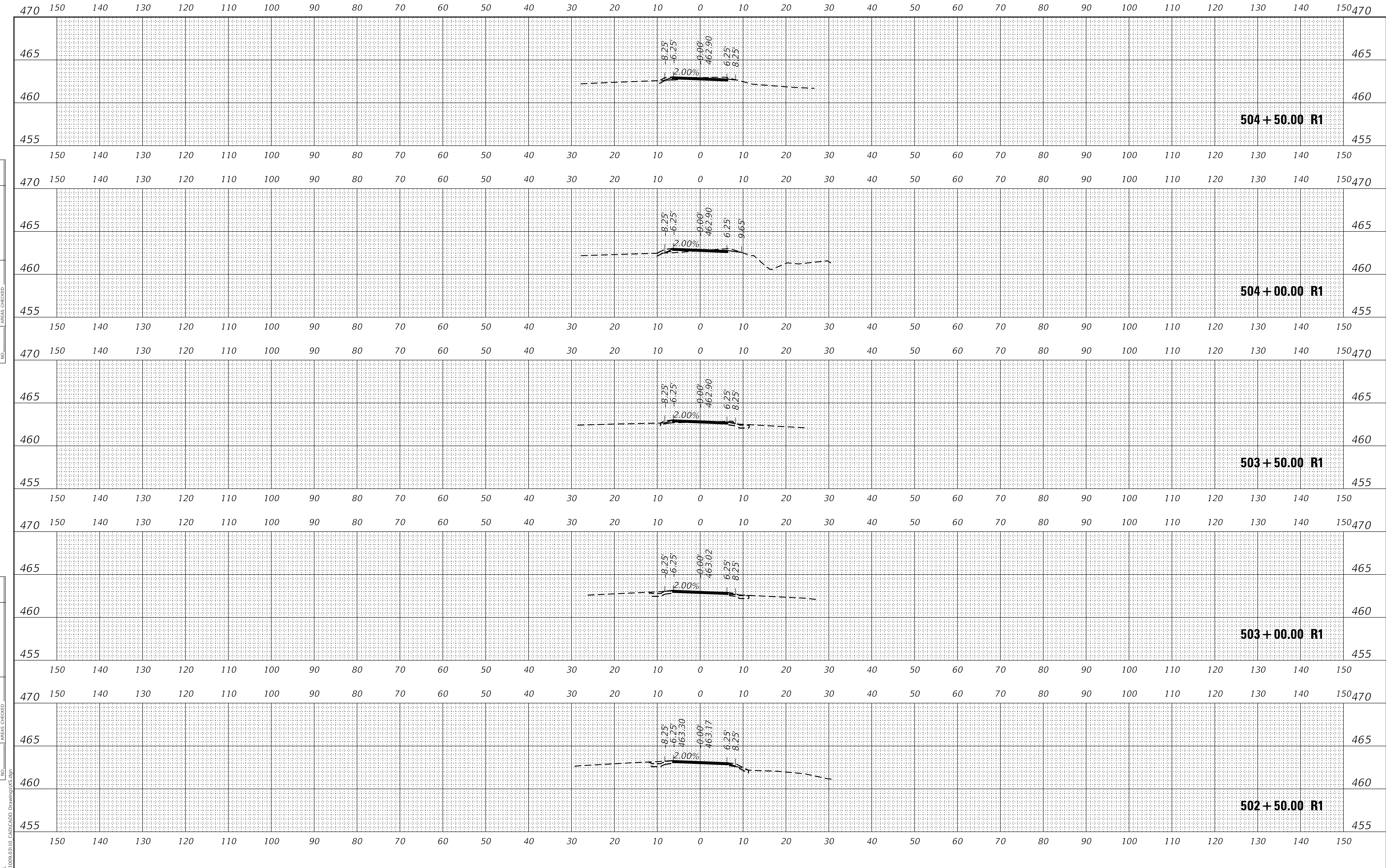
**STATE OF ILLINOIS
 DEPARTMENT OF TRANSPORTATION**

ELDON HAZLET STATE PARK COTTAGE ACCESS ROAD - CROSS SECTIONS		
SCALE:	SHEET 1 OF 5 SHEETS	STA. 500+00.00 R1 TO STA. 502+00.00 R1

F.A. RTE.	SECTION	COUNTY	TOTAL SHEETS	SHEET NO.
	ELDON HAZLET 2019	CLINTON	33	29
CONTRACT NO.46916				
ILLINOIS		FED. AID PROJECT		

FINAL SURVEY	SURVEYED	DATE
NOTE BOOK	PLOTTED	
NO.	TEMPLATE	
	AREAS CHECKED	

ORIGINAL SURVEY	SURVEYED	DATE
NOTE BOOK	PLOTTED	
NO.	TEMPLATE	
	AREAS CHECKED	




MODEL: CottageC1
FILE NAME: P:\08-1008\03-10_CAD\CADD_Drawing\AS.dgn

USER NAME = gdc	DESIGNED - BCD	REVISED -
PLOT SCALE = 1:10	DRAWN - GDC	REVISED -
PLOT DATE = 3/27/2019	CHECKED - LDC	REVISED -
	DATE - 03/27/2019	REVISED -

**STATE OF ILLINOIS
DEPARTMENT OF TRANSPORTATION**

ELDON HAZLET STATE PARK COTTAGE ACCESS ROAD - CROSS SECTIONS		
SCALE:	SHEET 2 OF 5 SHEETS	STA. 502+50.00 R1 TO STA. 504+50.00 R1

F.A. RTE.	SECTION	COUNTY	TOTAL SHEETS	SHEET NO.
	ELDON HAZLET 2019	CLINTON	33	30
			CONTRACT NO.46916	
			ILLINOIS FED. AID PROJECT	



DATE	
BY	
SURVEYED	
PLOTTED	
TEMPLATE	
NOTE BOOK	
AREAS CHECKED	
NO.	

DATE	
BY	
SURVEYED	
PLOTTED	
TEMPLATE	
NOTE BOOK	
AREAS CHECKED	
NO.	

MODEL: CottageC1
FILE NAME: P:\08-1008\03-10_CAD\CADD_Drawing\AS.dgn

USER NAME = gdc	DESIGNED - BCD	REVISED -
	DRAWN - GDC	REVISED -
PLOT SCALE = 1:10	CHECKED - LDC	REVISED -
PLOT DATE = 3/27/2019	DATE - 03/27/2019	REVISED -

**STATE OF ILLINOIS
DEPARTMENT OF TRANSPORTATION**

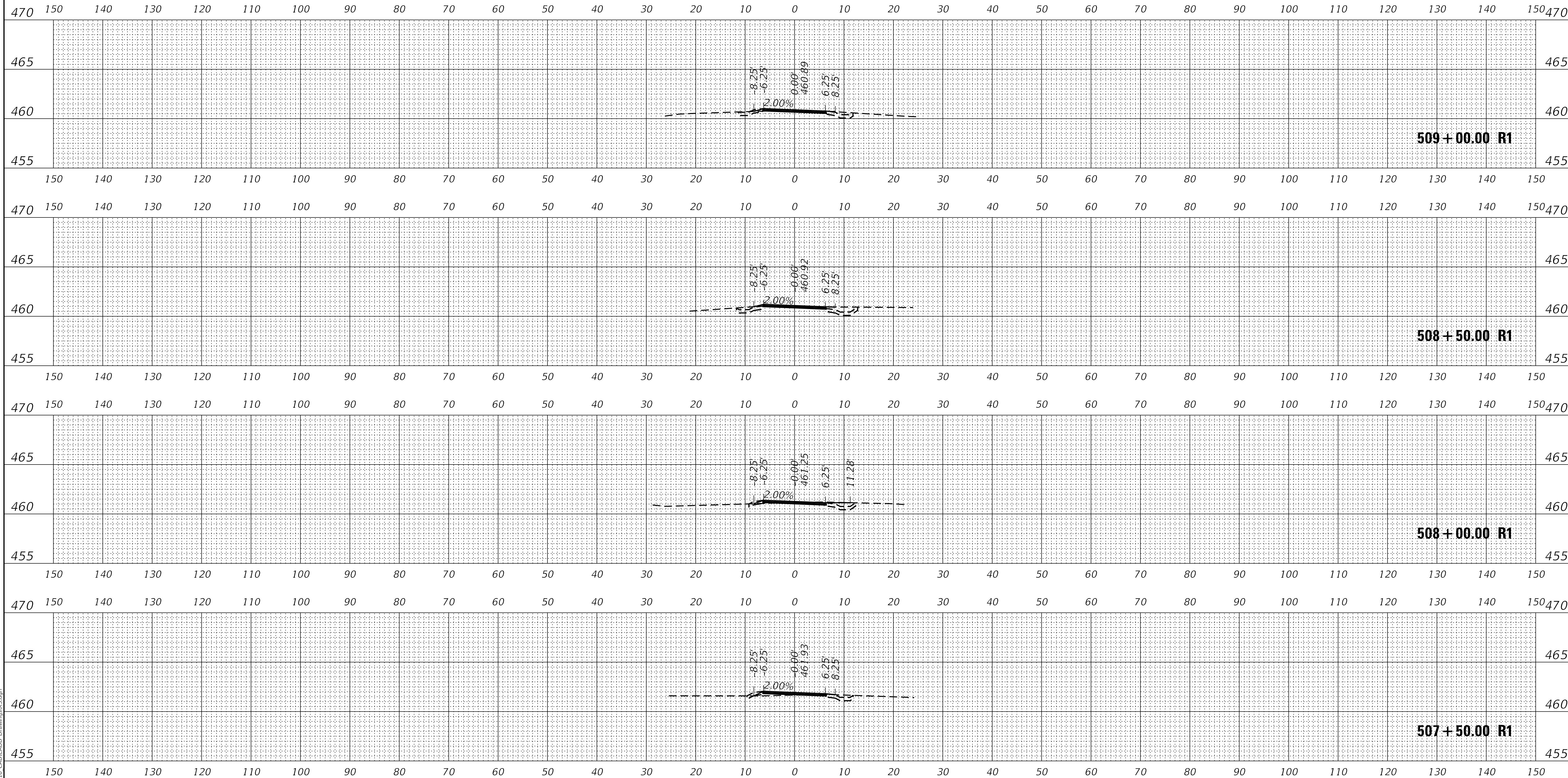
ELDON HAZLET STATE PARK COTTAGE ACCESS ROAD - CROSS SECTIONS			
SCALE:	SHEET 3	OF 5	SHEETS
STA. 505+00.00 R1 TO STA. 507+00.00 R1			

F.A. RTE.	SECTION	COUNTY	TOTAL SHEETS	SHEET NO.
	ELDON HAZLET 2019	CLINTON	33	31
			CONTRACT NO.46916	
ILLINOIS		FED. AID PROJECT		

DATE	
BY	
SURVEYED	
PLOTTED	
TEMPLATE	
AREAS	
CHECKED	
FINAL SURVEY	
NOTE BOOK	
NO.	

DATE	
BY	
SURVEYED	
PLOTTED	
TEMPLATE	
AREAS	
CHECKED	
ORIGINAL SURVEY	
NOTE BOOK	
NO.	

MODEL: CottageC1
FILE NAME: P:\08-1008\03-10_CAD\CADD_Drawing\AS.dgn



USER NAME = gdc	DESIGNED - BCD	REVISED -
	DRAWN - GDC	REVISED -
PLOT SCALE = 1:10	CHECKED - LDC	REVISED -
PLOT DATE = 3/27/2019	DATE - 03/27/2019	REVISED -

**STATE OF ILLINOIS
DEPARTMENT OF TRANSPORTATION**

**ELDON HAZLET STATE PARK
COTTAGE ACCESS ROAD - CROSS SECTIONS**

SCALE: SHEET 4 OF 5 SHEETS STA. 507+50.00 R1 TO STA. 509+00.00 R1

F.A. RTE.	SECTION	COUNTY	TOTAL SHEETS	SHEET NO.
	ELDON HAZLET 2019	CLINTON	33	32
			CONTRACT NO.46916	
		ILLINOIS	FED. AID PROJECT	

