

06-14-2019 LETTING ITEM 165

STATE OF ILLINOIS
DEPARTMENT OF TRANSPORTATION

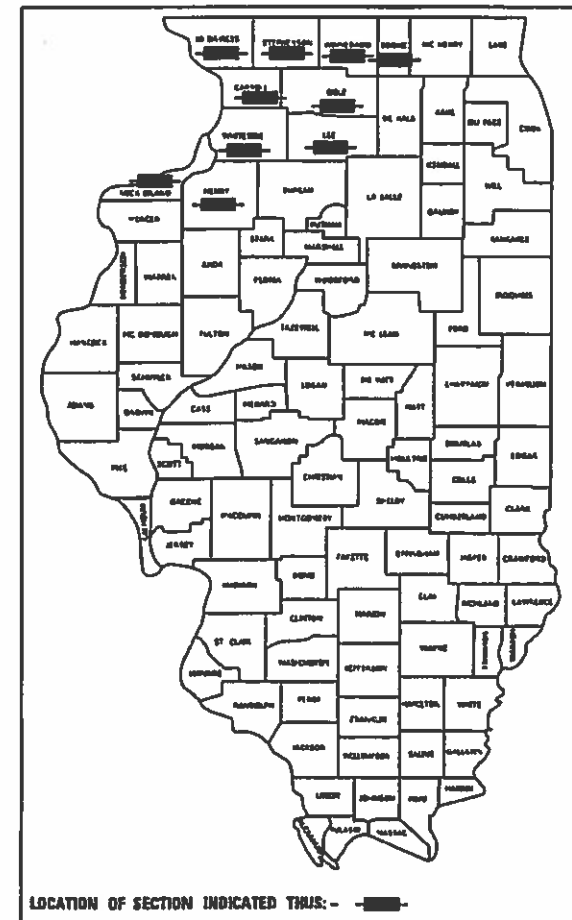
F.A. DATE	SECTION	COUNTY	TOTAL SHEETS	SHEET NO.
VAR. D2 HT PVMNT MRK RPR 20-1	VARIOUS	ILLINOIS	3	1
ILLINOIS CONTRACT NO. 46520				

D-2

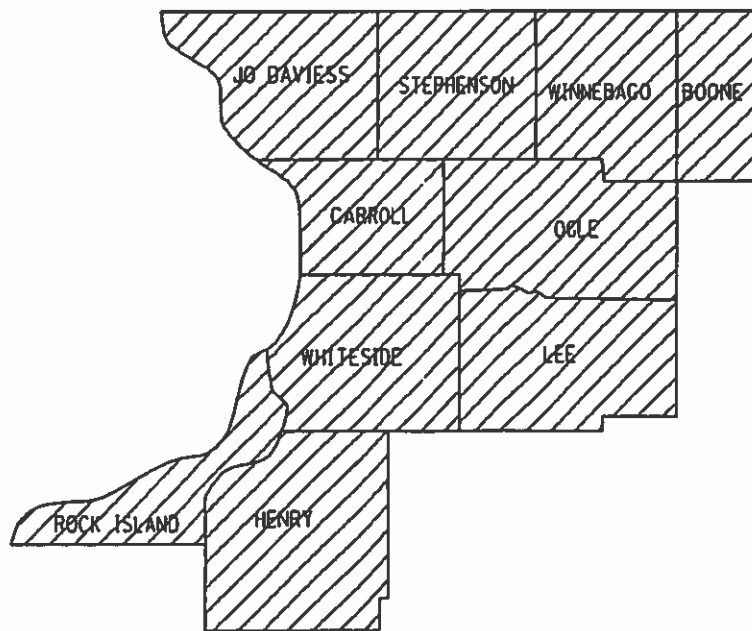
FOR INDEX OF SHEETS, SEE SHEET NO. 2
FOR STATE STANDARDS, SEE SHEET NO. 2

PROPOSED HIGHWAY PLANS

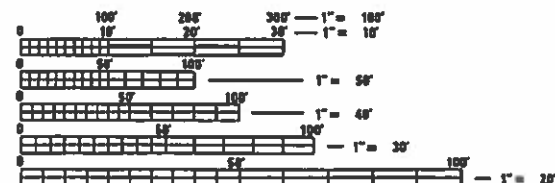
VARIOUS ROUTES
SECTION D2 HT PVMNT MRK RPR 20-11
HIGH TYPE PAVEMENT MARKING
VARIOUS COUNTIES



M-60-026-19



LOCATION OF SECTION INDICATED THIS: - [hatched box] -



FULL SIZE PLANS HAVE BEEN PREPARED USING STANDARD ENGINEERING SCALES. REDUCED SIZED PLANS WILL NOT CONFORM TO STANDARD SCALES. IN MAKING MEASUREMENTS ON REDUCED PLANS, THE ABOVE SCALES MAY BE USED.

J.U.L.I.E.
JOINT UTILITY LOCATION INFORMATION FOR EXCAVATION
1-800-892-0123
OR 811

PROJECT ENGINEER: TROY EBENEZER (815) 284-5491
PROJECT MANAGER: KRISTIE NYDEREK (815) 284-5469

CONTRACT NO. 46520

STATE OF ILLINOIS
DEPARTMENT OF TRANSPORTATION

SUBMITTED 5-6-2019
K. Maull REGIONAL ENGINEER

May 10 2019
ENGINEER OF DESIGN AND ENVIRONMENT

May 10 2019
DIRECTOR OF CONTRACT PROJECT IMPLEMENTATION

PRINTED BY THE AUTHORITY
OF THE STATE OF ILLINOIS

INDEX OF SHEETS

- 1 COVER SHEET
- 2 INDEX OF SHEETS & STATE STANDARDS
- 3 SUMMARY OF QUANTITIES
- 4-6 TYPICAL PAVEMENT MARKINGS (41.1)
- 7 PAINTING DETAILS (44.1)

STATE STANDARDS

- 701311-03 LANE CLOSURE, 2L2W, MOVING OPERATION, DAY ONLY
- 701400-09 APPROACH TO LANE CLOSURE, FREEWAY/EXPRESSWAY
- 701406-12 LANE CLOSURE, FREEWAY/EXPRESSWAY, DAY OPERATIONS ONLY
- 701426-09 LANE CLOSURE, MULTI-LANE, INTERMITTANT/MOVING OPER, FOR SPEEDS \geq 45 MPH
- 701427-05 LANE CLOSURE, MULTI-LANE, INTERMITTANT/MOVING OPER, FOR SPEEDS \leq 45 MPH
- 701501-06 URBAN LANE CLOSURE, 2L2W, UNDIVIDED
- 701901-08 TRAFFIC CONTROL DEVICES
- 780001-05 TYPICAL PAVEMENT MARKINGS

MODEL: Delmar
 FILE NAME: PAT\Twy\Striping_Contracts\2019\MS20\Contract_Forms\Contract_Submittal\46520_plans - Copy.dgn

USER NAME = ebenezertg	DESIGNED - _____	REVISED - _____
	DRAWN - _____	REVISED - _____
PLOT SCALE = 102.9963' / in.	CHECKED - _____	REVISED - _____
PLOT DATE = Feb-13-2019 09:51:39 AM	DATE - _____	REVISED - _____

STATE OF ILLINOIS
DEPARTMENT OF TRANSPORTATION

INDEX OF SHEETS &
STATE STANDARDS

SCALE: _____ SHEET _____ OF _____ SHEETS STA. _____ TO STA. _____

F.A. RTE.	SECTION	COUNTY	TOTAL SHEETS	SHEET NO.
VAR. D2 HT PVMNT MRK RPR 20-1	VARIOUS		2	2
CONTRACT NO. 46520				
ILLINOIS FED. AID PROJECT				

SUMMARY OF QUANTITIES

PAYCODE	ITEM DESCRIPTION	UNITS	CONSTR. CODE	
			TOTAL QUANTITY	PAVEMENT MARKING 100% STATE
X0327979	PAVT MRKG REM GRIND	SQ FT	505,000	505,000
Z0008758	AERIAL SPEED CHK MK	FOOT	250	250
78000100	THPL PVT MK LTR & SYM	SQ FT	400	400
78000200	THPL PVT MK LINE 4	FOOT	25,000	25,000
78000400	THPL PVT MK LINE 6	FOOT	200	200
78000500	THPL PVT MK LINE 8	FOOT	1,500	1,500
78000600	THPL PVT MK LINE 12	FOOT	1,500	1,500
78000650	THPL PVT MK LINE 24	FOOT	250	250
78009000	MOD URETH PM LTR-SYM	SQ FT	24,000	24,000
78009004	MOD URETH PM LINE 4	FOOT	2,300,000	2,300,000
78009006	MOD URETH PM LINE 6	FOOT	61,000	61,000
78009008	MOD URETH PM LINE 8	FOOT	90,000	90,000
78009012	MOD URETH PM LINE 12	FOOT	45,000	45,000
78009024	MOD URETH PM LINE 24	FOOT	10,500	10,500

MODEL: Default
 FILE NAME: P:\Trp\Brianna\2019-2020\46520\Contract Forms\Contract_Submittal\46520_plans.dgn

USER NAME = ebenezertg	DESIGNED - _____	REVISED - _____
PLOT SCALE = 100.0000' / in.	DRAWN - _____	REVISED - _____
PLOT DATE = May-13-2019 07:21:45 AM	CHECKED - _____	REVISED - _____
	DATE - _____	REVISED - _____

**STATE OF ILLINOIS
DEPARTMENT OF TRANSPORTATION**

SUMMARY OF QUANTITIES

SCALE: _____ SHEET _____ OF _____ SHEETS STA. _____ TO STA. _____

F.A. RTE.	SECTION	COUNTY	TOTAL SHEETS	SHEET NO.
VAR. D2 HT PVMNT MRK RPR 20-1		VARIOUS	3	3
CONTRACT NO. 46520				
ILLINOIS FED. AID PROJECT				