

STATE OF ILLINOIS
DEPARTMENT OF TRANSPORTATION

F.A.P. RTE.	SECTION	COUNTY	TOTAL SHEETS	SHEET NO.
325	D6 PATCHING 2024-4	MONTGOMERY	18	1
		ILLINOIS	CONTRACT NO. 72727	

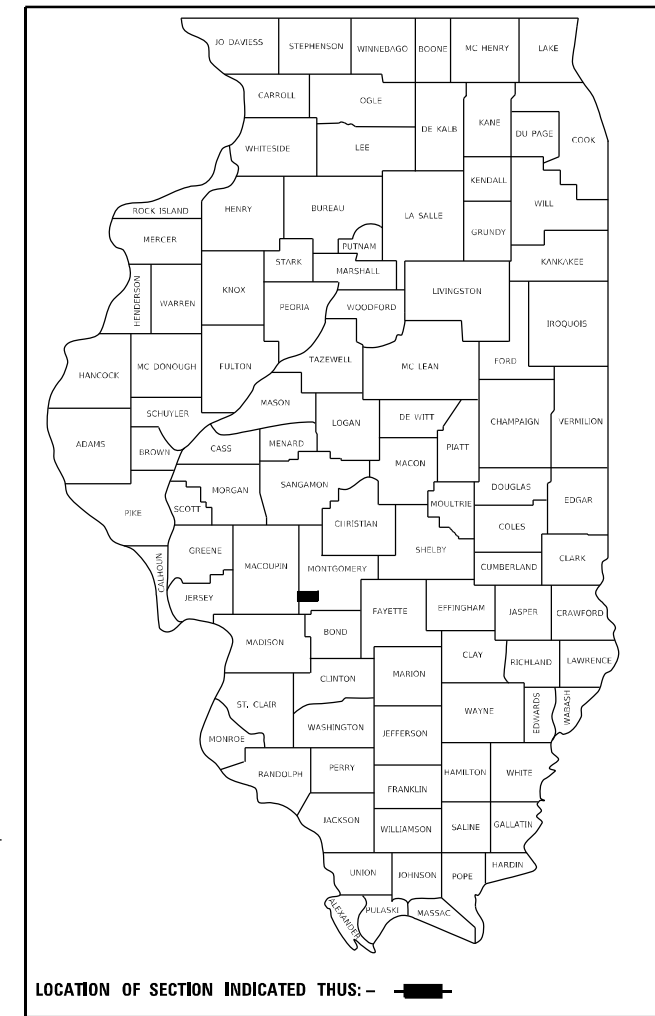
FOR INDEX OF SHEETS, SEE SHEET NO. ___

PROPOSED HIGHWAY PLANS

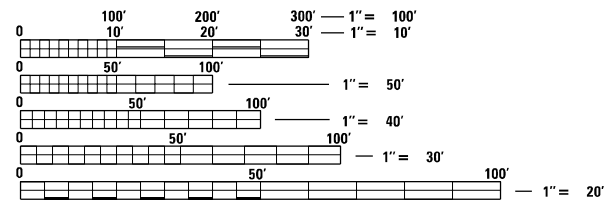
FAP 325 (IL 16)
SECTION D6 PATCHING 2024-4
PAVEMENT PATCHING

MONTGOMERY COUNTY
C-96-024-24

D-96-009-24



IL 16
ADT = 5,600 (2020)
SU = 550 (2023)
MU = 400 (2023)



FULL SIZE PLANS HAVE BEEN PREPARED USING STANDARD ENGINEERING SCALES. REDUCED SIZED PLANS WILL NOT CONFORM TO STANDARD SCALES. IN MAKING MEASUREMENTS ON REDUCED PLANS, THE ABOVE SCALES MAY BE USED.

J.U.L.I.E.
JOINT UTILITY LOCATION INFORMATION FOR EXCAVATORS
1-800-892-0123
OR 811



PROJECT ENGINEER: MIKE HAMBY: (217)524-7765
PROJECT MANAGER: TIM SHARP: (217)524-9160

CONTRACT NO. 72727

STATE OF ILLINOIS
DEPARTMENT OF TRANSPORTATION

SUBMITTED March 27 2024

Jeff P. Max
REGIONAL ENGINEER

May 10, 2024 *Scott A. Etk*
ENGINEER OF DESIGN AND ENVIRONMENT

May 10, 2024 *Steph M. Smith*
DIRECTOR OF HIGHWAYS PROJECT IMPLEMENTATION




PRINTED BY THE AUTHORITY
OF THE STATE OF ILLINOIS

INDEX

SHEET NO.	DESCRIPTION
1.	COVER SHEET
2.	INDEX, STANDARDS, SIGNATURES
3.	SUMMARY OF QUANTITIES
4.	SCHEDULES
5.	LOCATION MAP
6-9.	PATCHING PLANS
10-12.	TYPICAL SECTIONS
13-18.	DETOUR PLANS

STANDARDS

STANDARD NO.	DESCRIPTION
000001-08	STANDARD SYMBOLS, ABBREVIATIONS AND PATTERNS
001006	DECIMAL OF AN INCH AND OF A FOOT
420001-10	PAVEMENT JOINTS
420701-03	PAVEMENT WELDED WIRE REINFORCEMENT
442101-09	CLASS B PATCHES
701101-05	OFF-RD OPERATIONS, 2L, 2W, 15' TO 24" FROM EDGE OF PAVEMENT
701106-02	OFF-RD OPERATIONS, MULTILANE, MORE THAN 15' AWAY
701422-10	LANE CLOSURE, MULTILANE, FOR SPEEDS > 45 TO 55 MPH
701451-05	RAMP CLOSURE FREEWAY/EXPRESSWAY —
701601-09	URBAN LANE CLOSURE, MULTILANE, 1W OR 2W WITH NONTRAVERSABLE MEDIAN
701701-10	URBAN LANE CLOSURE, MULTILANE INTERSECTION
780001-05	TYPICAL PAVEMENT MARKINGS
701901-09	TRAFFIC CONTROL DEVICES

STATE OF ILLINOIS DEPARTMENT OF TRANSPORTATION DIVISION OF HIGHWAYS DISTRICT 6	
EXAMINED	March, 29 20 24
	
ENGINEER OF OPERATIONS	
EXAMINED	March, 29 20 24
	
ENGINEER OF PROJECT IMPLEMENTATION	
EXAMINED	Mar ch, 29 20 24
	
ENGINEER OF PROGRAM DEVELOPMENT	

REV. - MS

0-02178-6024
100% STATE
MONT.

CODE NO.	ITEM	UNIT	TOTAL QUANTITY	ROADWAY
				0006 URBAN
44200050	WELED WIRE REINFORCEMENT	SQ YD	1431	1431
44201007	CLASS B PATCHES, TYPE II, 13 INCH	SQ YD	38	38
44201013	CLASS B PATCHES, TYPE IV, 13 INCH	SQ YD	1271	1271
44201043	CLASS B PATCHES, TYPE II, 16 INCH	SQ YD	43	43
44201048	CLASS B PATCHES, TYPE IV, 16 INCH	SQ YD	160	160
44201299	DOWEL BARS 1 1/2"	EACH	412	412
44213200	SAW CUTS	FOOT	2913	2913
44213204	TIES BARS 3/4"	EACH	392	392
67100100	MOBILIZATION	L SUM	1	1
70100320	TRAFFIC CONTROL AND PROTECTION, STANDARD 701422	L SUM	1	1
70100820	TRAFFIC CONTROL AND PROTECTION, STANDARD 701451	L SUM	1	1
70102630	TRAFFIC CONTROL AND PROTECTION, STANDARD 701601	L SUM	1	1
70102635	TRAFFIC CONTROL AND PROTECTION, STANDARD 701701	L SUM	1	1
70107025	CHANGEABLE MESSAGE SIGN	CAL DA	60	60
70300100	SHORT TERM PAVEMENT MARKING	FOOT	822	822
70300150	SHORT TERM PAVEMENT MARKING REMOVAL	SQ FT	274	274
* 78009000	MODIFIED URETANE PAVEMENT MARKING - LETTERS AND SYMBOLS	SQ FT	78	78
* 78009024	MODIFIED URETHANE PAVEMENT MARKING - LINE 24"	FOOT	122	122
Z0016702	DETOUR SIGNING	L SUM	1	1

* SPECIALTY ITEM

REV. - MS

MODEL: D664.rvt FILE NAME: S:\CONTRACTS\MONTGOMERY CO. - (6-14-2024)\P\ANSI\72727-410-3-500.dgn

USER NAME = Timothy.Sharp	DESIGNED - _____	REVISED - _____
PLOT SCALE = 1.0000' / in.	DRAWN - _____	REVISED - _____
PLOT DATE = 3/28/2024	CHECKED - _____	REVISED - _____
	DATE - _____	REVISED - _____

**STATE OF ILLINOIS
DEPARTMENT OF TRANSPORTATION**

SUMMARY OF QUANTITIES

SCALE: _____ SHEET _____ OF _____ SHEETS STA. _____ TO STA. _____

F.A.I. RTE.	SECTION	COUNTY	TOTAL SHEETS	SHEET NO.
72	D6 PATCHING 2024-3	MORGAN	18	3
			CONTRACT NO. 72726	
ILLINOIS FED. AID PROJECT				

Patch No.	LANE	Description	LENGTH (FT)	WIDTH (FT)	AREA (S.Y.)	CLASS B, 13 INCH		CLASS B, 16 INCH		SAW CUTS (FT)	WELDED WIRE REINF. (S.Y.)	DOWEL BARS 1 1/2" (EA.)	TIE BARS 3/4" (EA.)
						TY II (S.Y.)	TY IV (S.Y.)	TY II (S.Y.)	TY IV (S.Y.)				
IL 16													
1	Median	At 55 SB off ramp.	33	15	55.0	--	55.0	--		111	55.0	24	22
2	EB DL	Just E of 55 SB off ramp.	60	12	80.0	--	80.0	--		156	80.0	20	20
	EB DL	Between SB off ramp and SN 0051	6	12	8.0	8.0	--	--		48		20	
	EB DL	Between SB off ramp and SN 0051	10	12	13.3	13.3	--	--		56		20	
5	EB LT TL	At Corvette Dr	120	12	160.0	--	160.0	--		276	160.0	20	40
6	EB PL	At Corvette Dr	120	12	160.0	--	160.0	--		276	160.0	20	80
7	EB DL	At Corvette Dr	120	12	160.0	--	160.0	--		276	160.0	20	40
	EB PL	At Ohren Dr	40	12	53.3	--	53.3	--		116	53.3	20	13
	EB DL	At Ohren Dr	130	12	173.3	--	173.3	--		296	173.3	20	43
10	WB DL	At Corvette Dr	120	12	160.0	--	160.0	--		276	160.0	20	40
	WB DL	Between Ohren Dr and 66	6	12	8.0	8.0	--	--		48		20	
	WB DL	Between Ohren Dr and 66	6	12	8.0	8.0	--	--		48		20	
Old 66													
	NB DL	Between 16 and Ferdon	6	12	8.0		--	8.0	--	48		20	
	NB PL	Between 16 and Ferdon	6	12	8.0		--	8.0	--	48		20	
15	NB LT TL	At Ferdon St	6	12	8.0		--	8.0	--	48		20	
16	NB LT TL	At Ferdon St	120	12	160.0		--	--	160.0	276	160.0	20	40
	SB DL	Between 16 and Ferdon St	7	12	9.3		--	9.3	--	50		20	
	SB PL	Between 16 and Ferdon St	7	12	9.3		--	9.3	--	50		20	
I-55 NB OFF Ramp													
19	I-55 NB OFF Ramp	RT Turn Lane - Top of Ramp	85	17	160.6	--	160.6	--		221	160.6	28	28
20	I-55 NB OFF Ramp	LT Turn Lane - Top of Ramp	75	13	108.3	--	108.3	--		189	108.3	20	25
Patching Total:						37.3	1270.6	42.7	160.0	2913.0	1430.6	412.0	392.0
UNNUMBERED PATCHES ARE TO BE LOCATED AT THE THE DISCRETION OF THE R.E.													

Pavement Marking - Modified Urethane				Short Term Pavement Marking				Short Term Pavement Marking Removal			
Location	24" Stop Bar (Feet)	Letters and Symbols-Turn Arrow (SQ FT)		Location	24" Stop Bar (Feet)	Letters and Symbols-Turn Arrow (Foot)		Location	24" Stop Bar (SQ FT)	Letters and Symbols-Turn Arrow (SQ FT)	
		LT	RT			LT	RT			LT	RT
IL 16 EB TL at Corvette Dr	12	15.6	--	IL 16 EB TL at Corvette Dr	72	18	--	IL 16 EB TL at Corvette Dr	24.0	6.0	--
IL 16 EB PL at Corvette Dr	12	--	--	IL 16 EB PL at Corvette Dr	72	--	--	IL 16 EB PL at Corvette Dr	24.0	--	--
IL 16 EB DL at Corvette Dr	12	--	--	IL 16 EB DL at Corvette Dr	72	--	--	IL 16 EB DL at Corvette Dr	24.0	--	--
IL 16 EB PL at Ohren Ln	12	--	--	IL 16 EB PL at Ohren Ln	72	--	--	IL 16 EB PL at Ohren Ln	24.0	--	--
IL 16 EB DL at Ohren Ln	12	--	--	IL 16 EB DL at Ohren Ln	72	--	--	IL 16 EB DL at Ohren Ln	24.0	--	--
IL 16 WB DL at Corvette Dr	12	--	--	IL 16 WB DL at Corvette Dr	72	--	--	IL 16 WB DL at Corvette Dr	24.0	--	--
Old 66 NBTL at Ferdon St	12	31.2	--	Old 66 NBTL at Ferdon St	72	36	--	Old 66 NBTL at Ferdon St	24.0	12.0	--
I-55 NB Off Ramp RT TL	20	--	15.6	I-55 NB Off Ramp RT TL	120	--	18	I-55 NB Off Ramp RT TL	40.0	--	6.0
I-55 NB Off Ramp LT TL	18	15.6	--	I-55 NB Off Ramp LT TL	108	18	--	I-55 NB Off Ramp LT TL	36.0	6.0	--
TOTALS:	122	62.4	15.6	TOTALS:	732	72	18	TOTALS:	243.8	24.0	6.0

MODEL: D:\p4\h...
 FILE NAME: S:\CONTRACT\MAINT_CAD\72727 - FAP 325 (IL 16) PATCHING - MONTGOMERY CO - (6-14-2024)\P\ASB\72727-4-14-24\cshedi16.dgn

USER NAME = Timothy.Sharp	DESIGNED - _____	REVISED - _____
	DRAWN - _____	REVISED - _____
PLOT SCALE = 1,0000' / in.	CHECKED - _____	REVISED - _____
PLOT DATE = 3/25/2024	DATE - _____	REVISED - _____

**STATE OF ILLINOIS
DEPARTMENT OF TRANSPORTATION**

SCHEDULES	
SCALE: _____	SHEET ____ OF ____ SHEETS STA. _____ TO STA. _____

F.A.P. RTE.	SECTION	COUNTY	TOTAL SHEETS	SHEET NO.
325	D6 PATCHING 2024-4	MONTGOMERY	18	4
CONTRACT NO. 72727			ILLINOIS FED. AID PROJECT	

MODEL PATH: \\S:\CONTRACTS\CA072727 - FAP 325 (IL 16) PATCHING - MONTGOMERY CO - (6-14-2024)\P\AS\727274\loc-5-location_map.dgn



BEGIN PROJECT
IL 16

END PROJECT
OLD US 66

END PROJECT
IL 16

BEGIN PROJECT
OLD US 66

USER NAME = Timothy,Sharp	DESIGNED - _____	REVISED - _____
	DRAWN - _____	REVISED - _____
PLOT SCALE = 1,000' / in.	CHECKED - _____	REVISED - _____
PLOT DATE = 3/21/2024	DATE - _____	REVISED - _____

**STATE OF ILLINOIS
DEPARTMENT OF TRANSPORTATION**

LOCATION MAP

SCALE: _____ SHEET _____ OF _____ SHEETS STA. _____ TO STA. _____

F.A.P. RTE.	SECTION	COUNTY	TOTAL SHEETS	SHEET NO.
325	D6 PATCHING 2024-4	MONTGOMERY	18	5
CONTRACT NO. 72727				
ILLINOIS FED. AID PROJECT				



MODEL: D:\64\h...
 FILE NAME: S:\CONTRACT\MAINT_CAD\72727 - FAP 325 (IL 16) PATCHING - MONTGOMERY CO - (6-14-2024)\P\AS\72727-4-6-24-15.dgn

USER NAME = Timothy,Sharp	DESIGNED - _____	REVISED - _____
	DRAWN - _____	REVISED - _____
PLOT SCALE = 1,0000' / in.	CHECKED - _____	REVISED - _____
PLOT DATE = 3/21/2024	DATE - _____	REVISED - _____

**STATE OF ILLINOIS
DEPARTMENT OF TRANSPORTATION**

PATCH LOCATIONS

SCALE: _____ SHEET ___ OF ___ SHEETS STA. _____ TO STA. _____

F.A.I. RTE.	SECTION	COUNTY	TOTAL SHEETS	SHEET NO.
72	D6 PATCHING 2024-3	MORGAN	18	6
ILLINOIS FED. AID PROJECT			CONTRACT NO. 72726	

MODEL PATH: \\S:\CONTRACTS\CAD\72727 - FAP 325 (IL 16) PATCHING - MONTGOMERY CO - (6-14-2024)\P\ASIS\72727\FAC6-9-24.dgn



USER NAME = Timothy,Sharp	DESIGNED - _____	REVISED - _____
DRAWN - _____	REVISOR - _____	REVISOR - _____
PLOT SCALE = 1,000' / in.	CHECKED - _____	REVISOR - _____
PLOT DATE = 3/21/2024	DATE - _____	REVISOR - _____

**STATE OF ILLINOIS
DEPARTMENT OF TRANSPORTATION**

PATCH LOCATIONS

SCALE: _____ SHEET ____ OF ____ SHEETS STA. _____ TO STA. _____

F.A.I. RTE.	SECTION	COUNTY	TOTAL SHEETS	SHEET NO.
72	D6 PATCHING 2024-3	MORGAN	18	7
ILLINOIS FED. AID PROJECT			CONTRACT NO. 72726	

MODEL: D:\64\HP
 FILE NAME: S:\CONTRACT\MAINT_CAD\72727 - FAP 325 (IL 16) PATCHING - MONTGOMERY CO - (6-14-2024)\P\MS\72727-5-16-6-A-01.dgn



USER NAME = Timothy,Sharp	DESIGNED - _____	REVISED - _____
	DRAWN - _____	REVISED - _____
PLOT SCALE = 1,000' / in.	CHECKED - _____	REVISED - _____
PLOT DATE = 3/25/2024	DATE - _____	REVISED - _____

**STATE OF ILLINOIS
 DEPARTMENT OF TRANSPORTATION**

PATCH LOCATIONS	
SCALE: _____	SHEET ____ OF ____ SHEETS STA. _____ TO STA. _____

F.A.I. RTE.	SECTION	COUNTY	TOTAL SHEETS	SHEET NO.
72	D6 PATCHING 2024-3	MORGAN	18	8
ILLINOIS FED. AID PROJECT			CONTRACT NO. 72726	



MODEL D:\64\H
 FILE NAME: S:\CONTRACT\MAINT_CAD\72727 - FAP 325 (IL 16) PATCHING - MONTGOMERY CO - (6-14-2024)\P\AS\72727-5-14-24-6-9-24-15.dgn

USER NAME = Timothy,Sharp	DESIGNED - _____	REVISED - _____
	DRAWN - _____	REVISED - _____
PLOT SCALE = 1,0000' / in.	CHECKED - _____	REVISED - _____
PLOT DATE = 3/21/2024	DATE - _____	REVISED - _____

**STATE OF ILLINOIS
DEPARTMENT OF TRANSPORTATION**

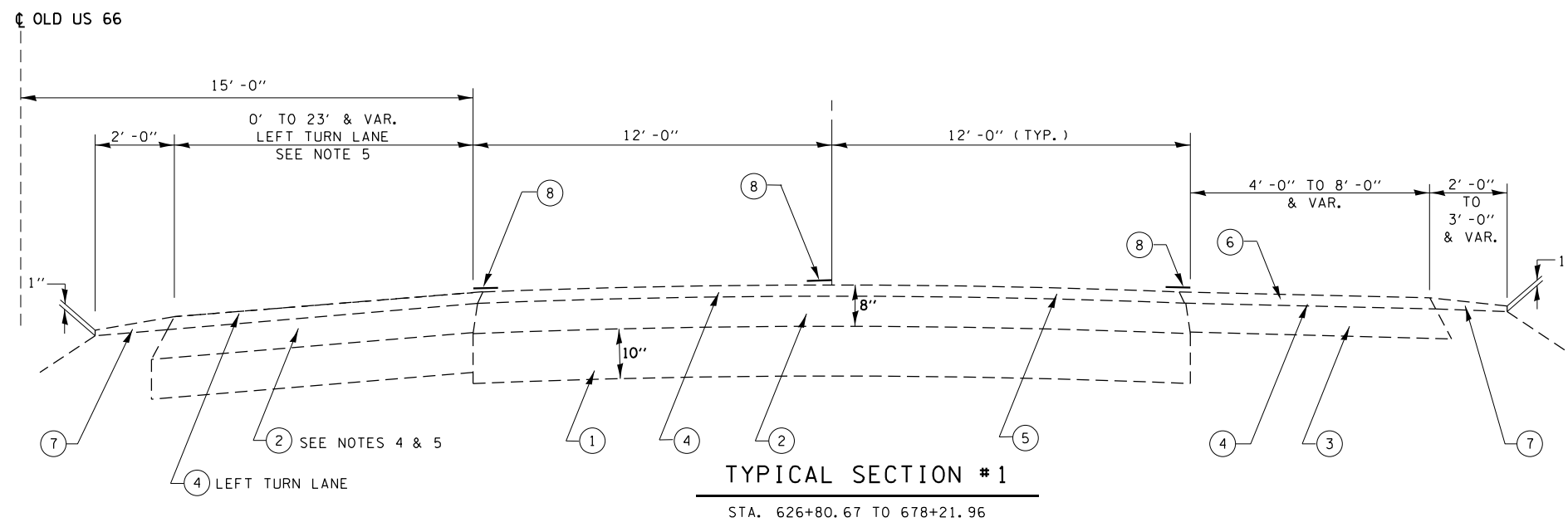
PATCH LOCATIONS

SCALE: _____ SHEET ____ OF ____ SHEETS STA. _____ TO STA. _____

F.A.I. RTE.	SECTION	COUNTY	TOTAL 11	SHEET NO.
72	D6 PATCHING 2024-3	MORGAN	18	9
			CONTRACT NO. 72726	
ILLINOIS FED. AID PROJECT				

LEGEND FOR TYPICAL SECTIONS

- ① EXIST. PCC PAVEMENT - 10"
- ② EXIST. BITUMINOUS CONCRETE OVERLAY - VAR.
- ③ EXIST. BITUMINOUS SHOULDERS 8"
- ④ EXIST. BITUMINOUS SURFACE REMOVAL 2"
- ⑤ EXIST. BITUMINOUS CONCRETE SURFACE COURSE, SUPERPAVE, MIX "C" N50 (2")
- ⑥ EXIST. BITUMINOUS SHOULDERS SUPERPAVE (2")
- ⑦ EXIST. AGGREGATE SHOULDERS, TYPE B
- ⑧ EXIST. PAINT PAVEMENT MARKING LINE 5"



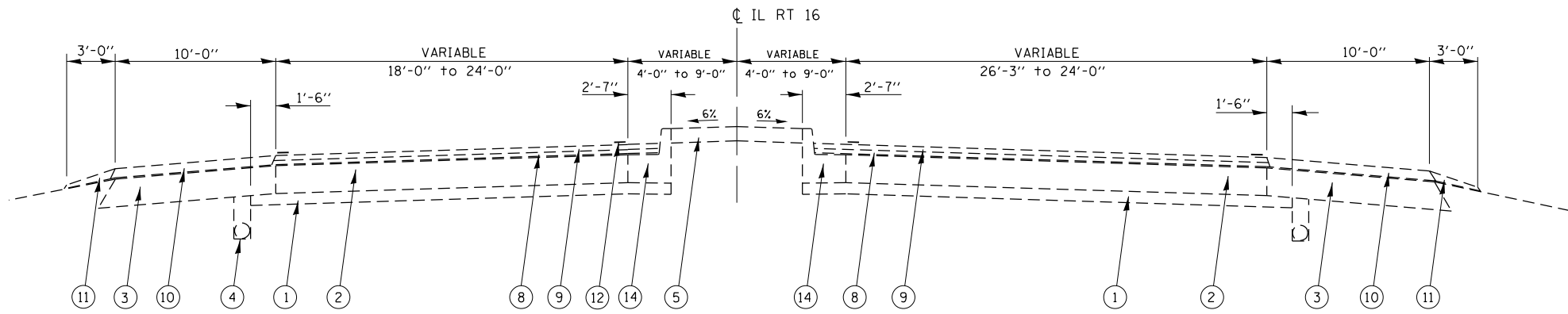
MODEL PATH: S:\CONTRACTS\MONTGOMERY_CO - 16-14-2024\PROJECTS\72727-4-INT-10-12-23\p16.dgn

USER NAME = Timothy.Sharp	DESIGNED - _____	REVISED - _____
	DRAWN - _____	REVISED - _____
PLOT SCALE = 100,0000' / in.	CHECKED - _____	REVISED - _____
PLOT DATE = 3/21/2024	DATE - _____	REVISED - _____

**STATE OF ILLINOIS
DEPARTMENT OF TRANSPORTATION**

TYPICALS	
SCALE: _____	SHEET ____ OF ____ SHEETS
STA. _____	TO STA. _____

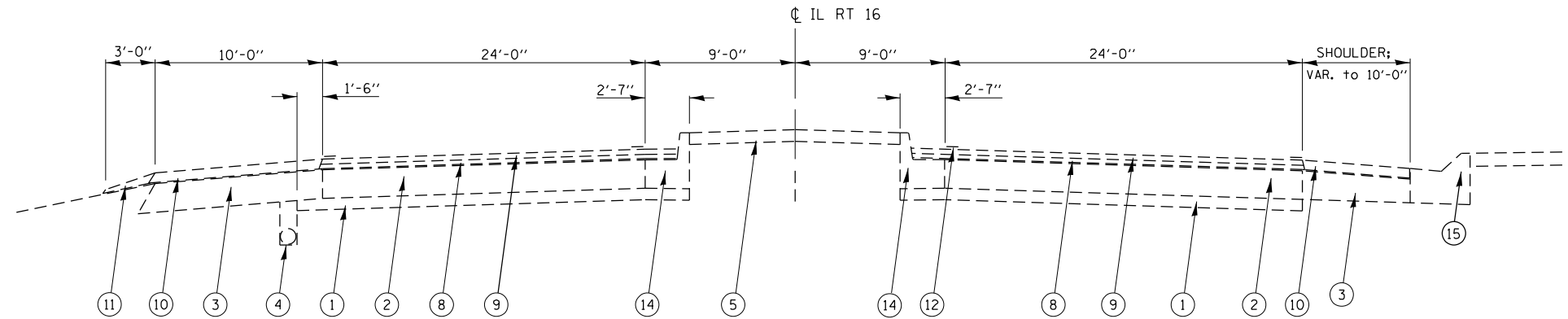
F.A.P. RTE.	SECTION	COUNTY	TOTAL SHEETS	SHEET NO.
325	D6 PATCHING 2024-4	MONTGOMERY	18	10
CONTRACT NO. 72727				
ILLINOIS FED. AID PROJECT				



STA. 121+50.00 TO STA. 128+35.06
 BRIDGE OMISSION STA. 128+35.06 TO 131+64.94
 STA. 131+64.94 TO STA. 138+83.00
 STA. 140-19.05 TO STA. 143+20.67
 STA. EQU. STA. 143+20.87bk = 896+74.40ch
 STA. 910+50.00 TO STA. 916+95.68
 STA. 922+80.11 TO STA. 923+23.45

LEGEND

- ① STABILIZED SUB-BASE, 4"
- ② PORTLAND CEMENT CONCRETE PAVEMENT, 10"
- ③ BITUMINOUS CONCRETE SHOULDERS, 10"
- ④ PIPE UNDERDRAIN
- ⑤ CONCRETE MEDIAN SURFACE, 4"
- ⑥ CONCRETE MEDIAN, TYPE M-6.06 (SOLID)
- ⑦ COMBINATION CONCRETE CURB & GUTTER, TYPE B-6.24
- ⑧ LEVELING BINDER (MACHINE METHOD), SUPERPAVE, IL-9.5, N70 (1")
- ⑨ BITUMINOUS CONCRETE SURFACE COURSE, SUPERPAVE, MIX "D", N70 (1 1/2")
- ⑩ BITUMINOUS CONCRETE SURFACE COURSE, MIXTURE C,
- ⑪ LOW ESAL, CLASS I, TYPE 3 (2 1/2")
- ⑫ AGGREGATE SHOULDERS TYPE B
- ⑬ PAVEMENT MARKING - LINE
- ⑭ EXPANSION TIE ANCHORS & 2'-6" CENTERS
- ⑮ COMBINATION CURB & GUTTER, TYPE B-9.24
- ⑯ COMBINATION CONCRETE CURB & GUTTER, TYPE M-6.24



STA. 138+83.00 TO STA. 140+19.05

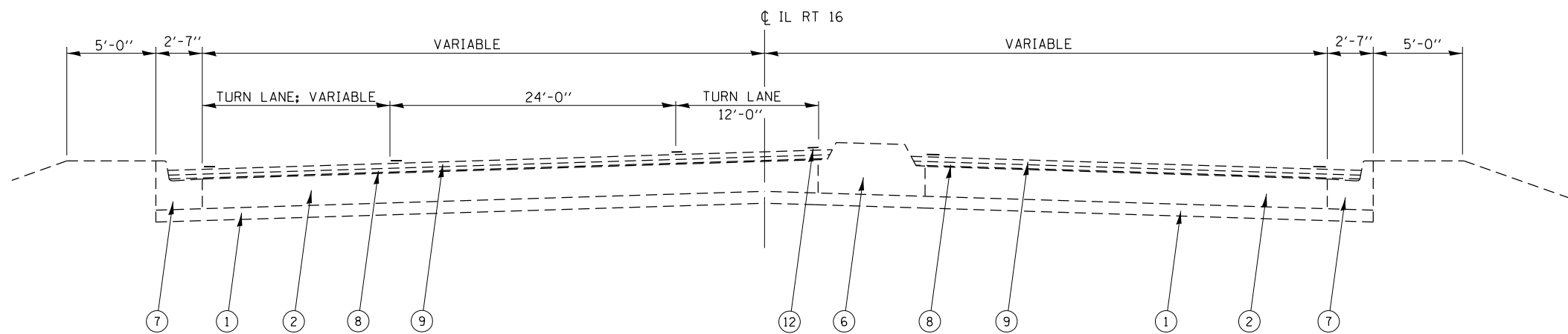
MODEL: D:\p\h\p\...
 FILE NAME: S:\CONTRACT\MAINT_CAD\72727 - FAP 325 (IL 16) PATCHING - MONTGOMERY CO - (6-14-2024)\P\AS\72727-4-5-10-12-23\p\h\c.dgn

USER NAME = Timothy,Sharp	DESIGNED - _____	REVISED - _____
DRAWN - _____	REVISIONS - _____	REVISIONS - _____
PLOT SCALE = 100,0000 ' / in.	CHECKED - _____	REVISIONS - _____
PLOT DATE = 3/21/2024	DATE - _____	REVISIONS - _____

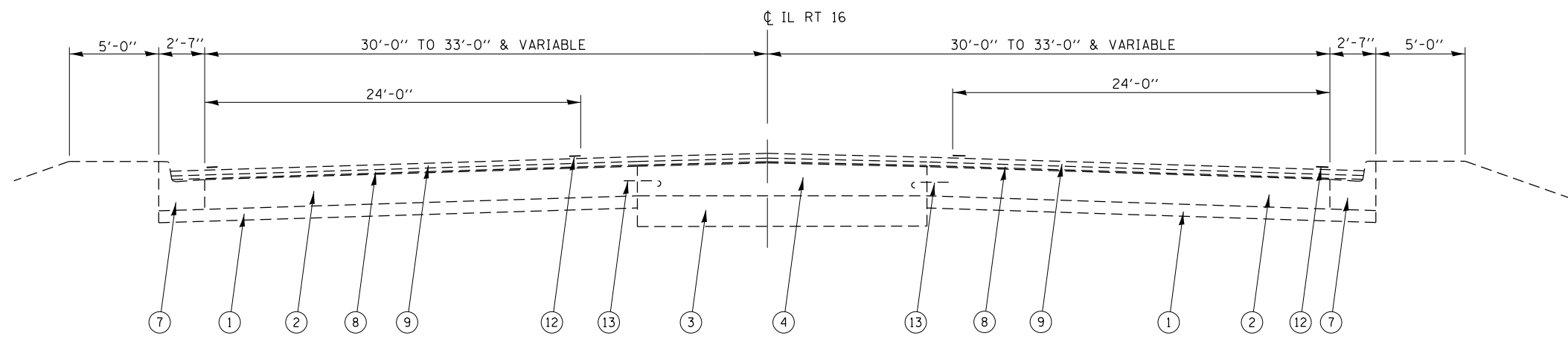
STATE OF ILLINOIS
DEPARTMENT OF TRANSPORTATION

TYPICALS	
SCALE: _____	SHEET ____ OF ____ SHEETS STA. _____ TO STA. _____

F.A.P. RTE.	SECTION	COUNTY	TOTAL SHEETS	SHEET NO.
325	D6 PATCHING 2024-4	MONTGOMERY	18	11
CONTRACT NO. 72727			ILLINOIS FED. AID PROJECT	



STA. 918+00.32 TO STA. 919+39.41 (IL. RTE. 16)



**STA. 916+95.68 to STA. 918+00.32
STA. 919+39.41 to STA. 922+80.11**

LEGEND

- ① STABILIZED SUB-BASE, 4"
- ② PORTLAND CEMENT CONCRETE PAVEMENT, 10"
- ③ BITUMINOUS CONCRETE SHOULDERS, 10"
- ④ PIPE UNDERDRAIN
- ⑤ CONCRETE MEDIAN SURFACE, 4"
- ⑥ CONCRETE MEDIAN, TYPE M-6.06 (SOLID)
- ⑦ COMBINATION CONCRETE CURB & GUTTER, TYPE B-6.24
- ⑧ LEVELING BINDER (MACHINE METHOD), SUPERPAVE, IL-9.5, N70 (1")
- ⑨ BITUMINOUS CONCRETE SURFACE COURSE, SUPERPAVE, MIX "D", N70 (1 1/2")
- ⑩ BITUMINOUS CONCRETE SURFACE COURSE, MIXTURE C.
- ⑪ LOW ESAL, CLASS I, TYPE 3 (2 1/2")
- ⑫ AGGREGATE SHOULDERS TYPE B
- ⑬ PAVEMENT MARKING - LINE
- ⑭ EXPANSION TIE ANCHORS & 2'-6" CENTERS
- ⑮ COMBINATION CONCRETE CURB & GUTTER, TYPE M-6.24

MODEL: D:\p4\h\p\...
 FILE NAME: S:\CONTRACT\MAINT_CAD\72727 - FAP 325 (IL 16) PATCHING - MONTGOMERY CO - 16-14-2024\PROJECT\72727-5-16-24.dwg
 DATE: 3/21/2024

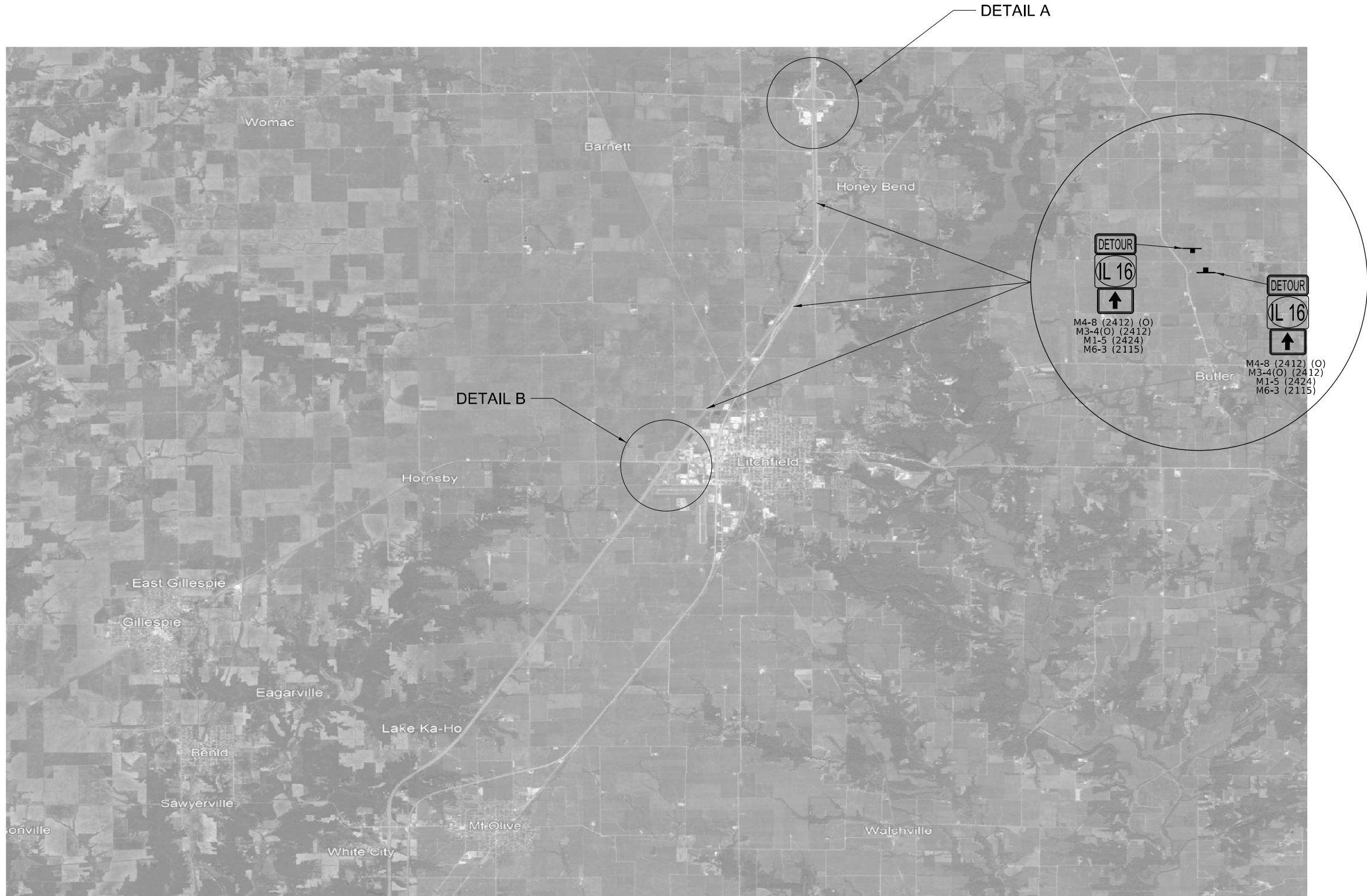
USER NAME = Timothy,Sharp	DESIGNED - _____	REVISED - _____
DRAWN - _____	REVISIONS - _____	REVISIONS - _____
PLOT SCALE = 100,0000' / in.	CHECKED - _____	REVISIONS - _____
PLOT DATE = 3/21/2024	DATE - _____	REVISIONS - _____

**STATE OF ILLINOIS
DEPARTMENT OF TRANSPORTATION**

SCALE: _____		SHEET _____ OF _____ SHEETS		STA. _____ TO STA. _____	
		TYPICALS			

F.A.P. RTE. 325	SECTION D6 PATCHING 2024-4	COUNTY MONTGOMERY	TOTAL SHEETS 18	SHEET NO. 12
ILLINOIS			FED. AID PROJECT	

CONTRACT NO. 72727



MODEL: D:\d6\h\p\CONTRACTMAINT_CAD\72727 - FAP 325 (IL 16) PATCHING - MONTGOMERY CO - 16-14-2024\PI\ASIS\72727-5-18-detour_details.dwg
 FILE NAME: S:\CONTRACTMAINT_CAD\72727 - FAP 325 (IL 16) PATCHING - MONTGOMERY CO - 16-14-2024\PI\ASIS\72727-5-18-detour_details.dwg

USER NAME = Timothy,Sharp	DESIGNED - _____	REVISED - _____
	DRAWN - _____	REVISED - _____
PLOT SCALE = 100,0000' / in.	CHECKED - _____	REVISED - _____
PLOT DATE = 3/22/2024	DATE - _____	REVISED - _____

STATE OF ILLINOIS
DEPARTMENT OF TRANSPORTATION

N.B. EXIST 52 OFF RAMP CLOSURE			
SCALE: _____	SHEET _____ OF _____ SHEETS	STA. _____	TO STA. _____

F.A.P. RTE.	SECTION	COUNTY	TOTAL SHEETS	SHEET NO.
325	D6 PATCHING 2024-4	MONTGOMERY	18	13
CONTRACT NO. 72727				
ILLINOIS FED. AID PROJECT				



MODEL: D:\d6\h...
 FILE NAME: S:\CONTRACTS\CA072727 - FAP 325 (IL 16) PATCHING - MONTGOMERY CO - (6-14-2024)\P\ASIS\72727-4-13-18-detour_details.dgn

USER NAME = Timothy,Sharp	DESIGNED - _____	REVISED - _____
	DRAWN - _____	REVISED - _____
PLOT SCALE = 100,0000' / in.	CHECKED - _____	REVISED - _____
PLOT DATE = 3/22/2024	DATE - _____	REVISED - _____

STATE OF ILLINOIS
DEPARTMENT OF TRANSPORTATION

N.B. EXIT 52 OFF RAMP CLOSURE - DETAIL A

SCALE: _____ SHEET ____ OF ____ SHEETS STA. _____ TO STA. _____

F.A.P. RTE.	SECTION	COUNTY	TOTAL SHEETS	SHEET NO.
325	D6 PATCHING 2024-4	MONTGOMERY	18	14
CONTRACT NO. 72727				
ILLINOIS FED. AID PROJECT				



MODEL: D:\p4\h...
 FILE NAME: S:\CONTRACT\MAINT_CAD\72727 - FAP 325 (IL 16) PATCHING - MONTGOMERY CO - 16-14-2024\PI\MAS\72727-5-INT-13-18-detour_details.dgn

USER NAME = Timothy,Sharp	DESIGNED - _____	REVISED - _____
DRAWN - _____	REVISED - _____	REVISED - _____
PLOT SCALE = 100,0000' / in.	CHECKED - _____	REVISED - _____
PLOT DATE = 3/22/2024	DATE - _____	REVISED - _____

STATE OF ILLINOIS
DEPARTMENT OF TRANSPORTATION

N.B EXIT 52 OFF RAMP CLOSURE - DETAIL B

SCALE: _____ SHEET ____ OF ____ SHEETS STA. _____ TO STA. _____

F.A.P. RTE.	SECTION	COUNTY	TOTAL SHEETS	SHEET NO.
325	D6 PATCHING 2024-4	MONTGOMERY	18	15
CONTRACT NO. 72727				
		ILLINOIS	FED. AID PROJECT	



MODEL: D:\d6\h...
 FILE NAME: S:\CONTRACT\MAINT_CAD\72727 - FAP 325 (IL 16) PATCHING - MONTGOMERY CO - 16-14-2024\PI\ASIS\72727-5-13-18-detour_details.dwg

USER NAME = Timothy,Sharp	DESIGNED - _____	REVISED - _____
DRAWN - _____	REVISOR - _____	REVISOR - _____
PLOT SCALE = 100,0000' / in.	CHECKED - _____	REVISOR - _____
PLOT DATE = 3/22/2024	DATE - _____	REVISOR - _____

STATE OF ILLINOIS
DEPARTMENT OF TRANSPORTATION

S.B. EXIT 52 OFF RAMP CLOSURE DETAIL - C

SCALE: _____ SHEET _____ OF _____ SHEETS STA. _____ TO STA. _____

F.A.P. RTE.	SECTION	COUNTY	TOTAL SHEETS	SHEET NO.
325	D6 PATCHING 2024-4	MONTGOMERY	18	17
CONTRACT NO. 72727				
ILLINOIS FED. AID PROJECT				



MODEL Path: \\S:\CONTRACTS\CONTRACTS\CAD\72727 - FAP 325 (IL 16) PATCHING - MONTGOMERY CO - (6-14-2024)\P\ASIS\72727-5-18-detour_details.dgn
 FILE NAME: S:\CONTRACTS\CONTRACTS\CAD\72727 - FAP 325 (IL 16) PATCHING - MONTGOMERY CO - (6-14-2024)\P\ASIS\72727-5-18-detour_details.dgn

USER NAME = Timothy,Sharp	DESIGNED - _____	REVISED - _____
	DRAWN - _____	REVISED - _____
PLOT SCALE = 100,0000' / in.	CHECKED - _____	REVISED - _____
PLOT DATE = 3/22/2024	DATE - _____	REVISED - _____

STATE OF ILLINOIS
DEPARTMENT OF TRANSPORTATION

S.B. EXIT 52 OFF RAMP CLOSURE - DETAIL D

SCALE: _____ SHEET ____ OF ____ SHEETS STA. _____ TO STA. _____

F.A.P. RTE.	SECTION	COUNTY	TOTAL SHEETS	SHEET NO.
325	D6 PATCHING 2024-4	MONTGOMERY	18	18
CONTRACT NO. 72727				
ILLINOIS FED. AID PROJECT				