

F.A.P. RTE.	SECTION	COUNTY	TOTAL SHEETS	SHEET NO.
17A	(110, 111) SR	OGLE	3	1
		ILLINOIS	CONTRACT NO. 64T44	

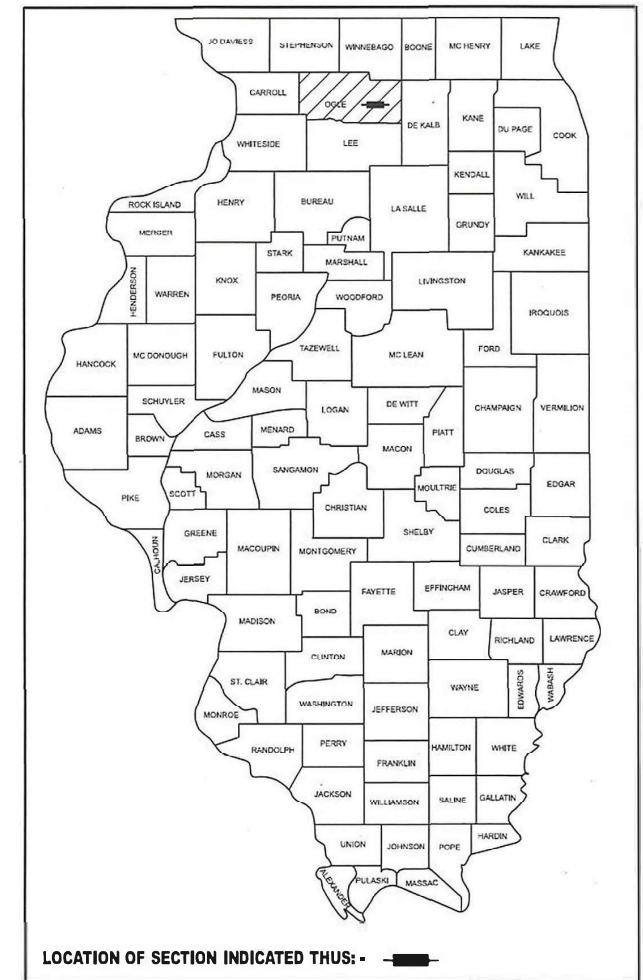
06-14-2024 LETTING ITEM 124

STATE OF ILLINOIS
DEPARTMENT OF TRANSPORTATION

PROPOSED HIGHWAY PLANS

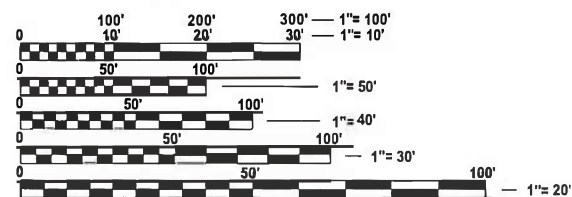
ROUTE FAP 17A (IL 64)
SECTION (110, 111) SR
AGGREGATE SHOULDER IMPROVEMENT
OGLE COUNTY

C-92-146-24



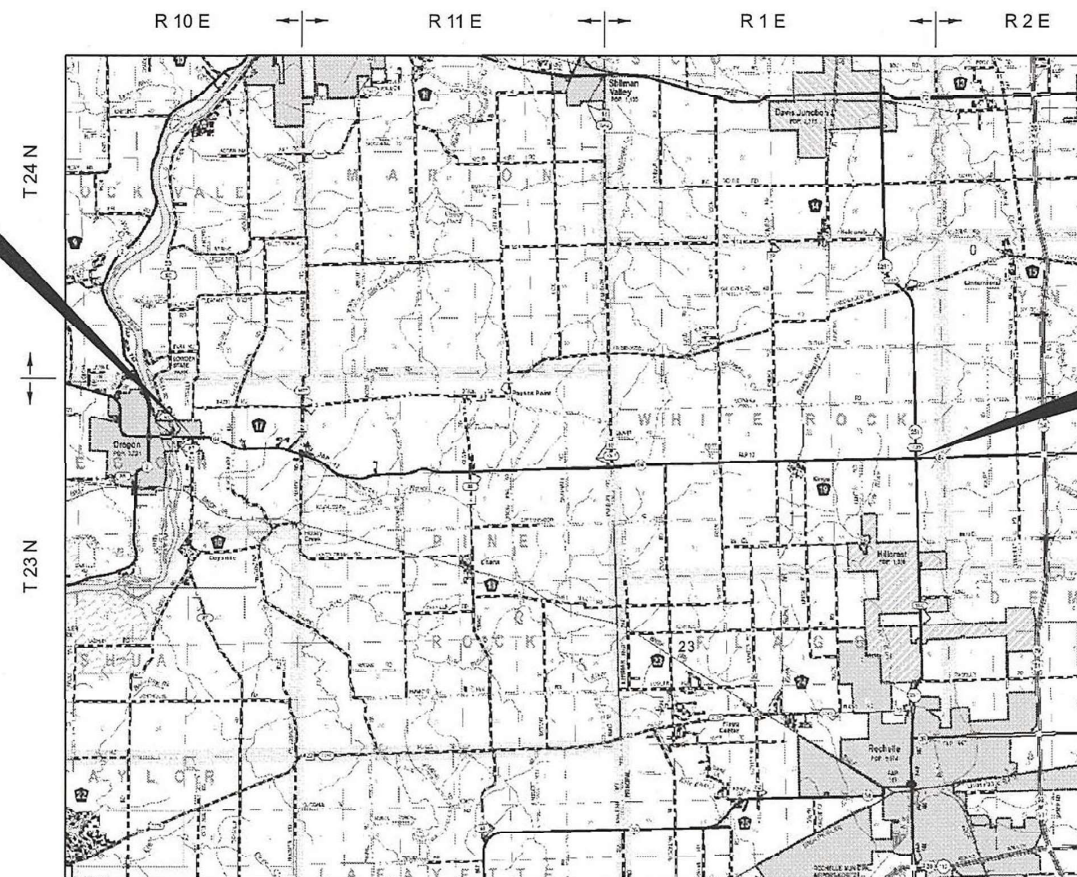
PROJECT BEGINS
IL 64 & DAYSVILLE RD.

TOWNSHIP SECTIONS ()
WHITE ROCK (24, 23, 22, 21, 20, 19)
PINE ROCK (12, 11, 10, 9, 8, 7)
OREGON (1, 2)



FULL SIZE PLANS HAVE BEEN PREPARED USING STANDARD ENGINEERING SCALES. REDUCED SIZED PLANS WILL NOT CONFORM TO STANDARD SCALES. IN MAKING MEASUREMENTS ON REDUCED PLANS, THE ABOVE SCALES MAY BE USED.

J.U.L.I.E.
JOINT UTILITY LOCATION INFORMATION FOR EXCAVATION
1-800-892-0123
OR 811



PROJECT BEGINS
IL 64 & IL 251

GROSS LENGTH = 138,336 FT. = 16.2 MILES
NET LENGTH = 69,168 FT. = 13.1 MILES

STATE OF ILLINOIS
DEPARTMENT OF TRANSPORTATION

SUBMITTED April 18 20 24
Julia Meyer
REGIONAL ENGINEER

May 10, 2024 J. A. [Signature]
ENGINEER OF DESIGN AND ENVIRONMENT

May 10, 2024 Steph [Signature]
DIRECTOR OF HIGHWAYS PROJECT IMPLEMENTATION

PRINTED BY THE AUTHORITY
OF THE STATE OF ILLINOIS

CONTRACT NO. 64T44

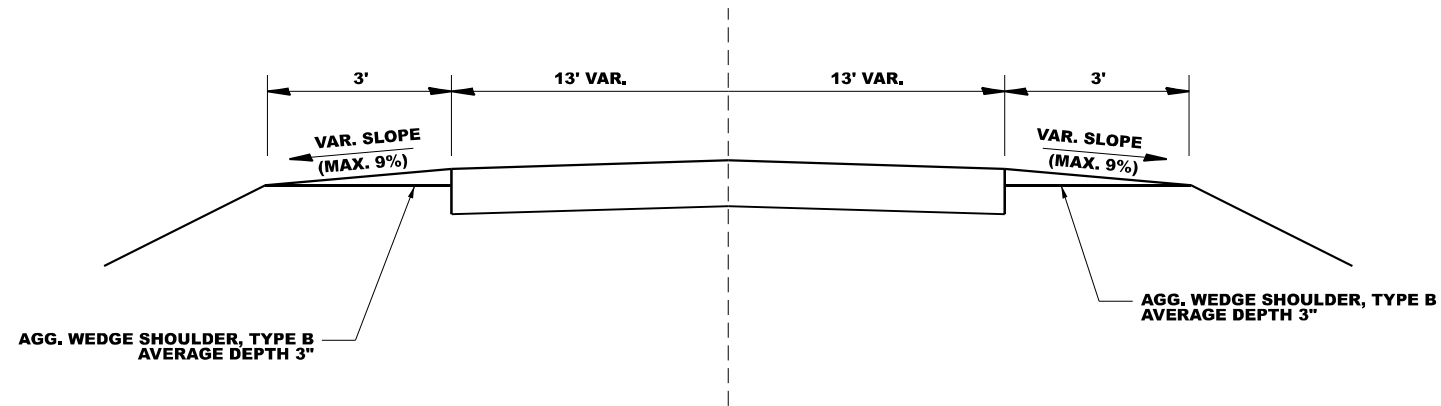
INDEX OF SHEETS

- 1 COVER SHEET
- 2 INDEX OF SHEETS, STANDARDS, AND TYPICAL
- 3 SUMMARY OF QUANTITIES

HIGHWAY STANDARDS

- 482011-03 HMA SHLD. STRIPS/ SHLDS. WITH RESURFACING OR WIDENING AND RESURFACING PROJECTS.
- 701006-05 OFF-RD OPERATIONS, 2L, 2W, 15' (4.5M) TO 24' (600MM) FROM PAVEMENT EDGE
- 701306-04 LANE CLOSURE, 2L, 2W, SLOW MOVING OPERATIONS DAY ONLY, FOR SPEEDS ? 45 MPH
- 701901-09 DEVICES

TYPICAL SECTION IL 64



MODEL: D:_SHT INDEX
 FILE NAME: ...
 ...

USER NAME = Nicholas,Vock	DESIGNED -	REVISED -
	DRAWN -	REVISED -
PLOT SCALE = \$\$SCALE\$	CHECKED -	REVISED -
PLOT DATE = 4/12/2024	DATE -	REVISED -

**STATE OF ILLINOIS
DEPARTMENT OF TRANSPORTATION**

INDEX OF SHEETS & HIGHWAY STANDARDS

SCALE: SHEET OF SHEETS STA. TO STA.

F.A.P. RTE.	SECTION	COUNTY	TOTAL SHEETS	SHEET NO.
17A	(110, 111) SR	OGLE	3	2
ILLINOIS FED. AID PROJECT			CONTRACT NO. 64T44	

MODEL: D:_SUF_SCO
 FILE NAME: I:\projects\Operations\Maintenance Section\Draws\Operations\Contract Maintenance\FY 2024\64T4 - E 64 Agg Shoulder\CD\Sheets\64T4-03- SCO

SUMMARY OF QUANTITIES				CONSTR. CODE
CODE NO.	ITEM	UNIT	TOTAL QUANTITY	100% STATE
				NONE 0021 S.N.
48102100	AGGREGATE WEDGE SHOULDER, TYPE B	TON	7878	7878
67100100	MOBILIZATION	L SUM	1	1
70100460	TRAFFIC CONTROL AND PROTECTION, STANDARD 701306	L SUM	1	1

USER NAME = Nicholas,Vock	DESIGNED -	REVISED -
	DRAWN -	REVISED -
PLOT SCALE = \$SCALE\$	CHECKED -	REVISED -
PLOT DATE = 4/12/2024	DATE -	REVISED -

**STATE OF ILLINOIS
DEPARTMENT OF TRANSPORTATION**

SUMMARY OF QUANTITIES

SCALE: SHEET OF SHEETS STA. TO STA.

F.A.P. RTE.	SECTION	COUNTY	TOTAL SHEETS	SHEET NO.
17A	(110, 111) SR	OGLE	3	3
			CONTRACT NO. 64T44	
		ILLINOIS	FED. AID PROJECT	