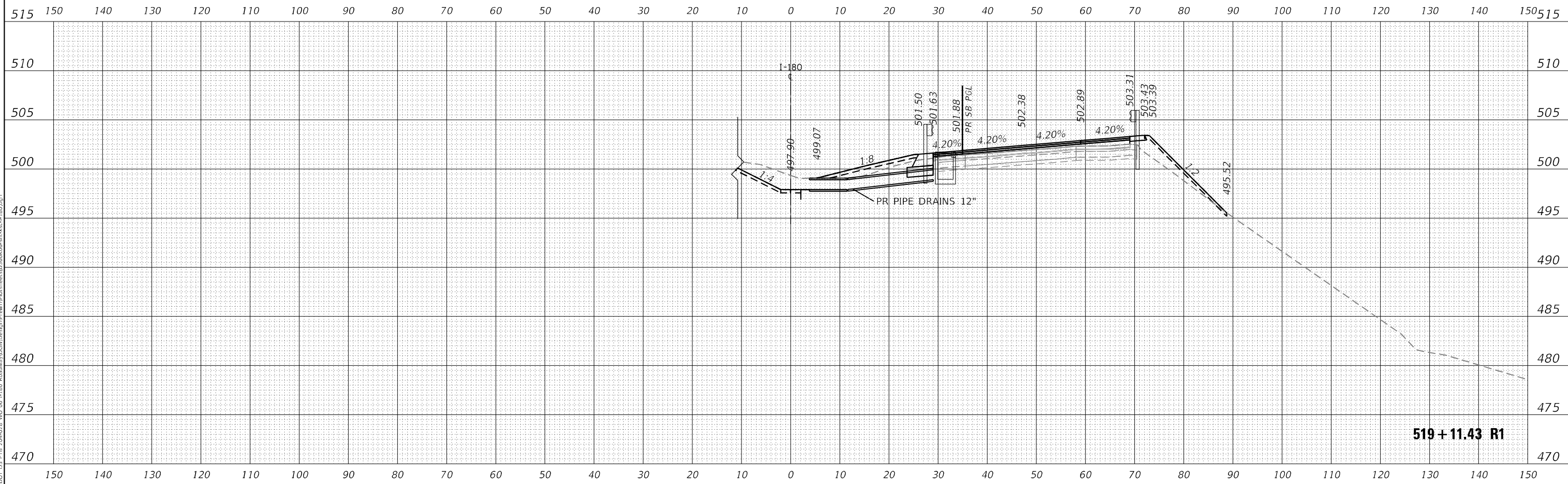


MODEL: Defn.dwg  
 FILE NAME: 2/2/2024\_06 DICT 03 P18 204+228 WD 06 I-180 Roadway/Civil/Design/Plat/PlatSheet/03586666-sh-c-e-l-180.dwg



**519 + 11.43 R1**



USER NAME = RGall	DESIGNED -	REVISED -
	DRAWN -	REVISED -
PLOT SCALE = 20,0000 * / in.	CHECKED -	REVISED -
PLOT DATE = 1/12/2024	DATE -	REVISED -

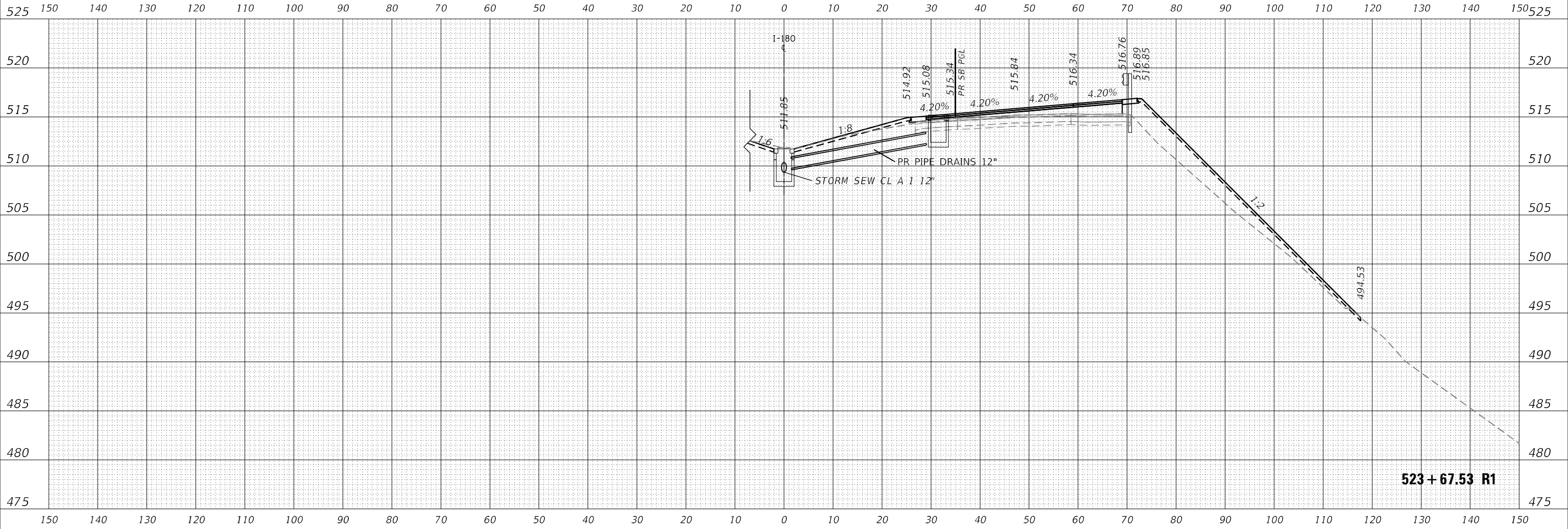
**STATE OF ILLINOIS  
DEPARTMENT OF TRANSPORTATION**

**FAI ROUTE 180 (I-180)  
CROSS SECTIONS**

SCALE: SHEET OF SHEETS STA. 519+11.43 R1 TO STA. 519+11.43 R1

F.A.I. RTE.	SECTION	COUNTY	TOTAL SHEETS	SHEET NO.
180	[(06-2B-1) & (06-2HB-1)]BR	BUREAU	327	301
			CONTRACT NO. 66K66	
		ILLINOIS	FED. AID PROJECT	

MODEL: Definit  
 FILE NAME: 2/2/2024\_06 DDT 03 P18 204+628 WD 06 L180 Roadway/Civil/Design/Prd/Plm/PlotSheets/03566666-sh-c-e-l-180.dgn



**523+67.53 R1**



USER NAME = RGall	DESIGNED -	REVISED -
	DRAWN -	REVISED -
PLOT SCALE = 20,0000 * / in.	CHECKED -	REVISED -
PLOT DATE = 1/12/2024	DATE -	REVISED -

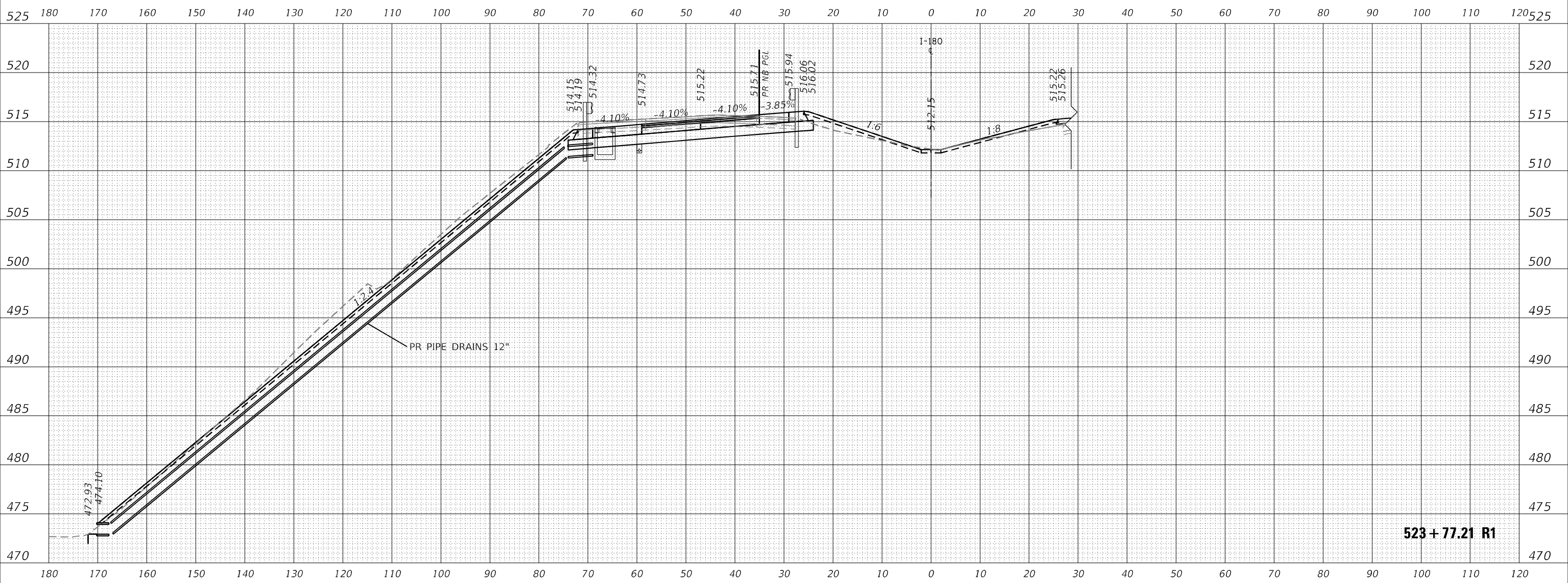
**STATE OF ILLINOIS  
DEPARTMENT OF TRANSPORTATION**

**FAI ROUTE 180 (I-180)  
CROSS SECTIONS**

SCALE: SHEET OF SHEETS STA. 523+67.53 R1 TO STA. 523+67.53 R1

F.A.I. RTE.	SECTION	COUNTY	TOTAL SHEETS	SHEET NO.
180	[(06-2B-1) & (06-2HB-1)]BR	BUREAU	327	302
			CONTRACT NO. 66K66	
		ILLINOIS	FED. AID PROJECT	

MODEL: Defn.dwg  
 FILE NAME: 2/2/2024 7:06 DDT 03 P18 204-2028 WD 06 I-180 Roadway/DCU/Design/Plat/PlatSheet/0356666-sh-c-e-l-180.dwg



**523 + 77.21 R1**

**EFK•Moen**  
Civil Engineering Design

USER NAME = RGall	DESIGNED -	REVISED -
	DRAWN -	REVISED -
PLOT SCALE = 20,0000 * / in.	CHECKED -	REVISED -
PLOT DATE = 1/12/2024	DATE -	REVISED -

**STATE OF ILLINOIS  
DEPARTMENT OF TRANSPORTATION**

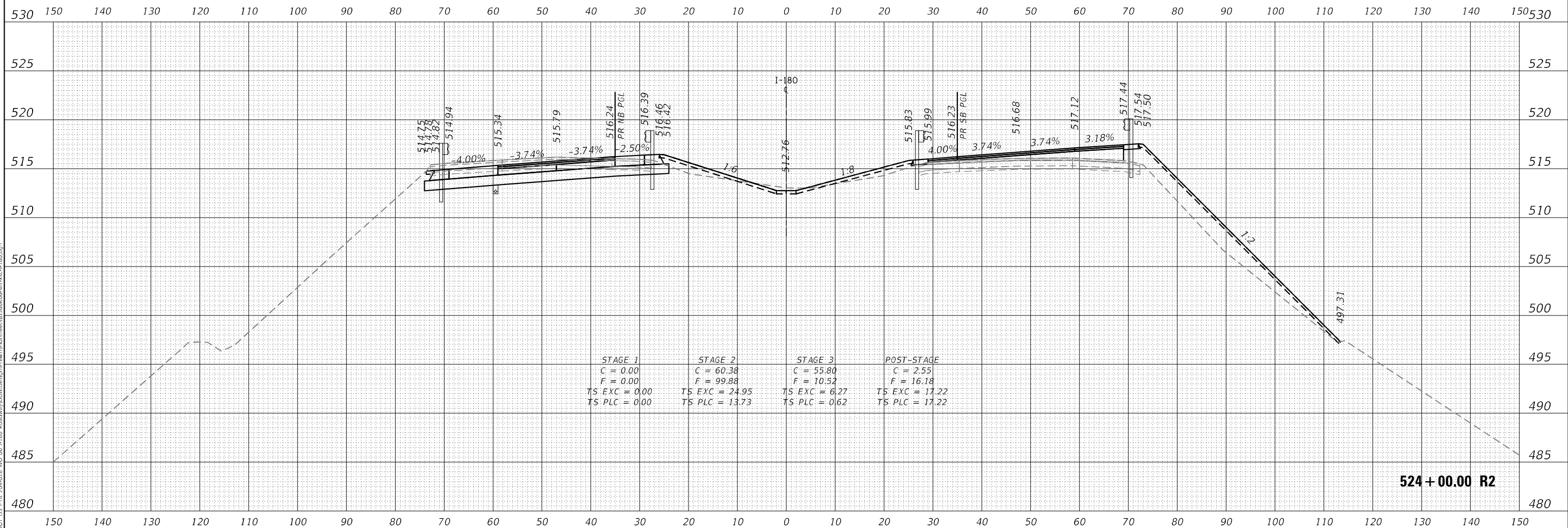
**FAI ROUTE 180 (I-180)  
CROSS SECTIONS**

SCALE: SHEET OF SHEETS STA. 523+77.21 R1 TO STA. 523+77.21 R1

F.A.I. RTE.	SECTION	COUNTY	TOTAL SHEETS	SHEET NO.
180	[(06-2B-1) & (06-2HB-1)]BR	BUREAU	327	303
CONTRACT NO. 66K66				

ILLINOIS FED. AID PROJECT

MODEL: Definit  
 FILE NAME: 2/2/2024\_06 DDT 03 P18 204+028 WD 06 I-180 Roadway/DCU/Design/Plots/PlotSheet/03566666-sh-c-e-l-180.dgn



**524+00.00 R2**



USER NAME =	RGall
PLOT SCALE =	20,0000 * / in.
PLOT DATE =	1/12/2024

DESIGNED -	
DRAWN -	
CHECKED -	
DATE -	

REVISED -	
REVISED -	
REVISED -	
REVISED -	

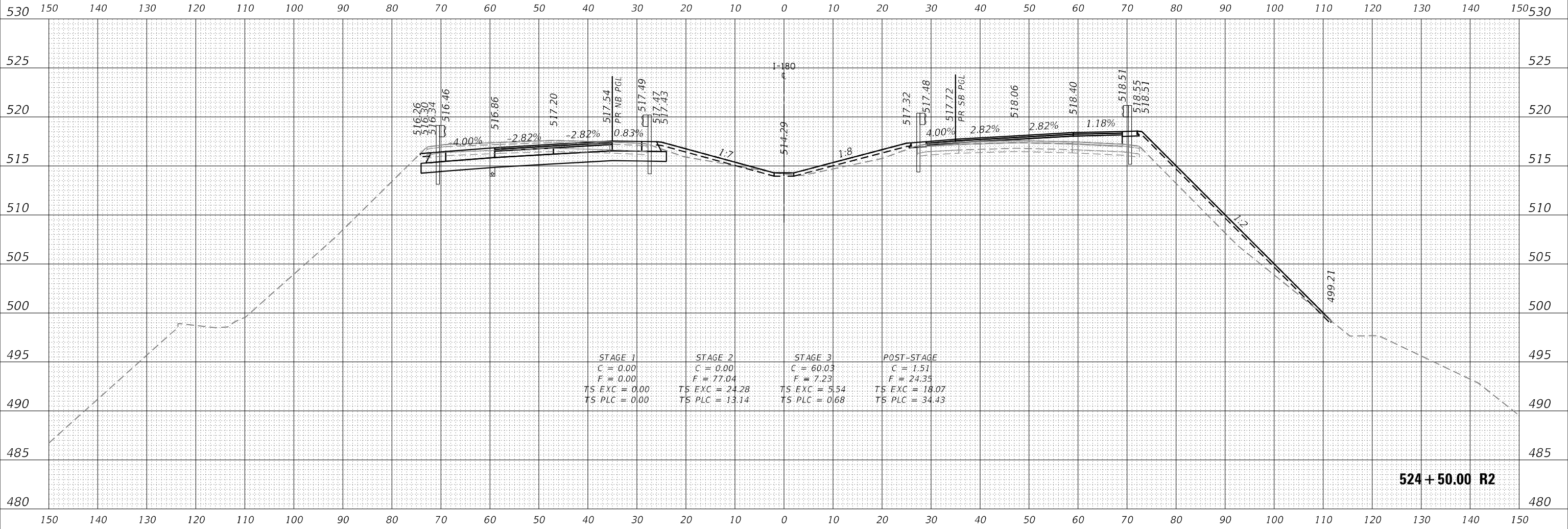
**STATE OF ILLINOIS  
DEPARTMENT OF TRANSPORTATION**

**FAI ROUTE 180 (I-180)  
CROSS SECTIONS**

SCALE: SHEET OF SHEETS STA. 524+00.00 R2 TO STA. 524+00.00 R2

F.A.I. RTE.	SECTION	COUNTY	TOTAL SHEETS	SHEET NO.
180	[(06-2B-1) & (06-2HB-1)]BR	BUREAU	327	304
CONTRACT NO. 66K66				
ILLINOIS FED. AID PROJECT				

MODEL: Definitive  
 FILE NAME: 2/2/2025\_06 DDT D3 P1B 204+228 WD 06 I-180 Roadway/DCU/Design/Plots/PlotSheet/03565666-sh-c-e-l-180.dgn



**524 + 50.00 R2**



USER NAME = RGal	DESIGNED -	REVISED -
	DRAWN -	REVISED -
PLOT SCALE = 20,0000' / in.	CHECKED -	REVISED -
PLOT DATE = 1/12/2024	DATE -	REVISED -

**STATE OF ILLINOIS  
DEPARTMENT OF TRANSPORTATION**

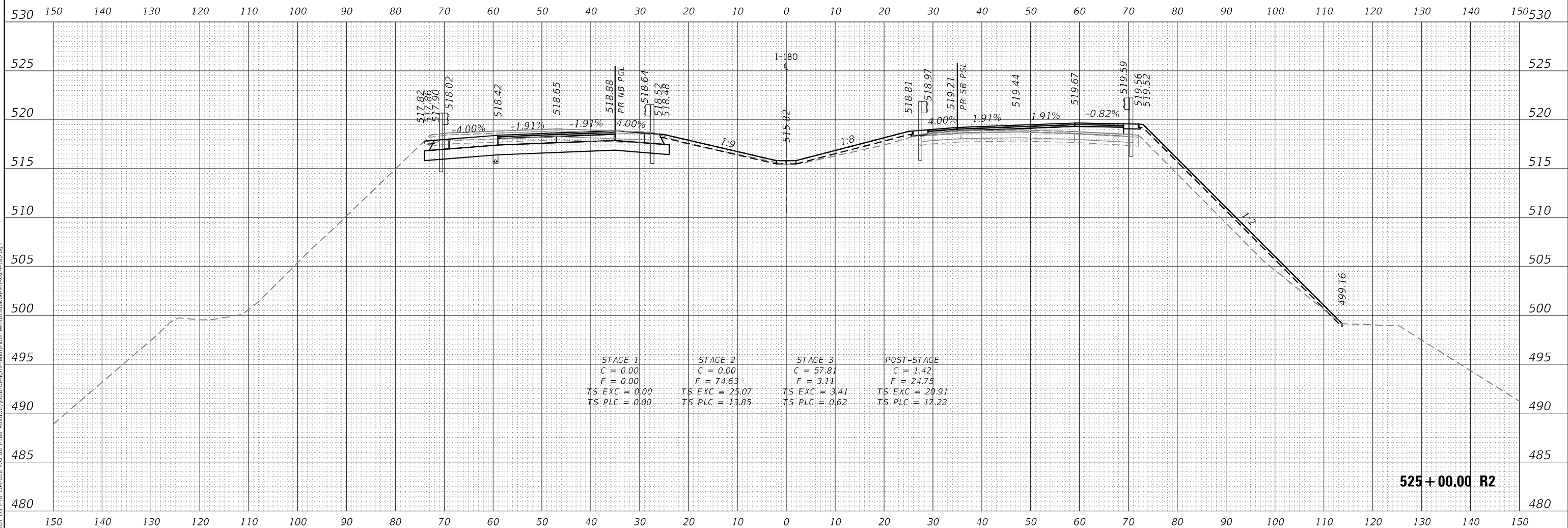
**FAI ROUTE 180 (I-180)  
CROSS SECTIONS**

SCALE: SHEET OF SHEETS STA. 524+50.00 R2 TO STA. 524+50.00 R2

F.A.I. RTE.	SECTION	COUNTY	TOTAL SHEETS	SHEET NO.
180	[(06-2B-1) & (06-2HB-1)]BR	BUREAU	327	305
CONTRACT NO. 66K66				

ILLINOIS FED. AID PROJECT

MODEL: Definitive  
 FILE NAME: 2/2/2017\_06 DDT D3 P1B 204-02B WD 06 I-180 Roadway/DCU/Design/Plots/PlotSheets/0366666-sh-x-sec-L180.dgn



**525+00.00 R2**



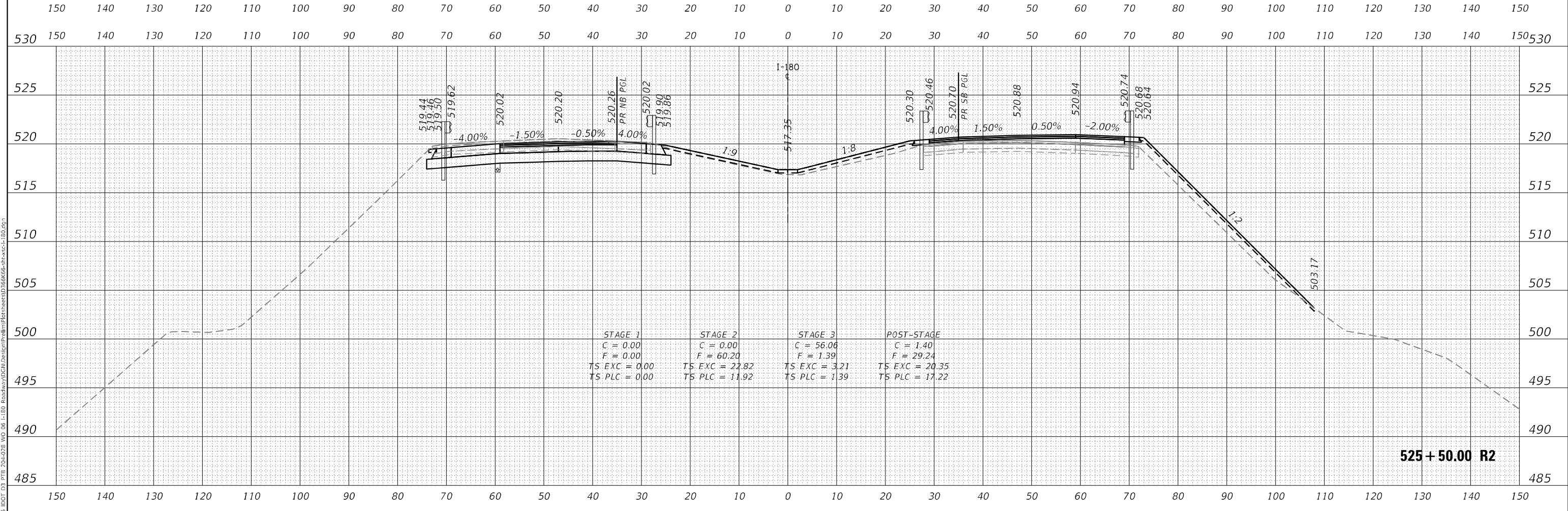
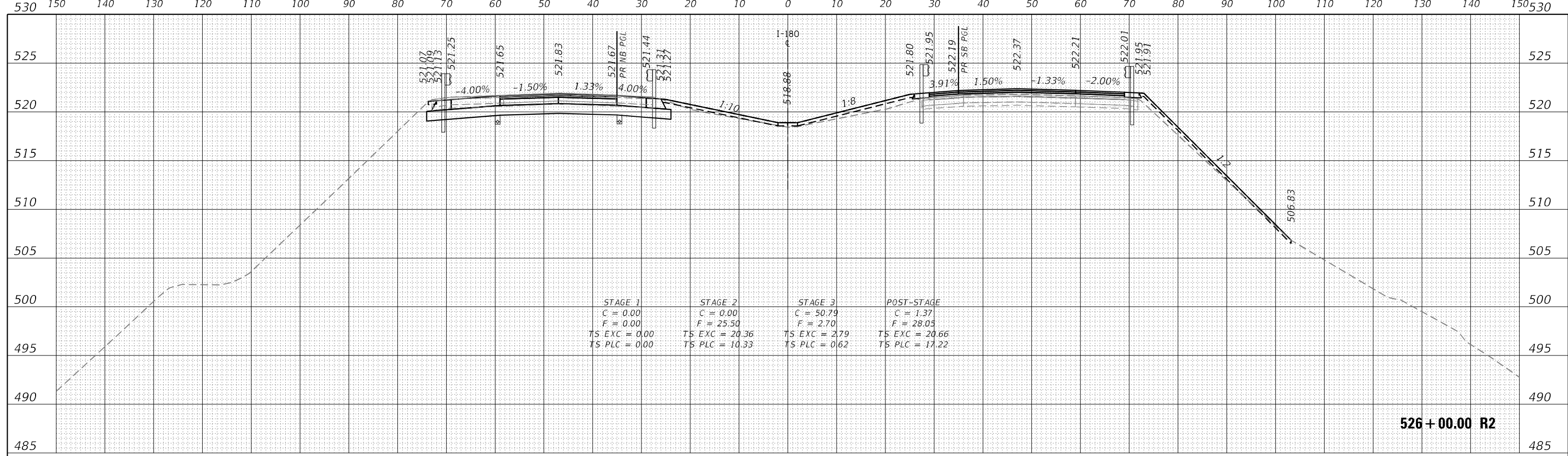
USER NAME = RGall	DESIGNED -	REVISED -
	DRAWN -	REVISED -
PLOT SCALE = 20,0000' / in.	CHECKED -	REVISED -
PLOT DATE = 1/12/2024	DATE -	REVISED -

**STATE OF ILLINOIS  
DEPARTMENT OF TRANSPORTATION**

**FAI ROUTE 180 (I-180)  
CROSS SECTIONS**

SCALE: SHEET OF SHEETS STA. 525+00.00 R2 TO STA. 525+00.00 R2

F.A.I. RTE.	SECTION	COUNTY	TOTAL SHEETS	SHEET NO.
180	[(06-2B-1) & (06-2HB-1)]BR	BUREAU	327	306
CONTRACT NO. 66K66				
ILLINOIS FED. AID PROJECT				



MODEL: Definit  
 FILE NAME: 2/2/2024\_06 DICT 03 P1B 204-02B W0 06 L180 Roadway/03/01/01/Design/Plat/PlotSheet/03/26/666-01-000.dgn



USER NAME = RGal	DESIGNED -	REVISED -
	DRAWN -	REVISED -
PLOT SCALE = 20,0000' / in.	CHECKED -	REVISED -
PLOT DATE = 1/12/2024	DATE -	REVISED -

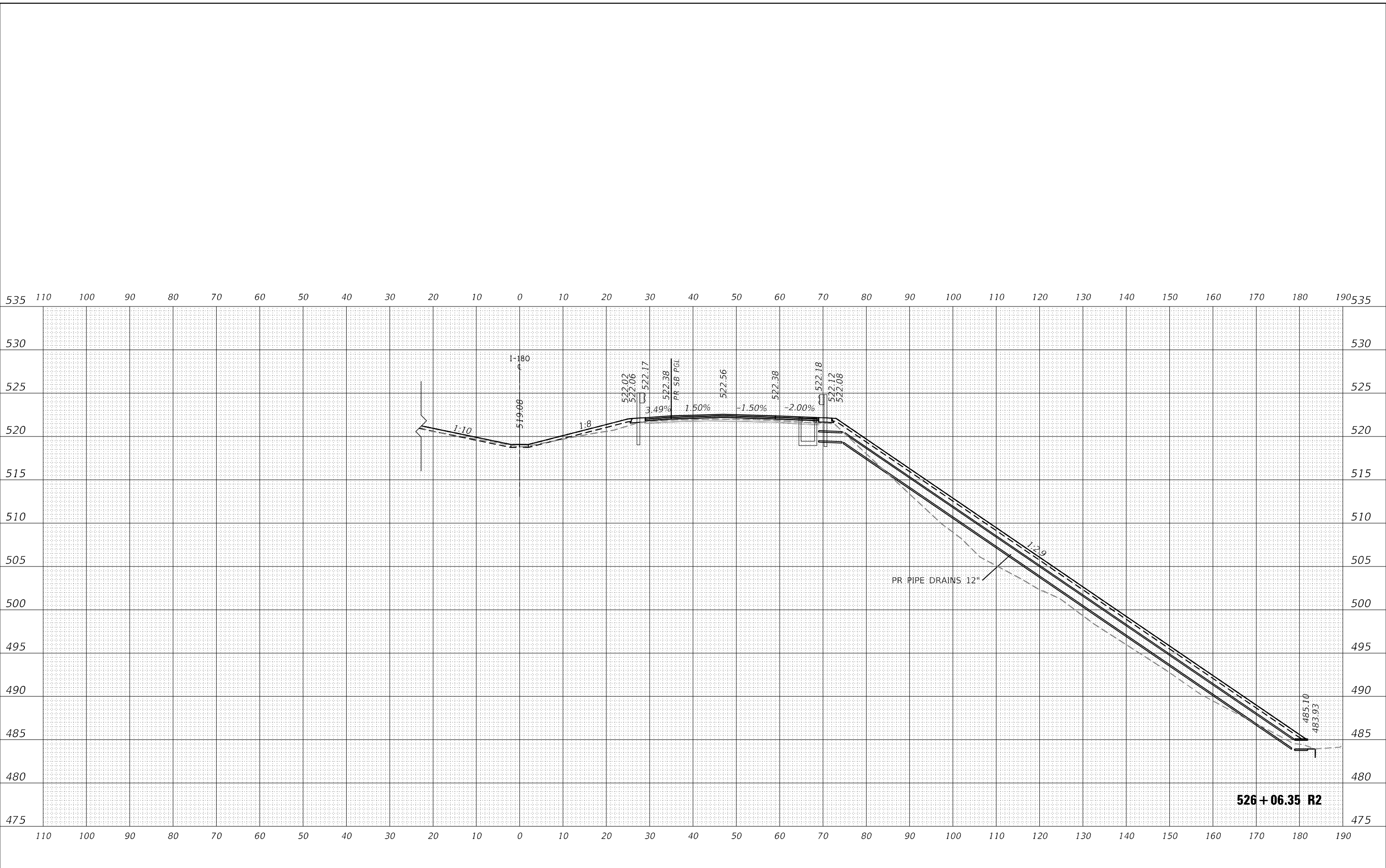
**STATE OF ILLINOIS  
 DEPARTMENT OF TRANSPORTATION**

**FAI ROUTE 180 (I-180)  
 CROSS SECTIONS**

SCALE: SHEET OF SHEETS STA. 525+50.00 R2 TO STA. 526+00.00 R2

F.A.I. RTE.	SECTION	COUNTY	TOTAL SHEETS	SHEET NO.
180	[(06-2B-1) & (06-2HB-1)]BR	BUREAU	327	307
CONTRACT NO. 66K66			ILLINOIS FED. AID PROJECT	

MODEL: Definitive  
 FILE NAME: 2/2/2024\_06 DOT D3 P18 204+028 WD 06 I-180 Roadway/Cut/Design/Profile/Plot/Sheet/03566666-ah-x-c-e-l-180.dgn



**526 + 06.35 R2**



USER NAME = RGall	DESIGNED -	REVISED -
	DRAWN -	REVISED -
PLOT SCALE = 20,0000' / in.	CHECKED -	REVISED -
PLOT DATE = 1/12/2024	DATE -	REVISED -

**STATE OF ILLINOIS  
DEPARTMENT OF TRANSPORTATION**

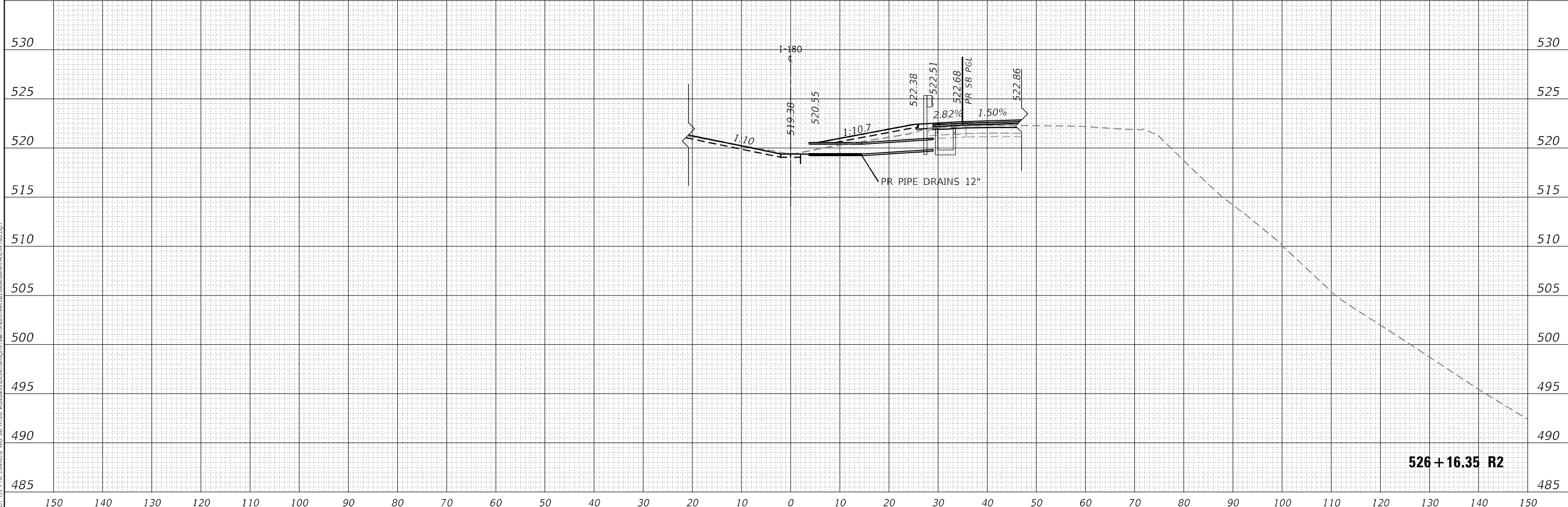
**FAI ROUTE 180 (I-180)  
CROSS SECTIONS**

SCALE: SHEET OF SHEETS STA. 526+06.35 R2 TO STA. 526+06.35 R2

F.A.I. RTE.	SECTION	COUNTY	TOTAL SHEETS	SHEET NO.
180	[(06-2B-1) & (06-2HB-1)]BR	BUREAU	327	308
			CONTRACT NO. 66K66	
		ILLINOIS	FED. AID PROJECT	



535 150 140 130 120 110 100 90 80 70 60 50 40 30 20 10 0 10 20 30 40 50 60 70 80 90 100 110 120 130 140 150 535



526 + 16.35 R2

MODEL: Definit FILE NAME: 2/2/2024\_06 DOT D3 P18 204+028 WD 06 I-180 Roadway/Civil/Design/Platm/PlotSheet/03586666-sh-x-c-e-l-180.dgn



USER NAME = RGall	DESIGNED -	REVISED -
	DRAWN -	REVISED -
PLOT SCALE = 20,0000 * / in.	CHECKED -	REVISED -
PLOT DATE = 1/12/2024	DATE -	REVISED -

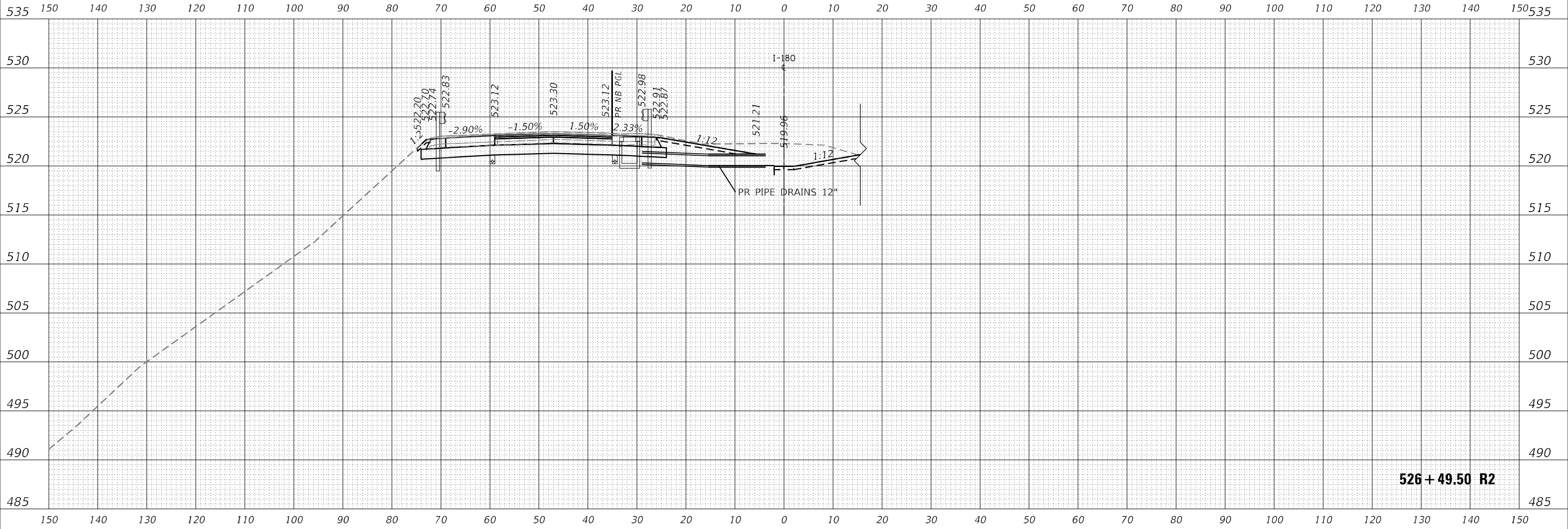
STATE OF ILLINOIS  
DEPARTMENT OF TRANSPORTATION

FAI ROUTE 180 (I-180)  
CROSS SECTIONS

SCALE: SHEET OF SHEETS STA. 526+16.35 R2 TO STA. 526+16.35 R2

F.A.I. RTE.	SECTION	COUNTY	TOTAL SHEETS	SHEET NO.
180	[(06-2B-1) & (06-2HB-1)]BR	BUREAU	327	309
			CONTRACT NO. 66K66	
		ILLINOIS	FED. AID PROJECT	

MODEL: Definitive  
 FILE NAME: 2/2/2024\_06 DOT 03 P18 204+28 WD 06 I-180 Roadway/Civil/Design/Plat/PlatSheet/0356666-sh-c-e-1-180.dgn



**526 + 49.50 R2**



USER NAME = RGall	DESIGNED -	REVISED -
	DRAWN -	REVISED -
PLOT SCALE = 20,0000 * / in.	CHECKED -	REVISED -
PLOT DATE = 1/12/2024	DATE -	REVISED -

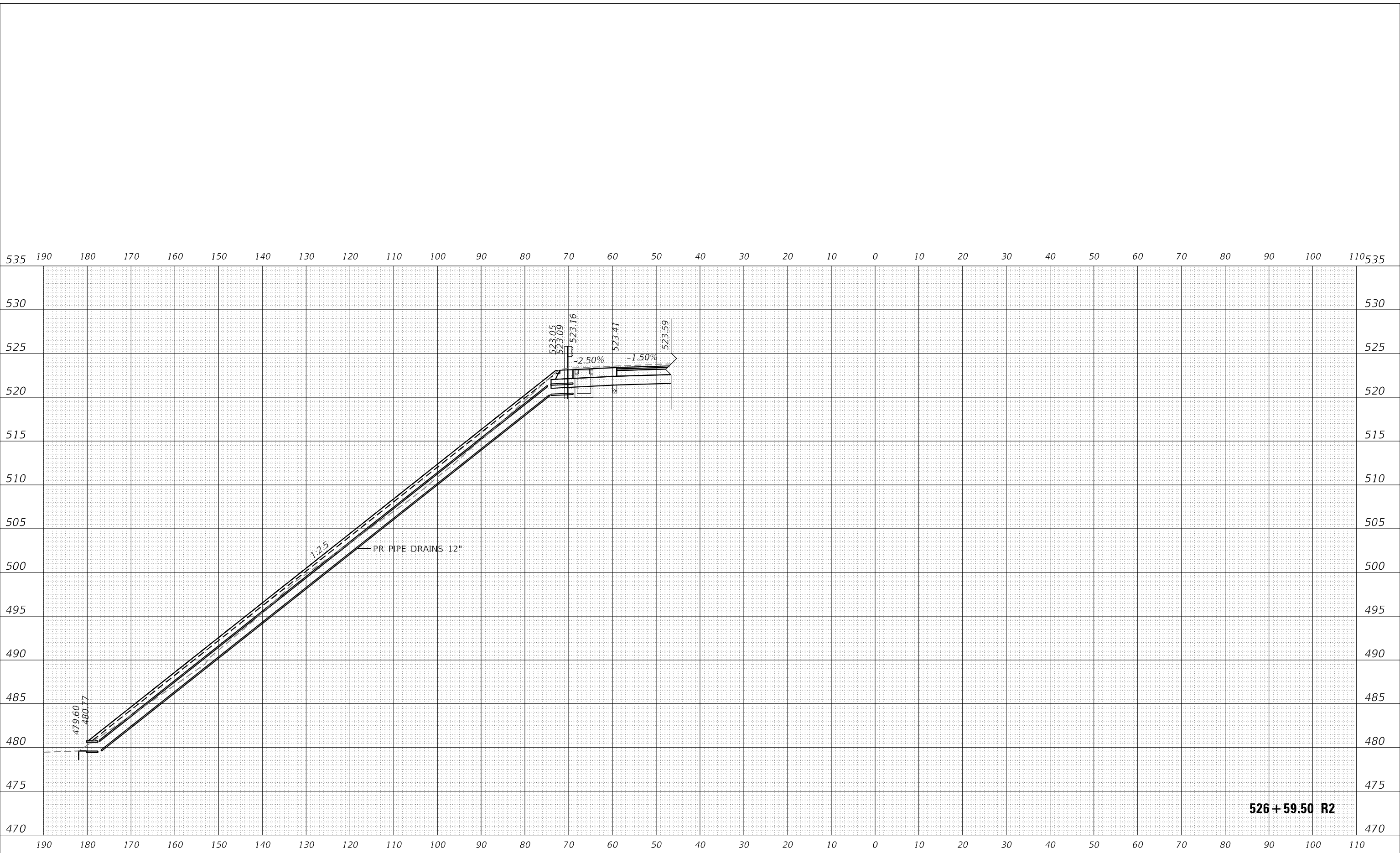
**STATE OF ILLINOIS  
DEPARTMENT OF TRANSPORTATION**

**FAI ROUTE 180 (I-180)  
CROSS SECTIONS**

SCALE: SHEET OF SHEETS STA. 526+49.50 R2 TO STA. 526+49.50 R2

F.A.I. RTE.	SECTION	COUNTY	TOTAL SHEETS	SHEET NO.
180	[(06-2B-1) & (06-2HB-1)]BR	BUREAU	327	310
			CONTRACT NO. 66K66	
		ILLINOIS	FED. AID PROJECT	

MODEL: Defn.dwg  
 FILE NAME: 2/2/2024 7:06 DOT D3 P18 204-2028 WD 06 I-180 Roadway/DCU/Design/Plat/PlatSheet/03566666-ah-x-c-e-l-180.dwg



**526 + 59.50 R2**



USER NAME = RGall	DESIGNED -	REVISED -
	DRAWN -	REVISED -
PLOT SCALE = 20,0000 * / in.	CHECKED -	REVISED -
PLOT DATE = 1/12/2024	DATE -	REVISED -

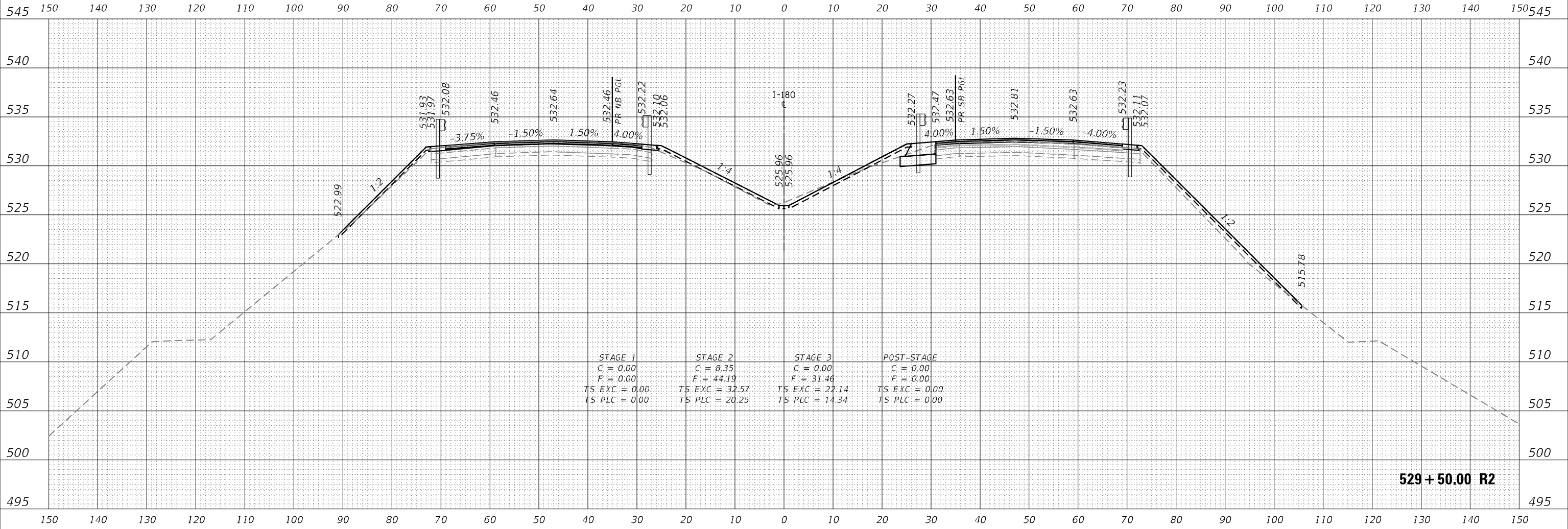
**STATE OF ILLINOIS  
DEPARTMENT OF TRANSPORTATION**

**FAI ROUTE 180 (I-180)  
CROSS SECTIONS**

SCALE: SHEET OF SHEETS STA. 526+59.50 R2 TO STA. 526+59.50 R2

F.A.I. RTE.	SECTION	COUNTY	TOTAL SHEETS	SHEET NO.
180	[(06-2B-1) & (06-2HB-1)]BR	BUREAU	327	311
			CONTRACT NO. 66K66	
		ILLINOIS	FED. AID PROJECT	

MODEL: Definit  
 FILE NAME: 2/2/2024\_06 DOT D3 P1B 204+228 WD 06 I-180 Roadway/Civil/Design/Plat/PlatSheet/0356666-sh-c-e-1-80.dgn



**529 + 50.00 R2**



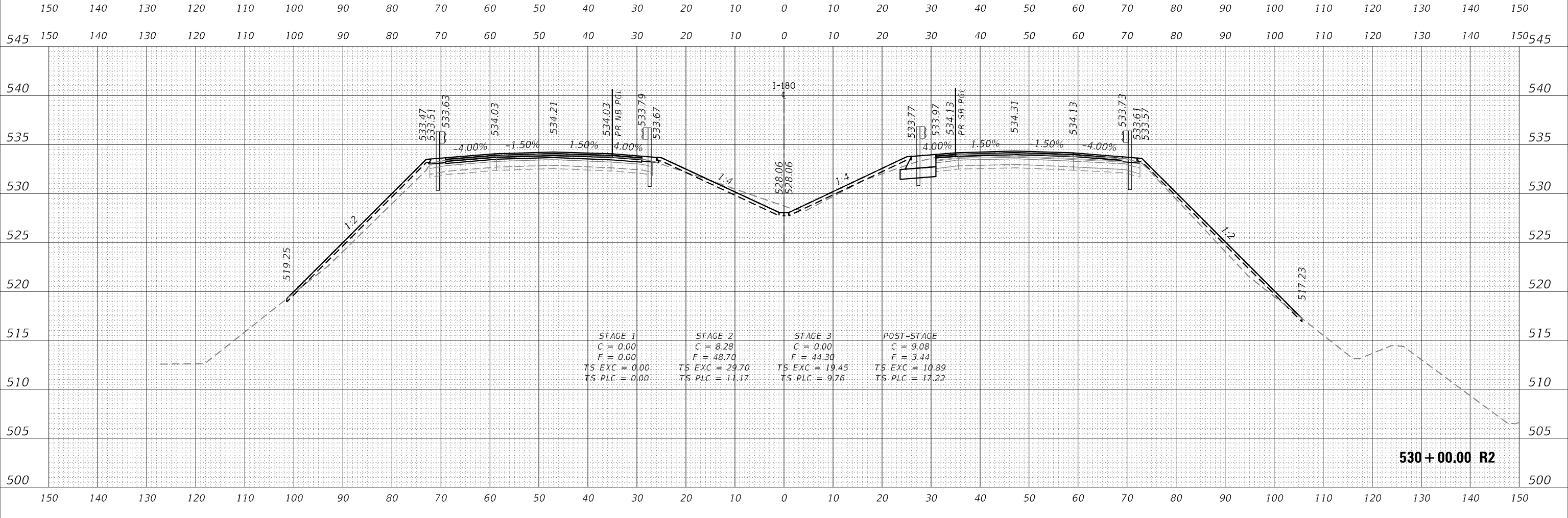
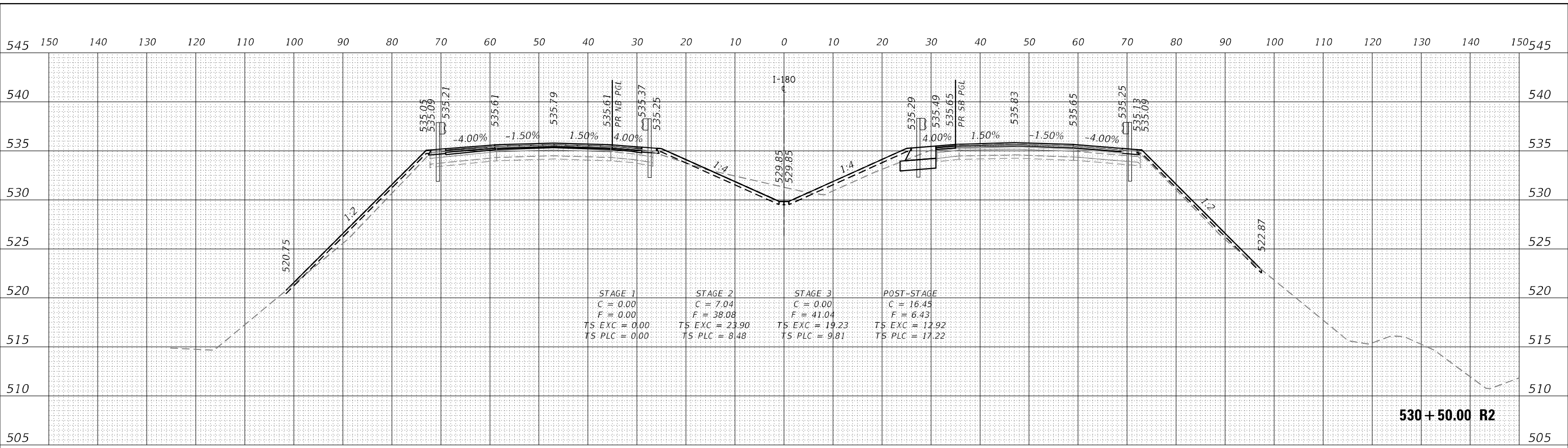
USER NAME = RGall	DESIGNED -	REVISED -
	DRAWN -	REVISED -
PLOT SCALE = 20,0000' / in.	CHECKED -	REVISED -
PLOT DATE = 1/12/2024	DATE -	REVISED -

**STATE OF ILLINOIS  
DEPARTMENT OF TRANSPORTATION**

**FAI ROUTE 180 (I-180)  
CROSS SECTIONS**

SCALE: SHEET OF SHEETS STA. 529+50.00 R2 TO STA. 529+50.00 R2

F.A.I. RTE.	SECTION	COUNTY	TOTAL SHEETS	SHEET NO.
180	[(06-2B-1) & (06-2HB-1)]BR	BUREAU	327	312
			CONTRACT NO. 66K66	
ILLINOIS FED. AID PROJECT				



MODEL: Definit  
 FILE NAME: 2/2/2024\_06 DDT 03 P1B 204-028 W0 06 L180 Roadway/03/01/Design/Pr/align/PlotSheet/0356666-ah-x-c-e-l-180.dgn



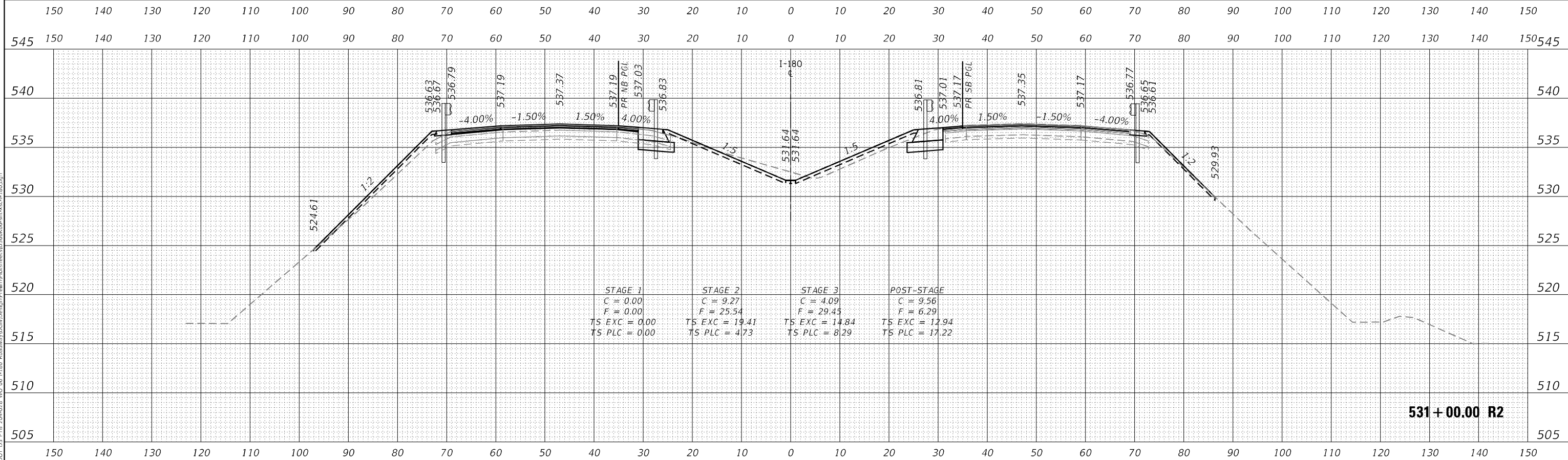
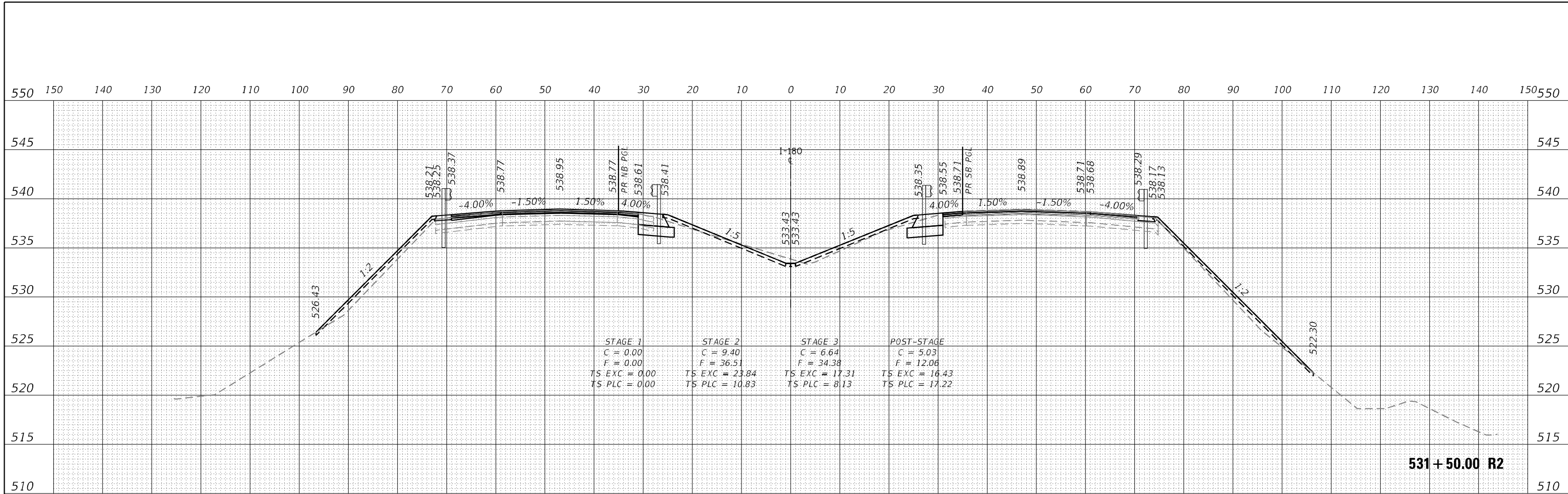
USER NAME = RGal	DESIGNED -	REVISED -
	DRAWN -	REVISED -
PLOT SCALE = 20,0000' / in.	CHECKED -	REVISED -
PLOT DATE = 1/12/2024	DATE -	REVISED -

**STATE OF ILLINOIS  
DEPARTMENT OF TRANSPORTATION**

**FAI ROUTE 180 (I-180)  
CROSS SECTIONS**

SCALE: SHEET OF SHEETS STA. 530+00.00 R2 TO STA. 530+50.00 R2

F.A.I. RTE.	SECTION	COUNTY	TOTAL SHEETS	SHEET NO.
180	[(06-2B-1) & (06-2HB-1)]BR	BUREAU	327	313
CONTRACT NO. 66K66			ILLINOIS FED. AID PROJECT	



MODEL: Definitive  
 FILE NAME: 2/2/2024\_06 DICT 03 P1B 204-02B WD 06 L180 Roadway/Civil/Design/Plat/Plot/Sheet/0356K66-ah-sec-L180.dgn



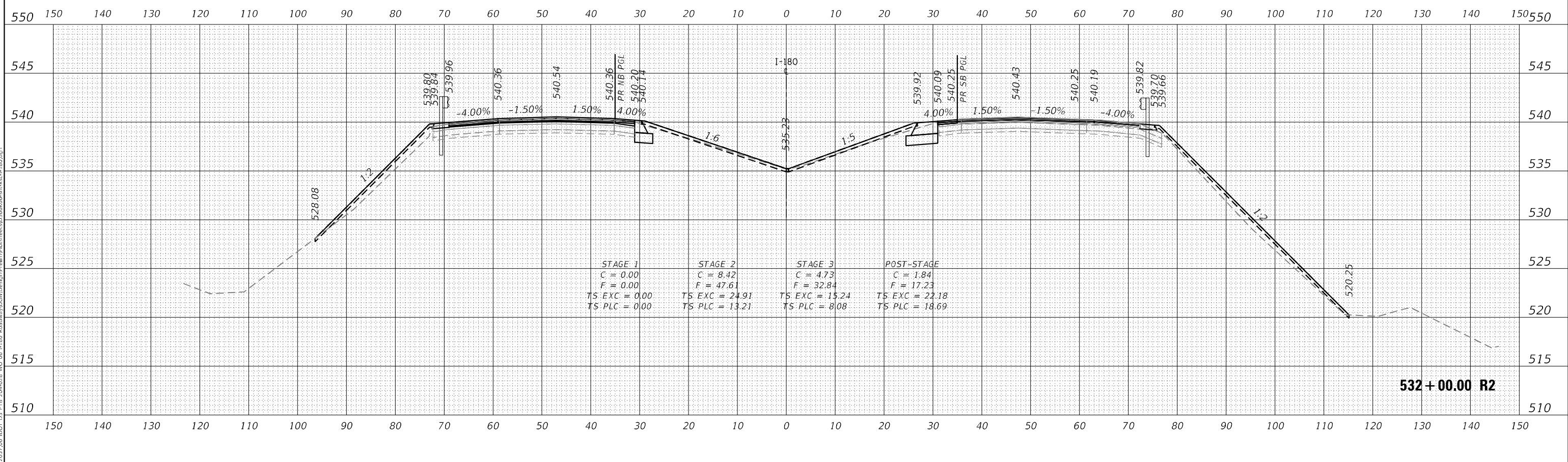
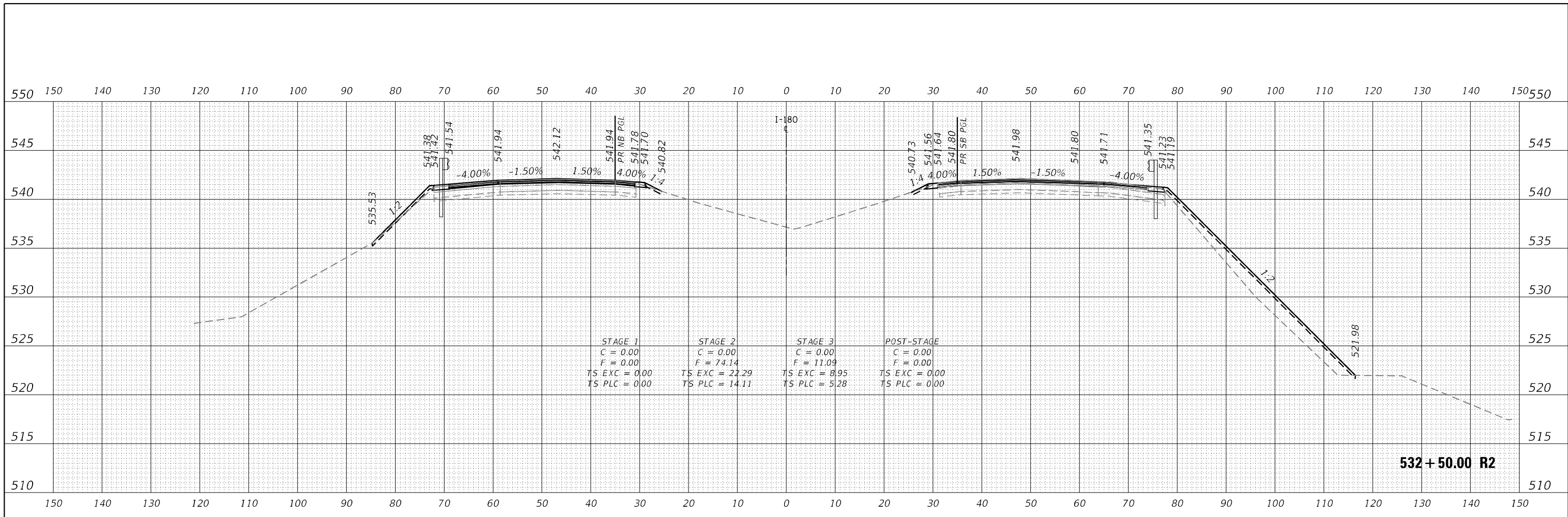
USER NAME = RGal	DESIGNED -	REVISED -
	DRAWN -	REVISED -
PLOT SCALE = 20,0000' / in.	CHECKED -	REVISED -
PLOT DATE = 1/12/2024	DATE -	REVISED -

**STATE OF ILLINOIS  
DEPARTMENT OF TRANSPORTATION**

**FAI ROUTE 180 (I-180)  
CROSS SECTIONS**

SCALE: SHEET OF SHEETS STA. 531+00.00 R2 TO STA. 531+50.00 R2

F.A.I. RTE.	SECTION	COUNTY	TOTAL SHEETS	SHEET NO.
180	[(06-2B-1) & (06-2HB-1)]BR	BUREAU	327	314
			CONTRACT NO. 66K66	
		ILLINOIS	FED. AID PROJECT	



MODEL: Definit  
 FILE NAME: 2/2/2024\_06 DDT 03 P1B 204-028 WD 06 L180 Roadway/Civil/Design/Plat/PlotSheet/03586666-sh-c-e-l-180.dgn

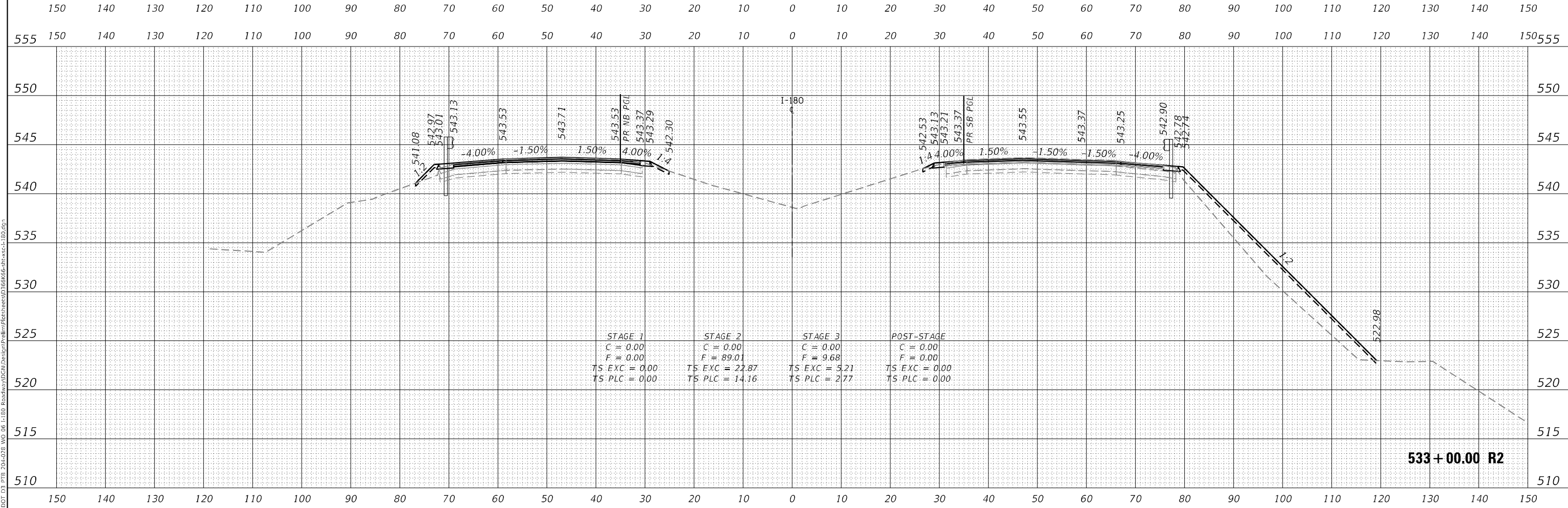
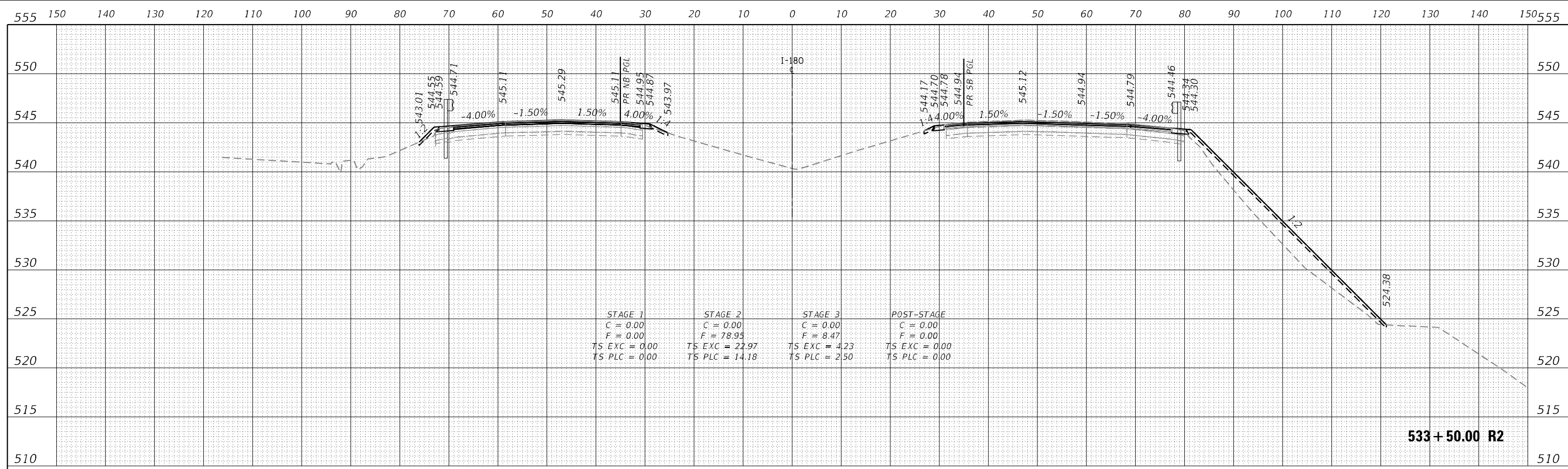


USER NAME = RGal	DESIGNED -	REVISED -
	DRAWN -	REVISED -
PLOT SCALE = 20,0000' / in.	CHECKED -	REVISED -
PLOT DATE = 1/12/2024	DATE -	REVISED -

**STATE OF ILLINOIS  
DEPARTMENT OF TRANSPORTATION**

<b>FAI ROUTE 180 (I-180) CROSS SECTIONS</b>	
SCALE:	SHEET OF SHEETS
STA. 532+00.00 R2 TO STA. 532+50.00 R2	

F.A.I. RTE.	SECTION	COUNTY	TOTAL SHEETS	SHEET NO.
180	[(06-2B-1) & (06-2HB-1)]BR	BUREAU	327	315
CONTRACT NO. 66K66				
ILLINOIS FED. AID PROJECT				



MODEL: Definit  
 FILE NAME: 2/2/2024\_06 DDT 03 P1B 204-028 WD 06 L180 Roadway/Civil/Design/Plat/PlatSheet/03566666-sh-c-e-l-180.dgn



USER NAME = RGal	DESIGNED -	REVISED -
	DRAWN -	REVISED -
PLOT SCALE = 20,0000' / in.	CHECKED -	REVISED -
PLOT DATE = 1/12/2024	DATE -	REVISED -

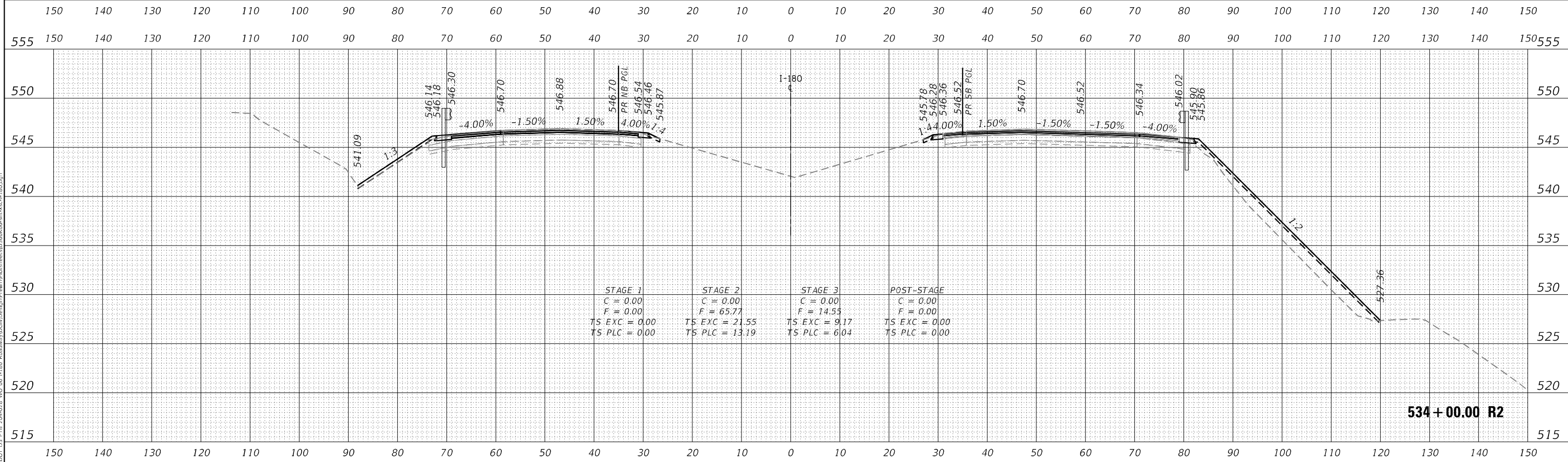
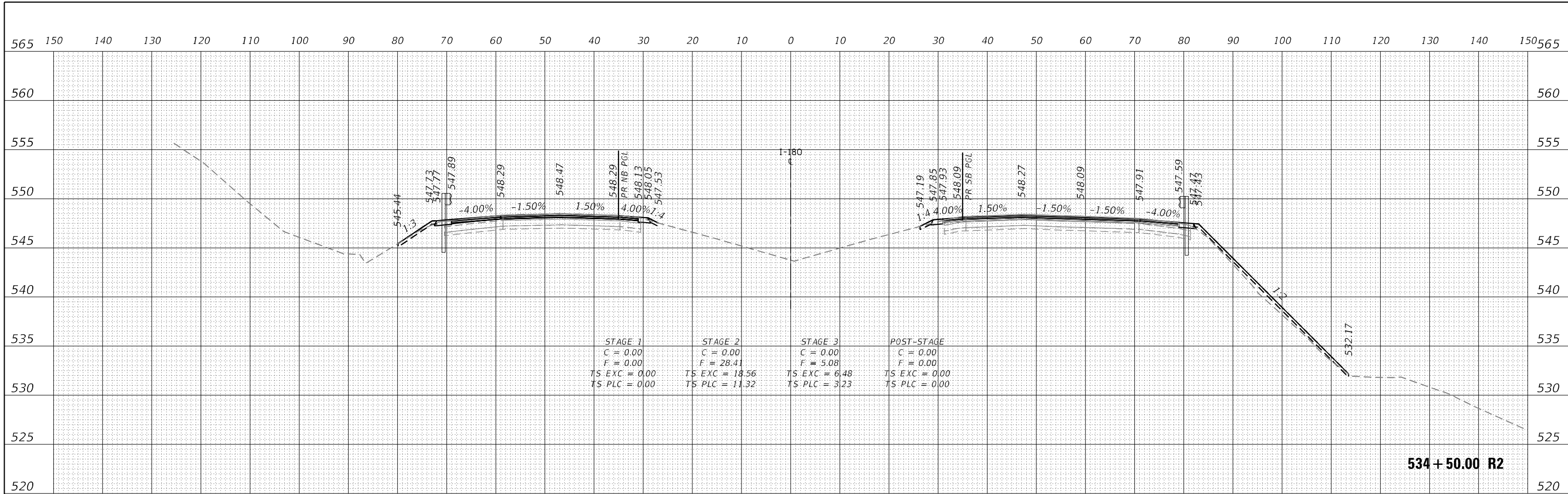
**STATE OF ILLINOIS  
DEPARTMENT OF TRANSPORTATION**

**FAI ROUTE 180 (I-180)  
CROSS SECTIONS**

SCALE: SHEET OF SHEETS STA. 533+00.00 R2 TO STA. 533+50.00 R2

F.A.I. RTE.	SECTION	COUNTY	TOTAL SHEETS	SHEET NO.
180	[(06-2B-1) & (06-2HB-1)]BR	BUREAU	327	316
ILLINOIS FED. AID PROJECT			CONTRACT NO. 66K66	





MODEL: Definitive  
 FILE NAME: 2/2/2024\_06 DICT 03 P1B 204-028 WD 06 L180 Roadway/DC/DC/Design/Plots/PlotSheet/03566666-ah-cc-L180.dgn

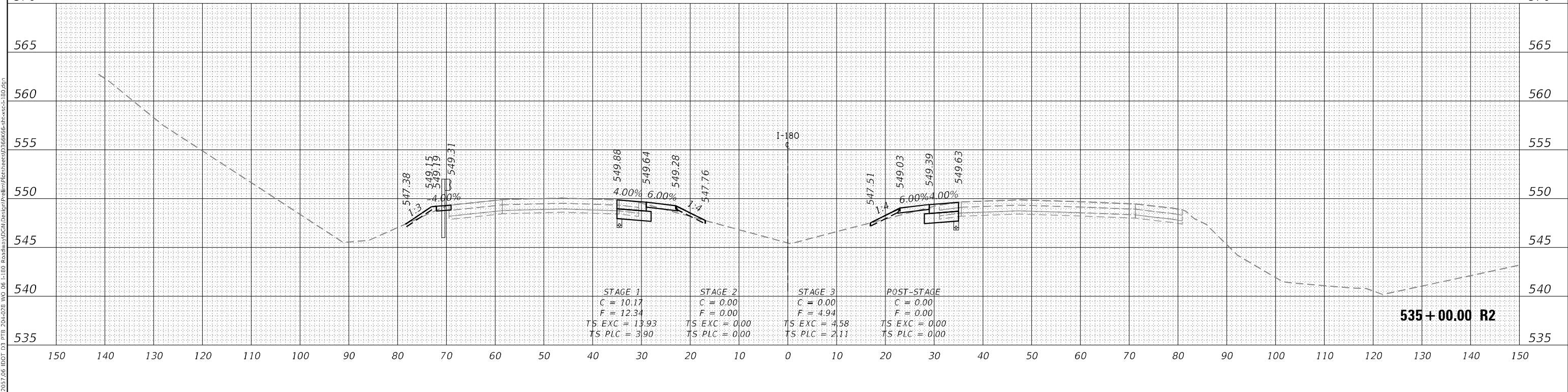
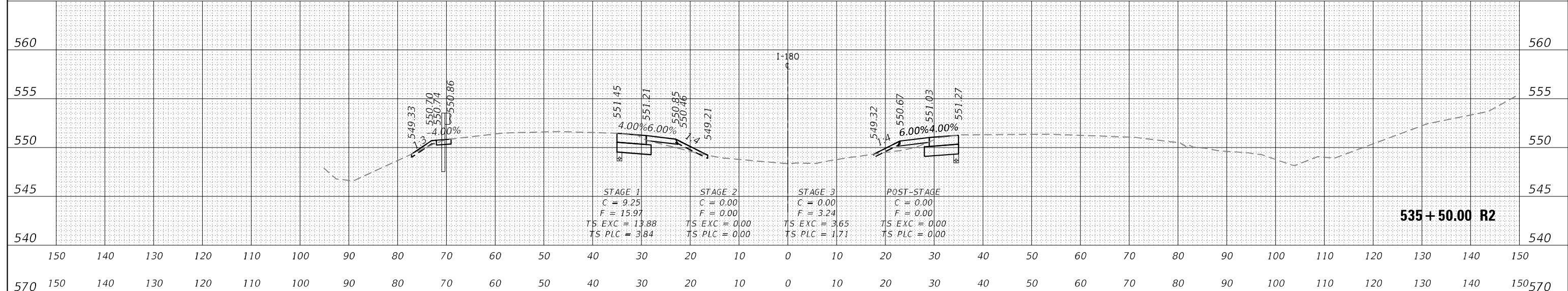
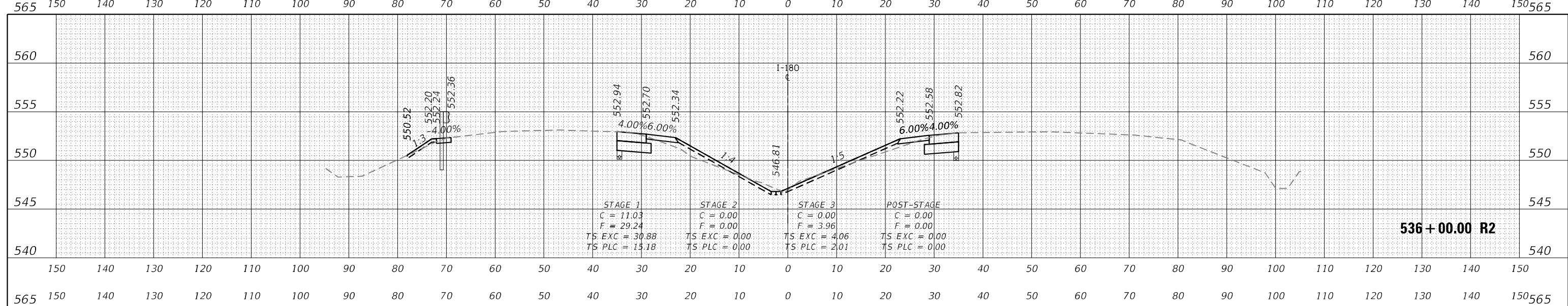


USER NAME = RGal	DESIGNED -	REVISED -
	DRAWN -	REVISED -
PLOT SCALE = 20,000' / in.	CHECKED -	REVISED -
PLOT DATE = 1/12/2024	DATE -	REVISED -

**STATE OF ILLINOIS  
DEPARTMENT OF TRANSPORTATION**

<b>FAI ROUTE 180 (I-180) CROSS SECTIONS</b>	
SCALE:	SHEET OF SHEETS
STA. 534+00.00 R2 TO STA. 534+50.00 R2	

F.A.I. RTE.	SECTION	COUNTY	TOTAL SHEETS	SHEET NO.
180	[(06-2B-1) & (06-2HB-1)]BR	BUREAU	327	317
CONTRACT NO. 66K66				
ILLINOIS FED. AID PROJECT				



MODEL: Definit  
 FILE NAME: 2/2/2024\_06 DICT 03 P18 204-028 WD 06 I-180 Roadway/Civil/Design/Prelim/Plot/Sheet/0356K66-sh-c-e-1-80.dgn

**EFK•Moen**  
Civil Engineering Design

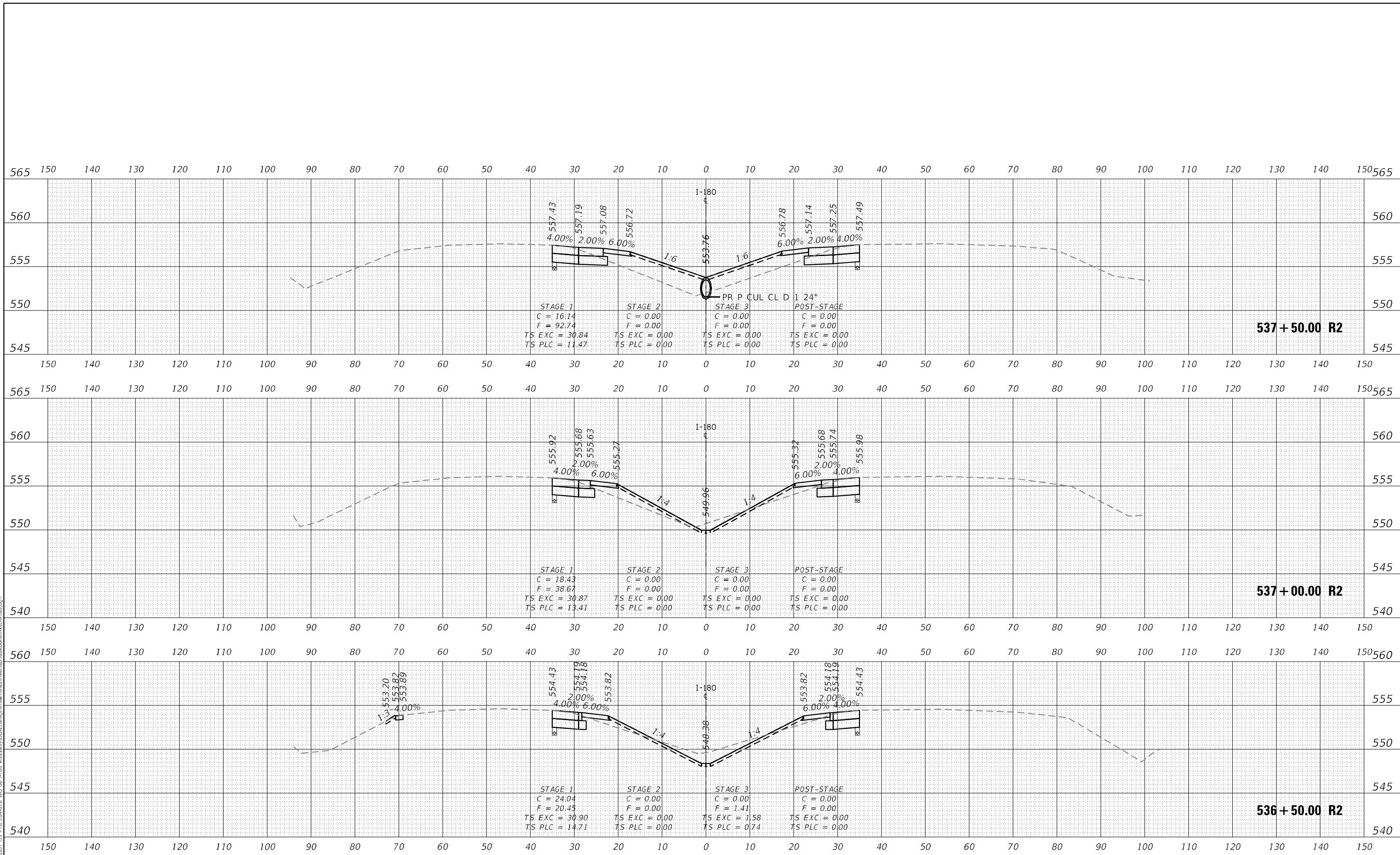
USER NAME = RGall	DESIGNED -	REVISED -
	DRAWN -	REVISED -
PLOT SCALE = 20,0000' / in.	CHECKED -	REVISED -
PLOT DATE = 1/12/2024	DATE -	REVISED -

**STATE OF ILLINOIS  
DEPARTMENT OF TRANSPORTATION**

**FAI ROUTE 180 (I-180)  
CROSS SECTIONS**

SCALE: SHEET OF SHEETS STA. 535+00.00 R2 TO STA. 536+00.00 R2

F.A.I. RTE.	SECTION	COUNTY	TOTAL SHEETS	SHEET NO.
180	[(06-2B-1) & (06-2HB-1)]BR	BUREAU	327	318
CONTRACT NO. 66K66				
ILLINOIS FED. AID PROJECT				



MODEL: Definit FILE NAME: 2/2/2024 06:00 DOT 03 P18 204-028 WD 06 I-180 Roadway/Civil/Design/Prin/Plot/Sheet/03666666-01-00.dgn



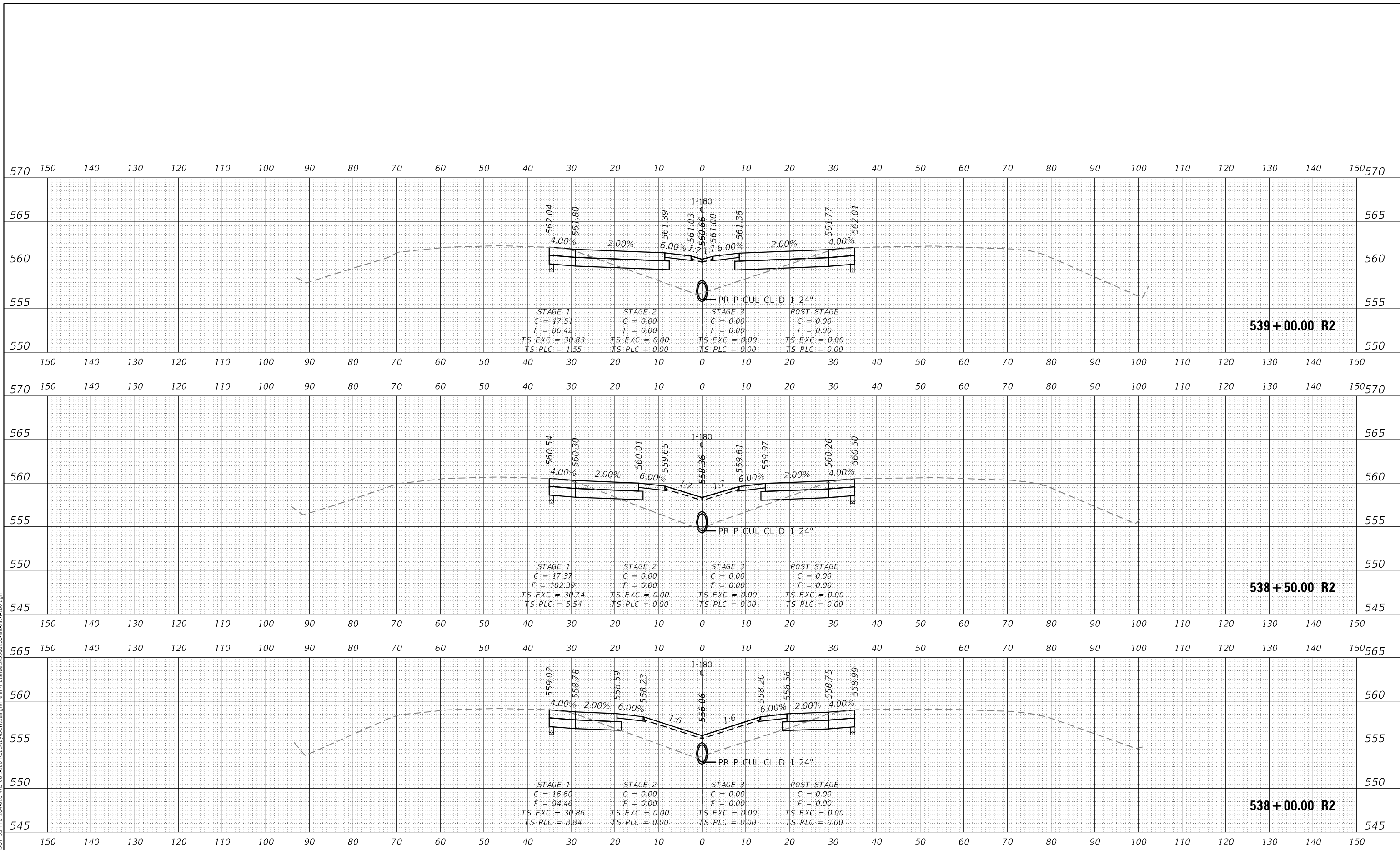
USER NAME = RGall	DESIGNED -	REVISED -
	DRAWN -	REVISED -
PLOT SCALE = 20,0000 * / in.	CHECKED -	REVISED -
PLOT DATE = 1/12/2024	DATE -	REVISED -

**STATE OF ILLINOIS  
DEPARTMENT OF TRANSPORTATION**

**FAI ROUTE 180 (I-180)  
CROSS SECTIONS**

SCALE: SHEET OF SHEETS STA. 536+50.00 R2 TO STA. 537+50.00 R2

F.A.I. RTE.	SECTION	COUNTY	TOTAL SHEETS	SHEET NO.
180	[(06-2B-1) & (06-2HB-1)]BR	BUREAU	327	319
CONTRACT NO. 66K66			ILLINOIS FED. AID PROJECT	



MODEL: Definit FILE NAME: 2/2/2024\_06 DDT 03 P18 204-028 WD 06 L-180 Roadway/Culvert/Design/Prd/Plm/Plot/Sheet/0366666-sh-cv-L-180.dgn



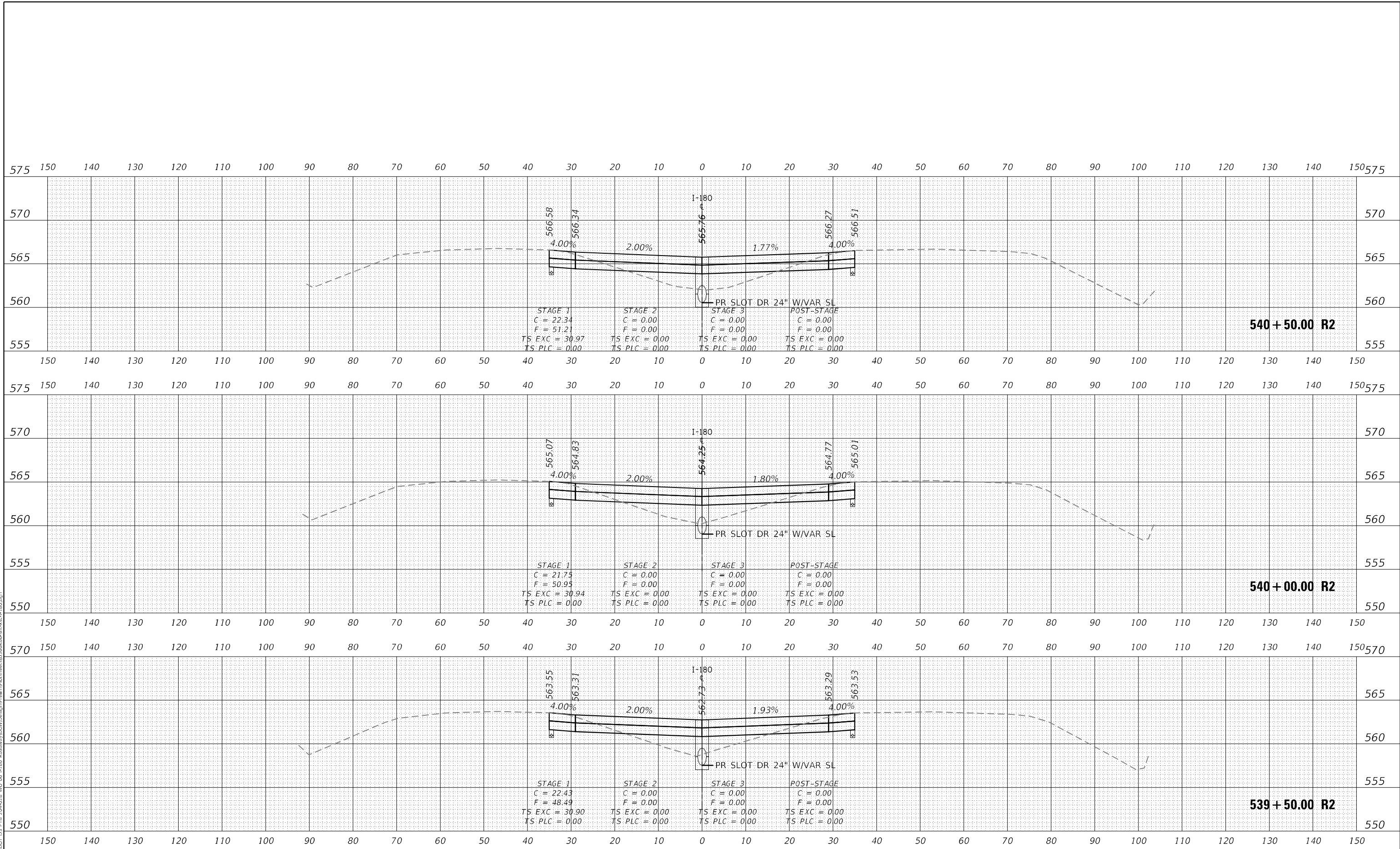
USER NAME = RGall	DESIGNED -	REVISED -
	DRAWN -	REVISED -
PLOT SCALE = 20,0000' / in.	CHECKED -	REVISED -
PLOT DATE = 1/12/2024	DATE -	REVISED -

**STATE OF ILLINOIS  
DEPARTMENT OF TRANSPORTATION**

**FAI ROUTE 180 (I-180)  
CROSS SECTIONS**

SCALE: SHEET OF SHEETS STA. 538+00.00 R2 TO STA. 539+00.00 R2

F.A.I. RTE.	SECTION	COUNTY	TOTAL SHEETS	SHEET NO.
180	[(06-2B-1) & (06-2HB-1)]BR	BUREAU	327	320
CONTRACT NO. 66K66				
ILLINOIS FED. AID PROJECT				



MODEL: Definit  
 FILE NAME: 2/2/2024\_06 DDT 03 P18 204+028 WD 06 I-180 Roadway/Civil/Design/Prd/Plm/Plot/Sheet/0356666-sh-cv-1-180.dgn



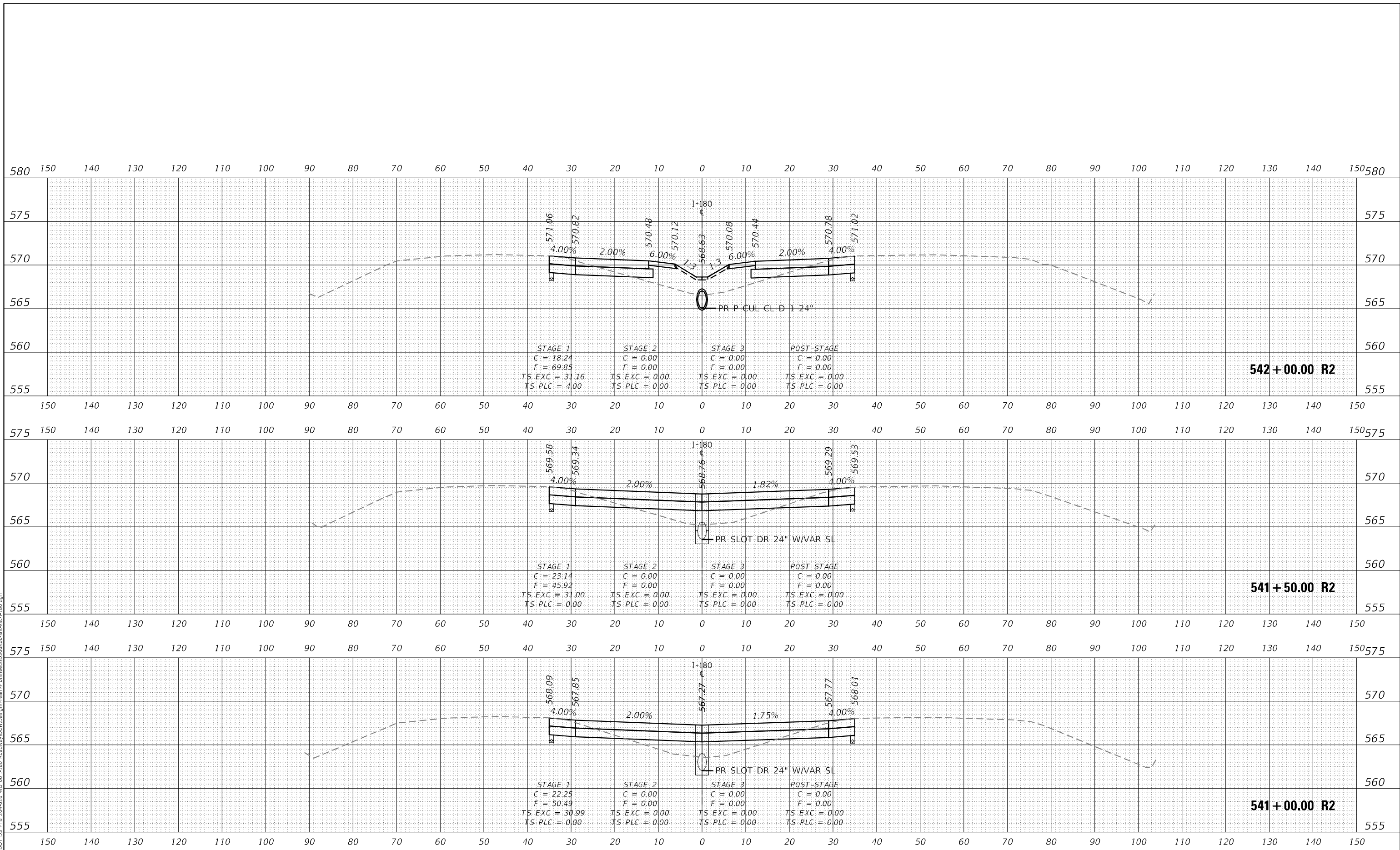
USER NAME = RGall	DESIGNED -	REVISED -
	DRAWN -	REVISED -
PLOT SCALE = 20,0000' / in.	CHECKED -	REVISED -
PLOT DATE = 1/12/2024	DATE -	REVISED -

**STATE OF ILLINOIS  
DEPARTMENT OF TRANSPORTATION**

**FAI ROUTE 180 (I-180)  
CROSS SECTIONS**

SCALE: SHEET OF SHEETS STA. 539+50.00 R2 TO STA. 540+50.00 R2

F.A.I. RTE.	SECTION	COUNTY	TOTAL SHEETS	SHEET NO.
180	[(06-2B-1) & (06-2HB-1)]BR	BUREAU	327	321
			CONTRACT NO. 66K66	
		ILLINOIS FED. AID PROJECT		



MODEL: Definitive  
 FILE NAME: 2/2/2024\_06 DOT D3 P1B 204-028 WD 06 I-180 Roadway/Culvert/Design/Prin/Plots/Sheet/0366666-sh-c-e-l-180.dgn



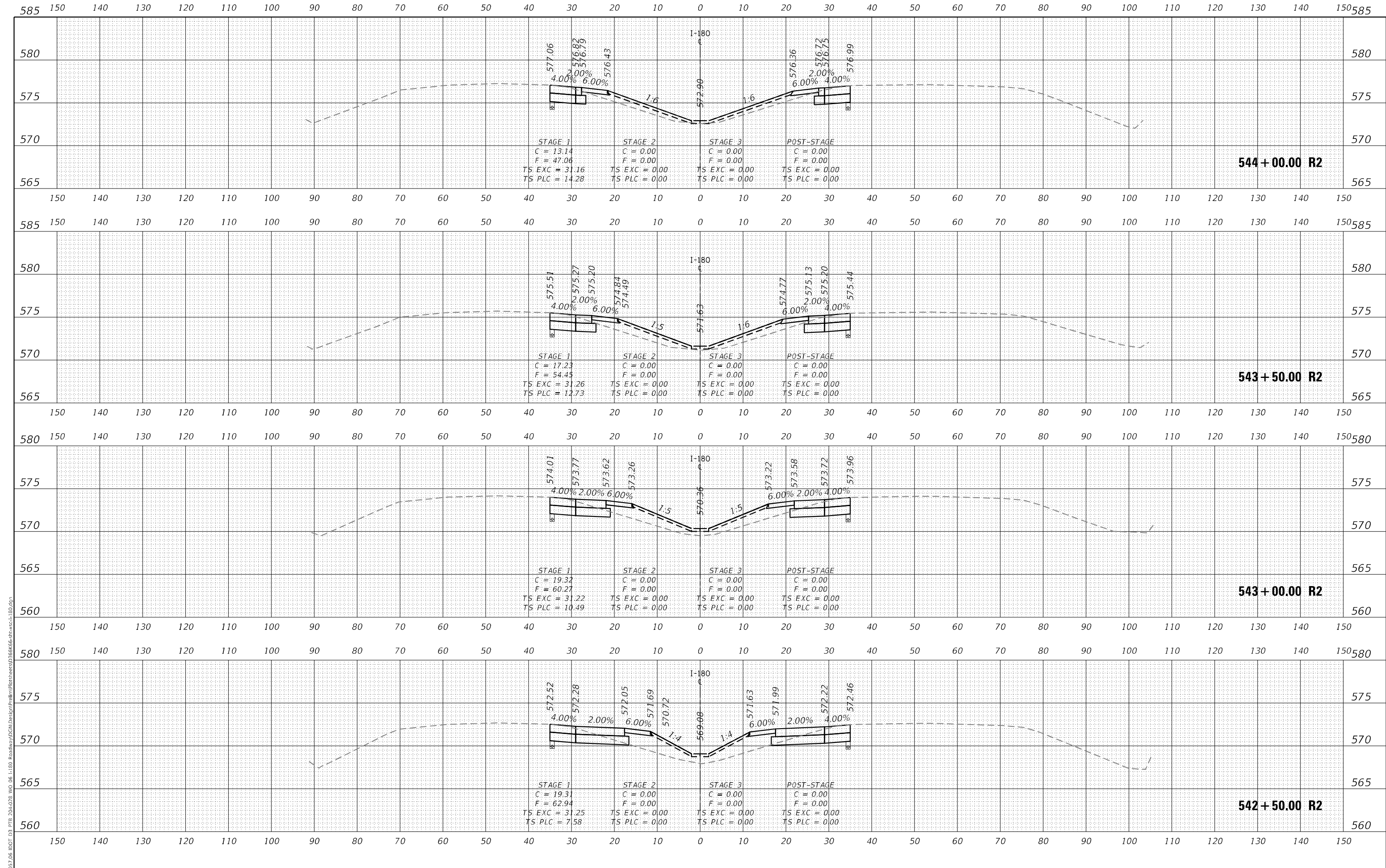
USER NAME = RGall	DESIGNED -	REVISED -
	DRAWN -	REVISED -
PLOT SCALE = 20,0000' / in.	CHECKED -	REVISED -
PLOT DATE = 1/12/2024	DATE -	REVISED -

**STATE OF ILLINOIS  
DEPARTMENT OF TRANSPORTATION**

**FAI ROUTE 180 (I-180)  
CROSS SECTIONS**

SCALE: SHEET OF SHEETS STA. 541+00.00 R2 TO STA. 542+00.00 R2

F.A.I. RTE.	SECTION	COUNTY	TOTAL SHEETS	SHEET NO.
180	[(06-2B-1) & (06-2HB-1)]BR	BUREAU	327	322
CONTRACT NO. 66K66				
ILLINOIS FED. AID PROJECT				



MODEL: Definit  
 FILE NAME: 2/2/2024\_06 DICT 03 P18 204+028 WD 06 L180 Roadway/Civil/Design/Prin/Plm/Plt/Sheet/0366K66-sh-cv-L180.dgn



USER NAME = RGal	DESIGNED -	REVISED -
PLOT SCALE = 20,000' / in.	DRAWN -	REVISED -
PLOT DATE = 1/12/2024	CHECKED -	REVISED -
	DATE -	REVISED -

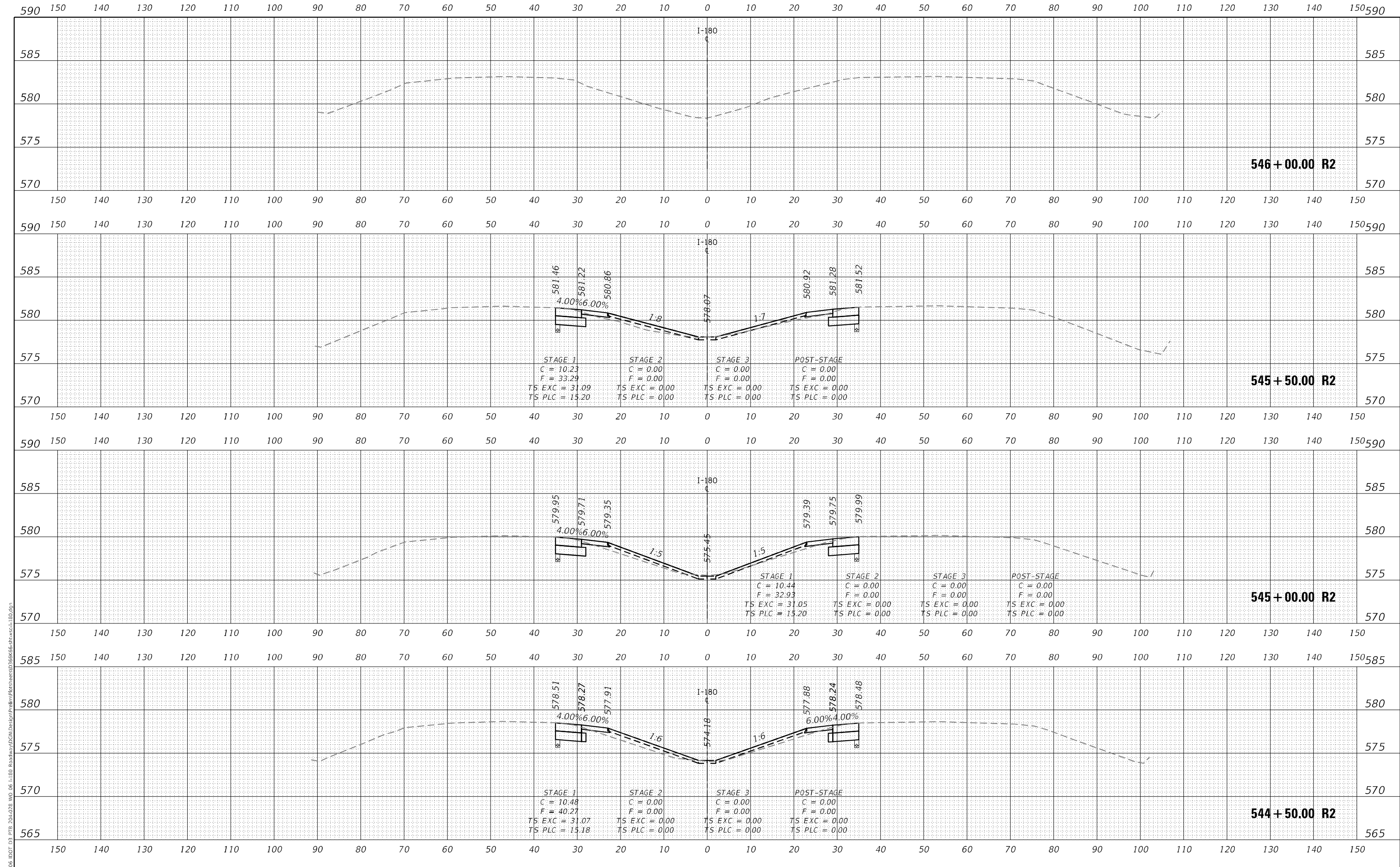
**STATE OF ILLINOIS  
DEPARTMENT OF TRANSPORTATION**

**FAI ROUTE 180 (I-180)  
CROSS SECTIONS**

SCALE: SHEET OF SHEETS STA. 542+50.00 R2 TO STA. 544+00.00 R2

F.A.I. RTE.	SECTION	COUNTY	TOTAL SHEETS	SHEET NO.
180	[(06-2B-1) & (06-2HB-1)]BR	BUREAU	327	323
CONTRACT NO. 66K66			ILLINOIS FED. AID PROJECT	





MODEL: Definitive  
 FILE NAME: 2/2/2024\_06 DDT 03 P18 204+028 WD 06 L180 Roadway/Civil/Design/Plat/PlatSheet/03566666-sh-cv-L180.dgn



USER NAME = RGalil  
 PLOT SCALE = 20,0000 \* / in.  
 PLOT DATE = 1/12/2024

DESIGNED -  
 DRAWN -  
 CHECKED -  
 DATE -

REVISED -  
 REVISED -  
 REVISED -  
 REVISED -

**STATE OF ILLINOIS  
 DEPARTMENT OF TRANSPORTATION**

**FAI ROUTE 180 (I-180)  
 CROSS SECTIONS**

SCALE: SHEET OF SHEETS STA. 544+50.00 R2 TO STA. 546+00.00 R2

F.A.I. RTE.	SECTION	COUNTY	TOTAL SHEETS	SHEET NO.
180	[(06-2B-1) & (06-2HB-1)]BR	BUREAU	327	324
CONTRACT NO. 66K66			ILLINOIS FED. AID PROJECT	



MODEL: Default  
 FILE NAME: 2/2/2024 7:06 DDT D3 PFB 204-028 WD 06 -1-180 Roadway/Civil/Design/Palms/Plots/Sheet/03586666-cthw-cv-bottom.rdg



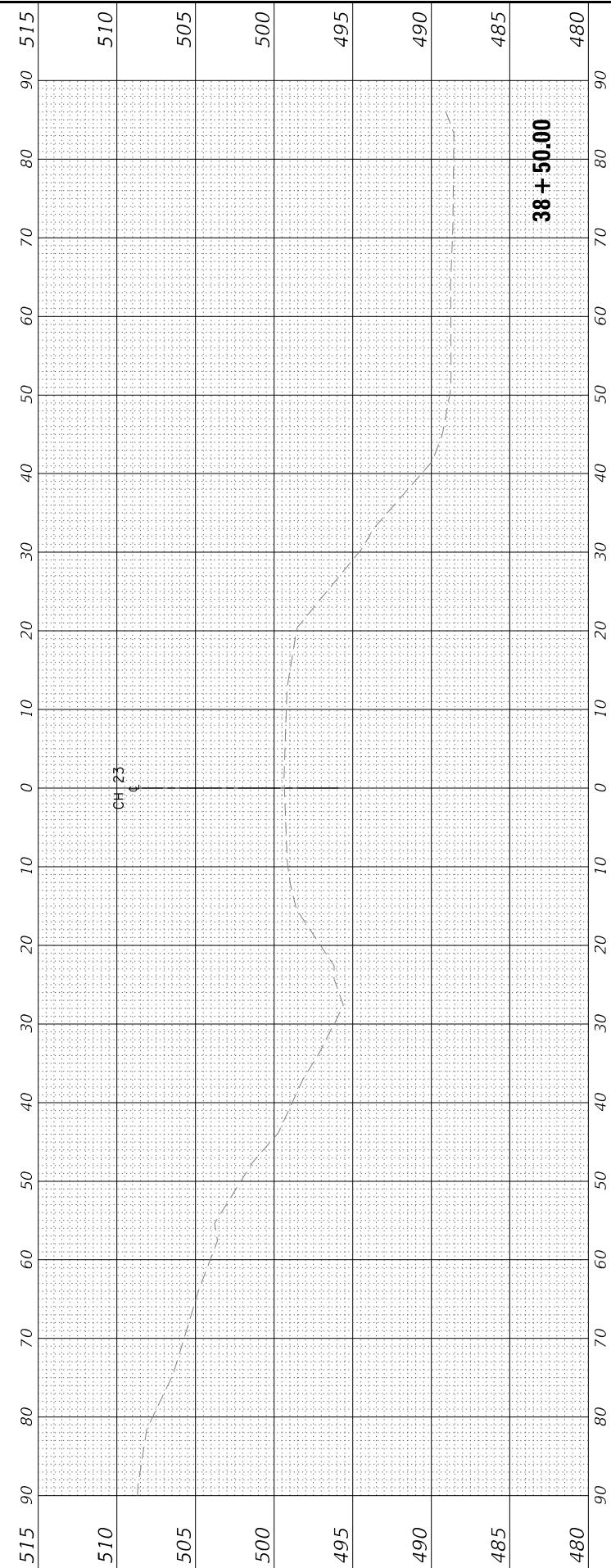
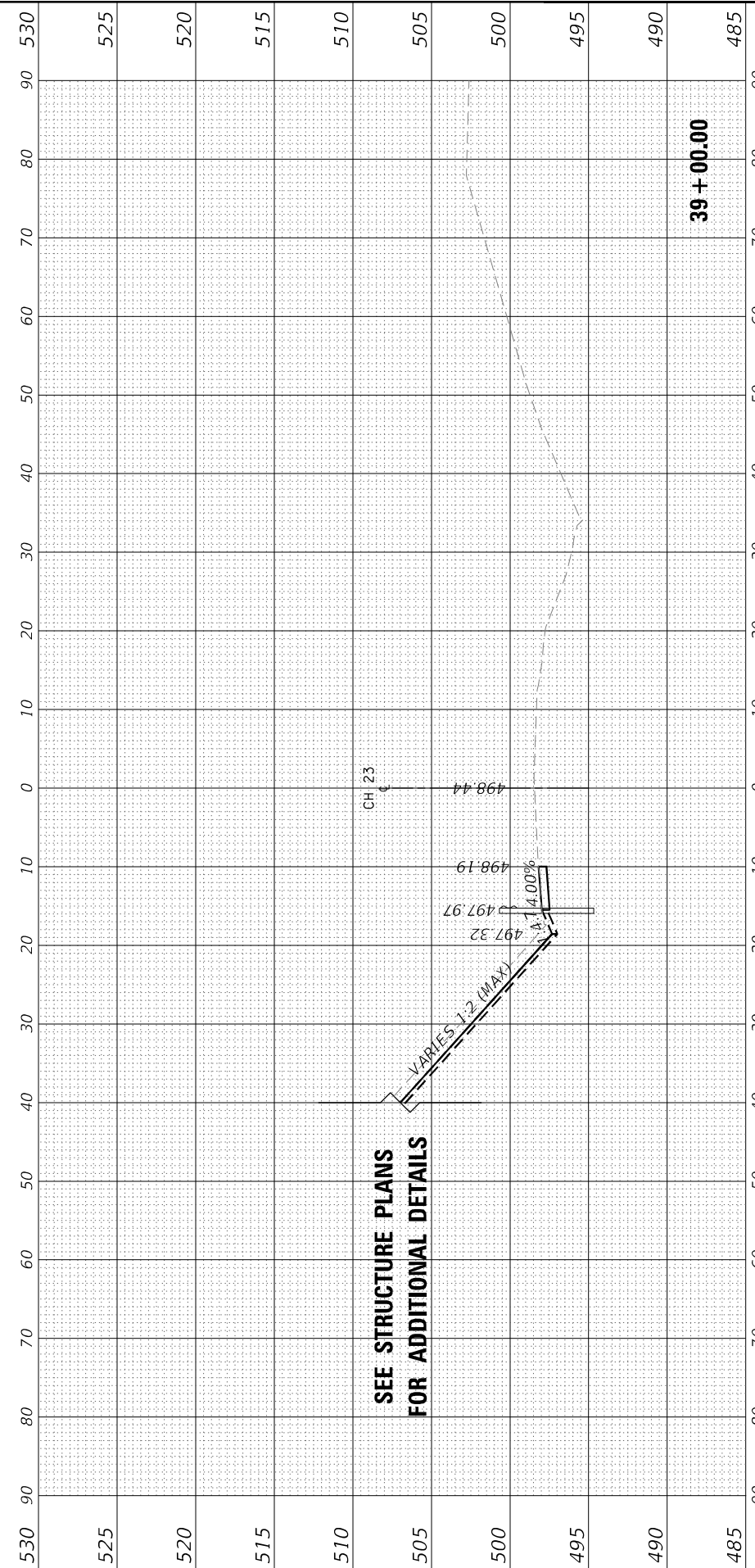
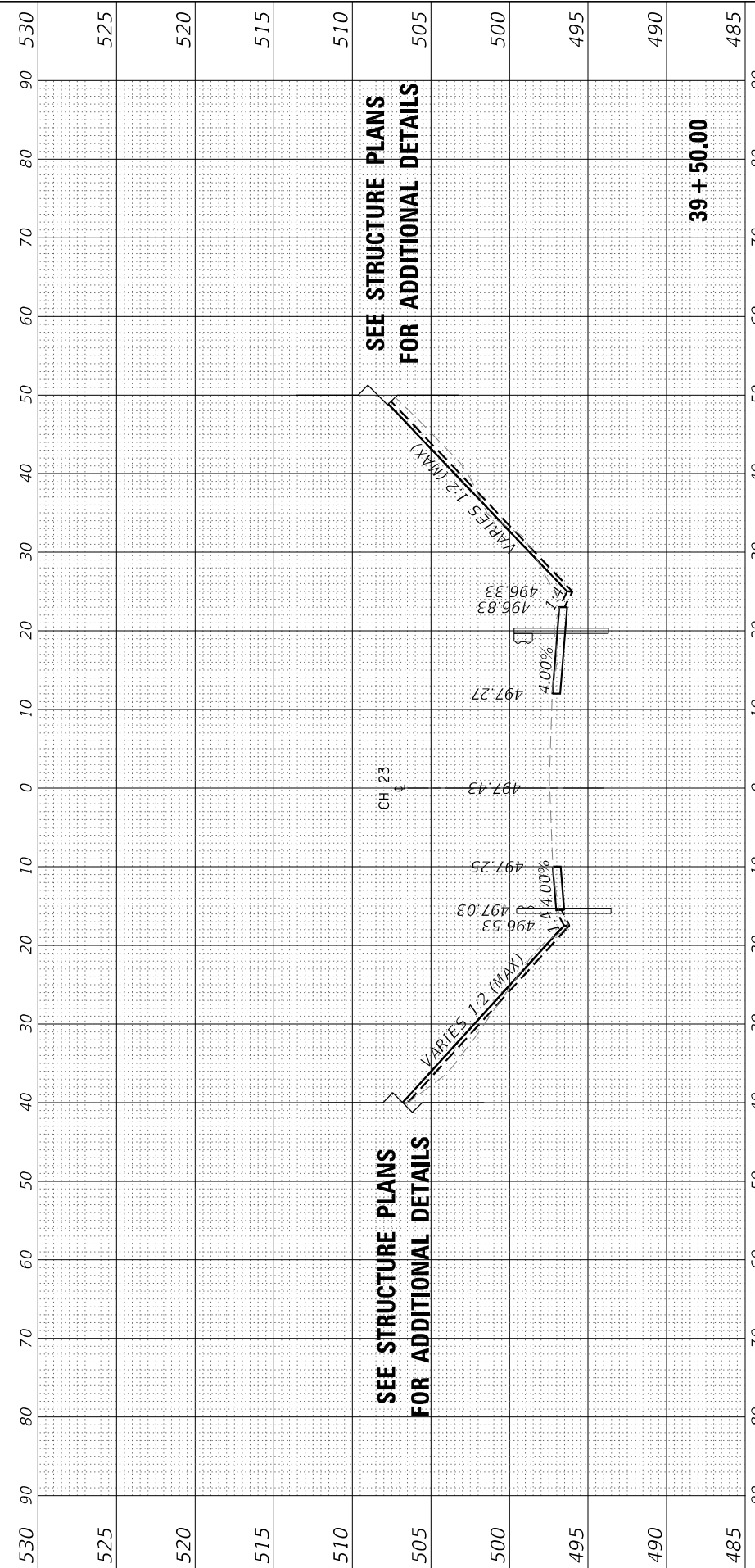
USER NAME = RCall	DESIGNED -	REVISED -
PLOT SCALE = 20,0000' / in.	DRAWN -	REVISED -
PLOT DATE = 1/12/2024	CHECKED -	REVISED -
	DATE -	REVISED -

**STATE OF ILLINOIS  
 DEPARTMENT OF TRANSPORTATION**

**CH 23 (BOTTOM RD)  
 CROSS SECTIONS**

SCALE: SHEET OF SHEETS STA. 38+50.00 TO STA. 39+50.00

F.A.I. RTE.	SECTION	COUNTY	TOTAL SHEETS	SHEET NO.
180	[(06-2B-1) & (06-2HB-1)]BR	BUREAU	327	325
CONTRACT NO. 66K66			ILLINOIS FED. AID PROJECT	



MODEL: Default  
 FILE NAME: 2/2/2027.06 DDT D3 P/B 204-028 WD 06 -1-180 Resurvey/Civil/Design/Palm/Plots/Sheet10356666e-hw-c-battom2.dgn



USER NAME = RCall  
 PLOT SCALE = 20.0000 \* / in.  
 PLOT DATE = 1/12/2024

DESIGNED -  
 DRAWN -  
 CHECKED -  
 DATE -

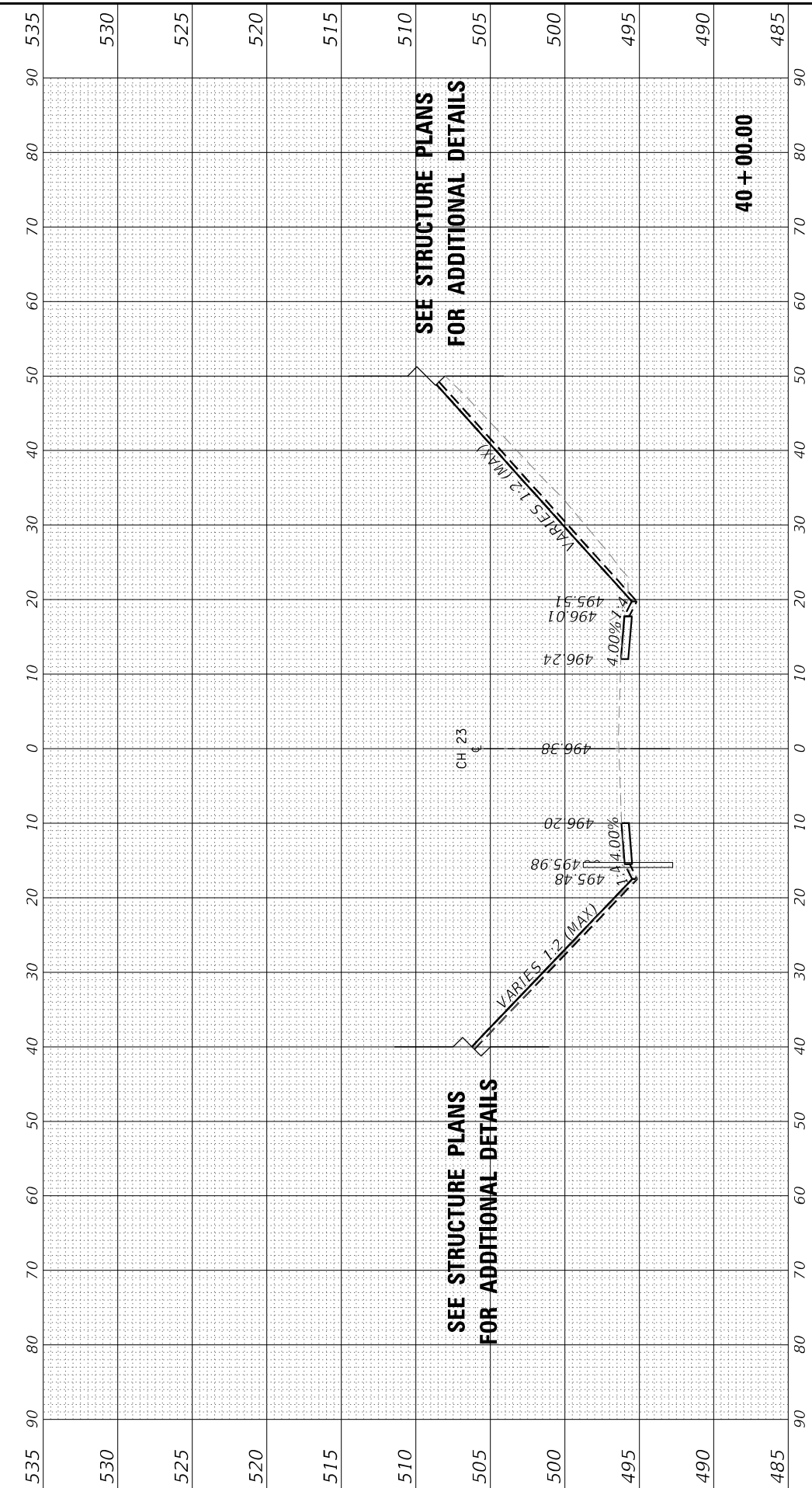
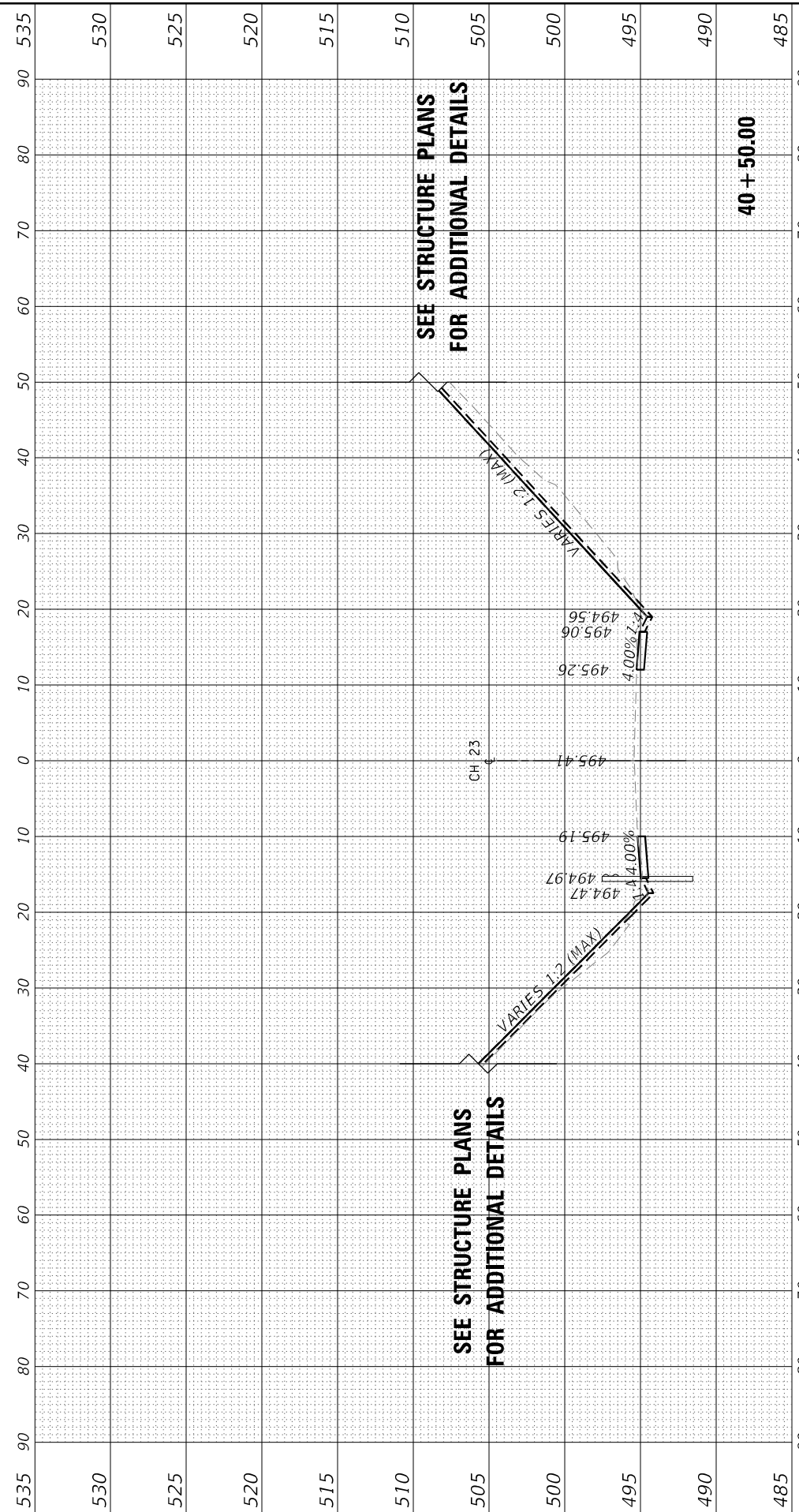
REVISED -  
 REVISED -  
 REVISED -  
 REVISED -

STATE OF ILLINOIS  
 DEPARTMENT OF TRANSPORTATION

CH 23 (BOTTOM RD)  
 CROSS SECTIONS

SCALE: SHEET OF SHEETS STA. 40+00.00 TO STA. 40+50.00

F.A.I. RTE.	SECTION	COUNTY	TOTAL SHEETS	SHEET NO.
180	[(06-2B-1) & (06-2HB-1)]BR	BUREAU	327	326
ILLINOIS FED. AID PROJECT			CONTRACT NO. 66K66	



SEE STRUCTURE PLANS  
 FOR ADDITIONAL DETAILS

SEE STRUCTURE PLANS  
 FOR ADDITIONAL DETAILS

40 + 50.00

40 + 00.00

MODEL Default  
 FILE NAME: Z:\2020\2027\_06 DDT D3 P1B 204-028 WD 06 -1-180 Roadway\06\01\Design\Plan\PlotSheet\03586666.ctb\c-battom2.dgn



USER NAME = RCall  
 PLOT SCALE = 20,0000 \* / in.  
 PLOT DATE = 1/12/2024

DESIGNED -  
 DRAWN -  
 CHECKED -  
 DATE -

REVISED -  
 REVISED -  
 REVISED -  
 REVISED -

STATE OF ILLINOIS  
 DEPARTMENT OF TRANSPORTATION

CH 23 (BOTTOM RD)  
 CROSS SECTIONS

SCALE: SHEET OF SHEETS STA. 41+00.00 TO STA. 41+50.00

F.A.I. RTE.	SECTION	COUNTY	TOTAL SHEETS	SHEET NO.
180	[(06-2B-1) & (06-2HB-1)]BR	BUREAU	327	327
CONTRACT NO. 66K66			ILLINOIS FED. AID PROJECT	

