











INDEX OF SHEETS

- 1 COVER SHEET
- 2-3 GENERAL NOTES, INDEX OF SHEETS, HIGHWAY STANDARDS
- 4 LOCATION MAP
- 5-11 SUMMARY OF QUANTITIES
- 12-13 TRAFFIC SIGNALS - IL 159 AND LUDWIG DRIVE/SALEM PLACE
- 14-15 SOIL - IL 159 AND LUDWIG DRIVE/SALEM PLACE
- 16-17 TRAFFIC SIGNALS - IL 159 AND I-64 WB RAMPS
- 18 SOIL - IL 159 AND I-64 WB RAMPS
- 19-20 TRAFFIC SIGNALS - IL 159 AND I-64 EB RAMPS
- 21-23 SOIL - IL 159 AND I-64 EB RAMPS
- 24-25 TRAFFIC SIGNALS - IL 159 AND MARKET PLACE/ST. CLAIR SQUARE
- 26 SOIL - IL 159 AND MARKET PLACE/ST. CLAIR SQUARE
- 27-28 TRAFFIC SIGNALS - IL 159 AND FAIRVIEW HEIGHTS CENTER
- 29 SOIL - IL 159 AND FAIRVIEW HEIGHTS CENTER
- 30-32 TRAFFIC SIGNALS - IL 159 AND LINCOLN HIGHWAY/LINCOLN TRAIL
- 33-34 SOIL - IL 159 AND LINCOLN HIGHWAY/LINCOLN TRAIL
- 35-37 TRAFFIC SIGNALS - IL 159 AND LINCOLN PLACE SHOPPING CENTER
- 38-39 SOIL - IL 159 AND LINCOLN PLACE SHOPPING CENTER
- 40-42 TRAFFIC SIGNALS - IL 159 AND LONGACRE DRIVE/ASHLAND AVENUE
- 43-44 SOIL - IL 159 AND LONGACRE DRIVE/ASHLAND AVENUE
- 45-46 TRAFFIC SIGNALS - IL 159 AND CHATEAU DRIVE
- 47 SOIL - IL 159 AND CHATEAU DRIVE
- 48-49 TRAFFIC SIGNALS - IL 159 AND FRANK SCOTT PARKWAY
- 50-51 TRAFFIC SIGNALS - IL 159 AND GREEN HAVEN DRIVE
- 52 SOIL - IL 159 AND GREEN HAVEN DRIVE
- 53-54 TRAFFIC SIGNALS - IL 159 AND HUNTWOOD ROAD
- 55 SOIL - IL 159 AND HUNTWOOD ROAD
- 56-57 TRAFFIC SIGNALS - IL 159 AND ROSEWOOD VILLAGE DRIVE
- 58 SOIL - IL 159 AND ROSEWOOD VILLAGE DRIVE
- 59-60 TRAFFIC SIGNALS - IL 159 AND FULLERTON ROAD
- 61 SOIL - IL 159 AND FULLERTON ROAD
- 62-63 TRAFFIC SIGNALS - IL 159 AND METRO WAY
- 64 SOIL - IL 159 AND METRO WAY
- 65-66 TRAFFIC SIGNALS - IL 159 AND IL 161/ N BELT WEST
- 67 DMS
- 68-72 FIBER OPTIC INSTALLATION PLAN - IL 159
- 73 SYSTEM TOPO
- 74 NETWORK SCHEMATIC
- 75 PEDESTRIAN PUSH BUTTON POST DETAIL

HIGHWAY STANDARDS

000001-08	701428-01	720016-04	814001-03
001001-02	701446-11	873001-02	814006-03
001006	701456-05	877001-08	857001-01
606301-04	701601-09	877002-04	862001-01
701001-02	701602-10	877006-06	
701006-05	701701-10	878001-11	
701106-02	701801-06	880006-01	
701301-04	701901-09		
701400-12	720001-01		
701401-13			

TRAFFIC SIGNAL LEGEND

-  PROP. TRAFFIC SIGNAL CONTROLLER
-  PROP. GROUNDING
-  PROP. NO. OF CONDUCTORS IN CABLE
-  PROP. 12" SIGNAL HEAD
-  EX. VEHICLE DETECTOR, INDUCTION LOOP
-  EX. NO. OF CONDUCTORS IN CABLE
-  EX. 12" SIGNAL HEAD
-  EX. GROUND MOUNT SERVICE
-  EX. GROUNDING
-  EX. EMERGENCY VEHICLE PREEMPTION

GENERAL NOTES:

1. THE CONTRACTOR SHALL VERIFY ALL DIMENSIONS AND CONDITIONS IN THE FIELD PRIOR TO CONSTRUCTION AND ORDERING MATERIALS.
2. NO SURVEY WAS PERFORMED FOR THIS PROJECT AND THE PLANS WERE CREATED USING AERIAL IMAGERY AND FIELD MEASUREMENTS.
3. ABANDONED UNDERGROUND UTILITIES THAT CONFLICT WITH CONSTRUCTION SHALL BE DISPOSED OF OUTSIDE THE LIMITS OF THE RIGHT OF WAY. ACCORDING TO THE ARTICLE 202.30 OF THE STANDARD SPECIFICATION AND AS DIRECTED BY THE ENGINEER. THIS WORK WILL NOT BE PAID FOR SEPARATELY BUT SHALL BE INCLUDED IN THE COSTS OF THE UNDERGROUND CONDUIT.
4. THE DEPARTMENT STRONGLY ENCOURAGES THE PRIME CONTRACTOR AND THEIR APPROVED SUBCONTRACTORS TO HIRE MINORITY. WOMEN AND DISADVANTAGED INDIVIDUALS FROM ITS FEDERALLY FUNDED HIGHWAY CONSTRUCTION CAREERS TRAINING PROGRAM (HCCTP) TO HELP MEET WORKFORCE AND TRAINEE GOALS. THIS PROGRAM IS TRAINING MINORITIES. WOMEN AND DISADVANTAGED INDIVIDUALS IN HIGHWAY CONSTRUCTION RELATED SKILLS, E.G. MATH FOR THE TRADES, JOB READINESS. TECHNICAL SKILLS COURSE WORK (CARPENTRY, CONCRETE FLATWORK, BLUEPRINT READING, SITE PLAN, SITE WORK, TOOLS USE, ETC.) AND OSHA 10 HOUR CERTIFICATION. TO PREPARE THEM FOR A CAREER IN THE HIGHWAY CONSTRUCTION TRADES. GRADUATES ARE WELL TRAINED AND READY TO BECOME PRODUCTIVE ENTRY-LEVEL CONSTRUCTION WORKERS. CONTACT THE DISTRICT 8 EEO OFFICE AT (618) 346-3360 AND/OR THE HCCTP COORDINATOR AT (618) 874-6528 TO LEARN MORE ABOUT THE PROGRAM AND FOR ASSISTANCE IN MEETING WORKFORCE AND TRAINEE GOALS.
5. EXISTING UTILITY LOCATIONS SHOWN ON THESE PLANS WERE COMPILED FROM THE BEST AVAILABLE RECORDS. EXACT DISTANCES AND LOCATIONS OF UTILITIES TO BE RELOCATED HAVE NOT BEEN DETERMINED. ALL UTILITIES, EITHER SHOWN OR NOT SHOWN, IN DIRECT CONFLICT WITH THE CONSTRUCTION SHALL BE RELOCATED BY OTHERS (RESPECTIVE UTILITY COMPANY). CONTRACTORS SHALL COORDINATE WITH THE VARIOUS TO ESTABLISH EXACT LOCATIONS AND DEPTHS PRIOR TO EXCAVATING. CONTRACTOR SHALL BE RESPONSIBLE FOR PROTECTING AND SUPPORTING ALL UTILITIES DURING CONSTRUCTION OPERATIONS. CONTRACTOR SHALL CONTACT THE JOINT UTILITY LOCATING INFORMATION FOR EXCAVATORS (JULIE) AT 1-800-892-0123 FOR LOCATING THE VARIOUS UTILITIES DURING CONSTRUCTION.
6. THE CONTRACTOR SHALL NOTIFY EACH AFFECTED PROPERTY OWNER A MINIMUM OF 48 HOURS PRIOR TO COMMENCEMENT OF ANY CONSTRUCTION AND/ OR GRADING.

LOCATION 1

IL ROUTE 159 AT LUDWIG DRIVE/ SALEM PLACE

AMEREN ILLINOIS
AT&T ILLINOIS
CHARTER SPECTRUM
CLEARWAVE COMMUNICATIONS
CASEYVILLE TOWNSHIP SEWER SYSTEM
EVERSTREAM GLC HOLDING CO
EXTENENT SYSTEMS LLC
CITY OF FAIRVIEW HEIGHTS
MCI/ VERIZON
LEVEL 3/ LUMEN
CITY OF O'FALLON
BUCKEYE PARTNERS

GAS & ELECTRIC
COMMUNICATIONS
CABLE TV
COMMUNICATIONS
SEWER
COMMUNICATIONS
COMMUNICATIONS
SEWER
COMMUNICATIONS
COMMUNICATIONS
SEWER & WATER
PIPELINE

LOCATION 2

IL ROUTE 159 AT I-64 WB RAMPS

AMEREN ILLINOIS
AT&T ILLINOIS
CHARTER SPECTRUM
CLEARWAVE COMMUNICATIONS
CASEYVILLE TOWNSHIP SEWER SYSTEM
EVERSTREAM GLC HOLDING CO
EXTENENT SYSTEMS LLC
CITY OF FAIRVIEW HEIGHTS
MCI/ VERIZON
CITY OF O'FALLON
BUCKEYE PARTNERS

GAS & ELECTRIC
COMMUNICATIONS
CABLE TV
COMMUNICATIONS
SEWER
COMMUNICATIONS
COMMUNICATIONS
SEWER
COMMUNICATIONS
SEWER & WATER
PIPELINE

LOCATION 3

IL ROUTE 159 AT I-64 EB RAMPS

AMEREN ILLINOIS
AT&T ILLINOIS
CHARTER SPECTRUM
CLEARWAVE COMMUNICATIONS
CASEYVILLE TOWNSHIP SEWER SYSTEM
EVERSTREAM GLC HOLDING CO
EXTENENT SYSTEMS LLC
CITY OF FAIRVIEW HEIGHTS
MCI/ VERIZON
CITY OF O'FALLON
BUCKEYE PARTNERS

GAS & ELECTRIC
COMMUNICATIONS
CABLE TV
COMMUNICATIONS
SEWER
COMMUNICATIONS
COMMUNICATIONS
COMMUNICATIONS
COMMUNICATIONS
SEWER & WATER
PIPELINE

LOCATION 4

IL ROUTE 159 AT MARKET PLACE/ ST. CLAIR SQUARE

AMEREN ILLINOIS
AT&T ILLINOIS
CHARTER SPECTRUM
CLEARWAVE COMMUNICATIONS
CASEYVILLE TOWNSHIP SEWER SYSTEM
EVERSTREAM GLC HOLDING CO
EXTENENT SYSTEMS LLC
CITY OF FAIRVIEW HEIGHTS
MCI/ VERIZON
CITY OF O'FALLON
BUCKEYE PARTNERS

GAS & ELECTRIC
COMMUNICATIONS
CABLE TV
COMMUNICATIONS
SEWER
COMMUNICATIONS
COMMUNICATIONS
SEWER
COMMUNICATIONS
SEWER & WATER
PIPELINE

LOCATION 5

IL ROUTE 159 AT FAIRVIEW HEIGHTS CENTRE

AMEREN ILLINOIS
AT&T ILLINOIS
CHARTER SPECTRUM
CLEARWAVE COMMUNICATIONS
CASEYVILLE TOWNSHIP SEWER SYSTEM
EVERSTREAM GLC HOLDING CO
EXTENENT SYSTEMS LLC
FIDELITY COMMUNICATIONS SERVICES INC
MCI/ VERIZON
CITY OF O'FALLON
BUCKEYE PARTNERS

GAS & ELECTRIC
COMMUNICATIONS
CABLE TV
COMMUNICATIONS
SEWER
COMMUNICATIONS
COMMUNICATIONS
COMMUNICATIONS
COMMUNICATIONS
SEWER & WATER
PIPELINE

LOCATION 6

IL ROUTE 159 AT LINCOLN HIGHWAY/LINCOLN TRAIL

AMEREN ILLINOIS
AT&T ILLINOIS
I-3 BROADBAND
CHARTER SPECTRUM
CLEARWAVE COMMUNICATIONS
CASEYVILLE TOWNSHIP SEWER SYSTEM
EVERSTREAM
EXTENENT SYSTEMS LLC
FIDELITY COMMUNICATIONS SERVICES INC
CITY OF FAIRVIEW HEIGHTS
VERIZON
CITY OF O'FALLON
BUCKEYE PARTNERS

GAS & ELECTRIC
COMMUNICATIONS
COMMUNICATIONS
CABLE TV
COMMUNICATIONS
SEWER
COMMUNICATIONS
COMMUNICATIONS
SEWER
COMMUNICATIONS
SEWER & WATER
PIPELINE

STATE OF ILLINOIS
DEPARTMENT OF TRANSPORTATION

GENERAL NOTES, INDEX OF SHEET
HIGHWAY STANDARDS
TRAFFIC SIGNALS LEGEND

REVISED 5-28-2024

MODEL: #MODELNAME\$
FILE: NAME\$.SHEET\$

DELTA ENGINEERING GROUP, LLC
111 W JACKSON BLVD, SUITE 910
CHICAGO, IL 60604
T 312.377.7700, F 312.427.6145

USER NAME = \$USERS	DESIGNED - MA	REVISED -
	DRAWN - NS	REVISED -
PLOT SCALE = \$SCALE\$	CHECKED - MA	REVISED -
PLOT DATE = \$DATES	DATE - 03/01/2024	REVISED -

SCALE: NTS	SHEET	OF	SHEETS	STA.	TO	STA.
------------	-------	----	--------	------	----	------

F.A.P. RTE.	SECTION	COUNTY	TOTAL SHEETS	SHEET NO.
600	((130,130-1,130-2)	75-3, 82-5TS	75	2
CONTRACT NO. 76R78			(ILLINOIS FED. AID PROJECT CMAQ-H5IP-445N (249))	