

FINAL SURVEY	SURVEYED	BY	DATE
NOTE BOOK	PLOTTED		
NO.	TEMPLATE		
	AREAS		
	CHECKED		

ORIGINAL SURVEY	SURVEYED	BY	DATE
NOTE BOOK	PLOTTED		
NO.	TEMPLATE		
	AREAS		
	CHECKED		

MODEL: EX\_CH15 - 433+00.00 (Sheet)  
 FILE NAME: V35001 - CH15 Design Layout Co/CADD/CADD Sheets/501 - str/csc-cv-3.dgn

**Hutchison Engineering, Inc.**  
 Jacksonville - Moline - Peoria - Shorewood  
 Since 1945

USER NAME	= BDeCrane
DESIGNED	-
DRAWN	-
CHECKED	-
DATE	-
PLOT SCALE	= 0.16666633'' in.
PLOT DATE	= 6/14/2023

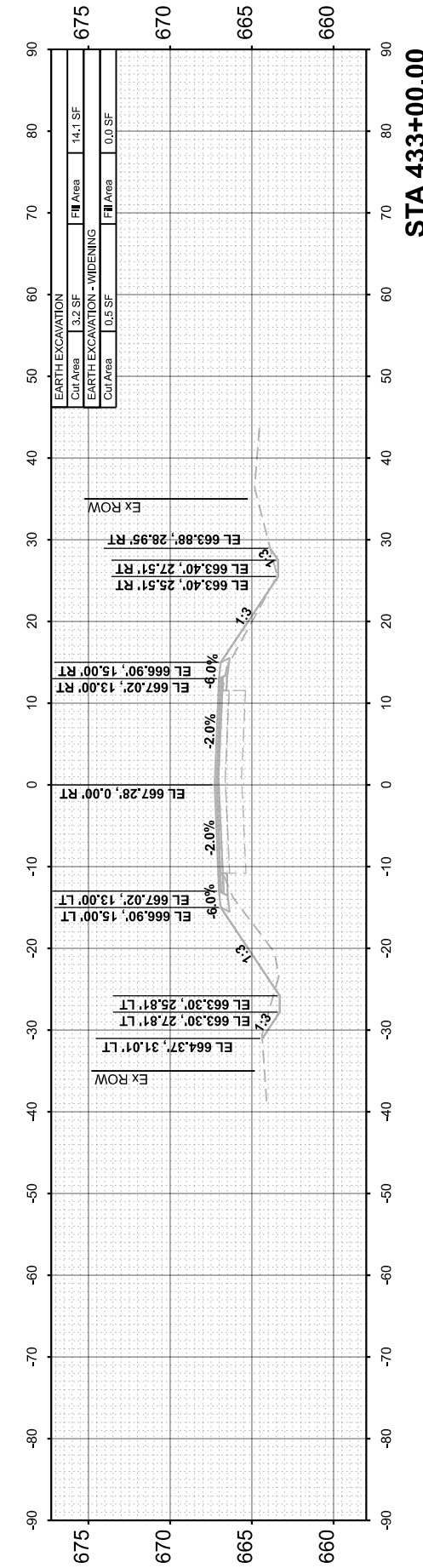
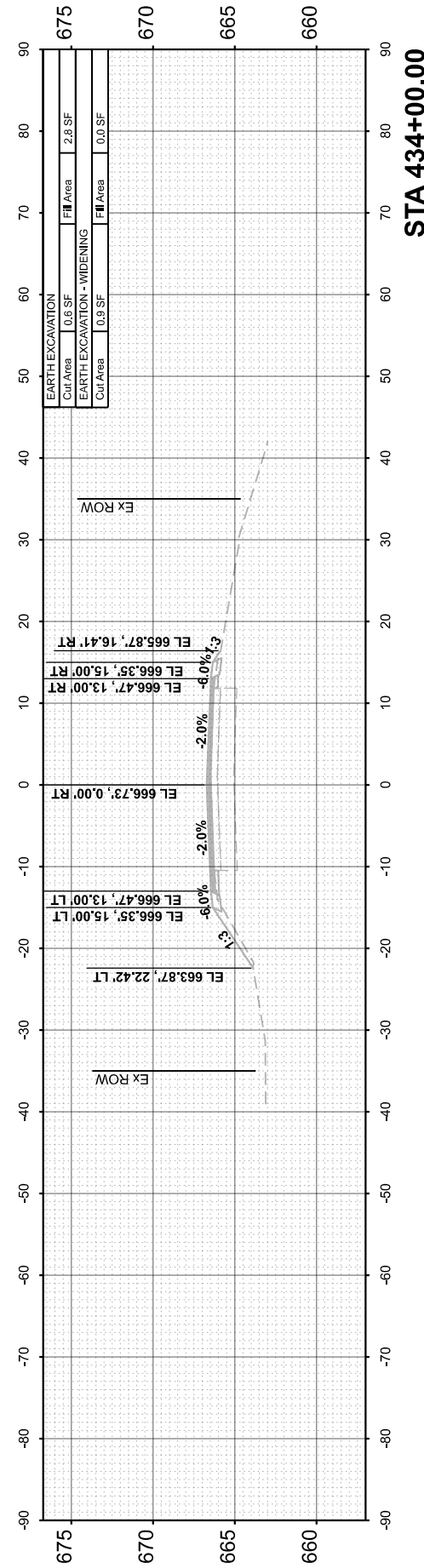
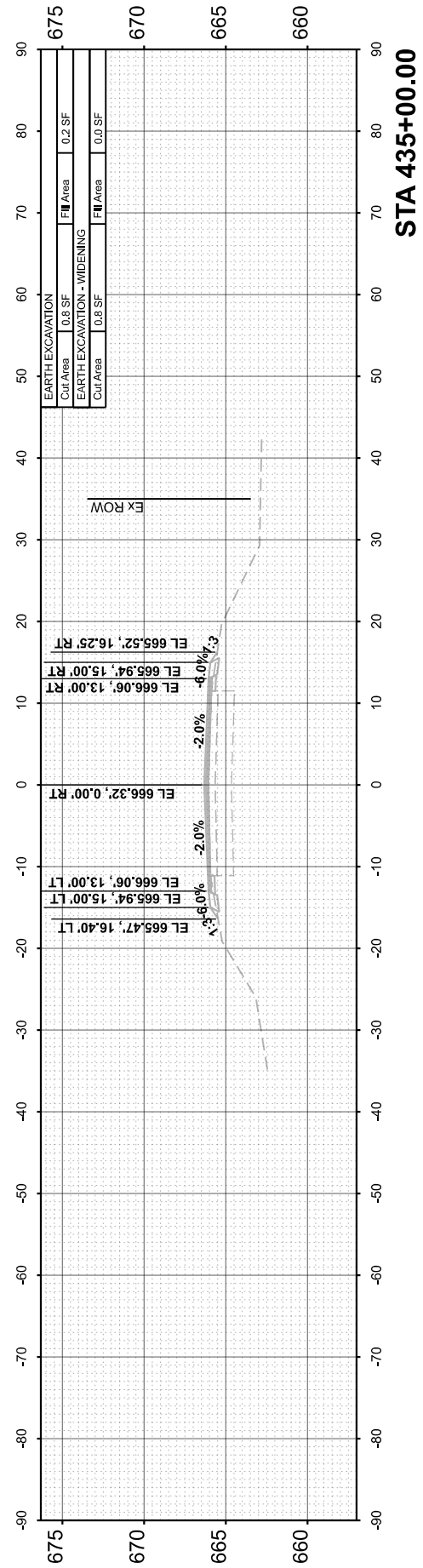
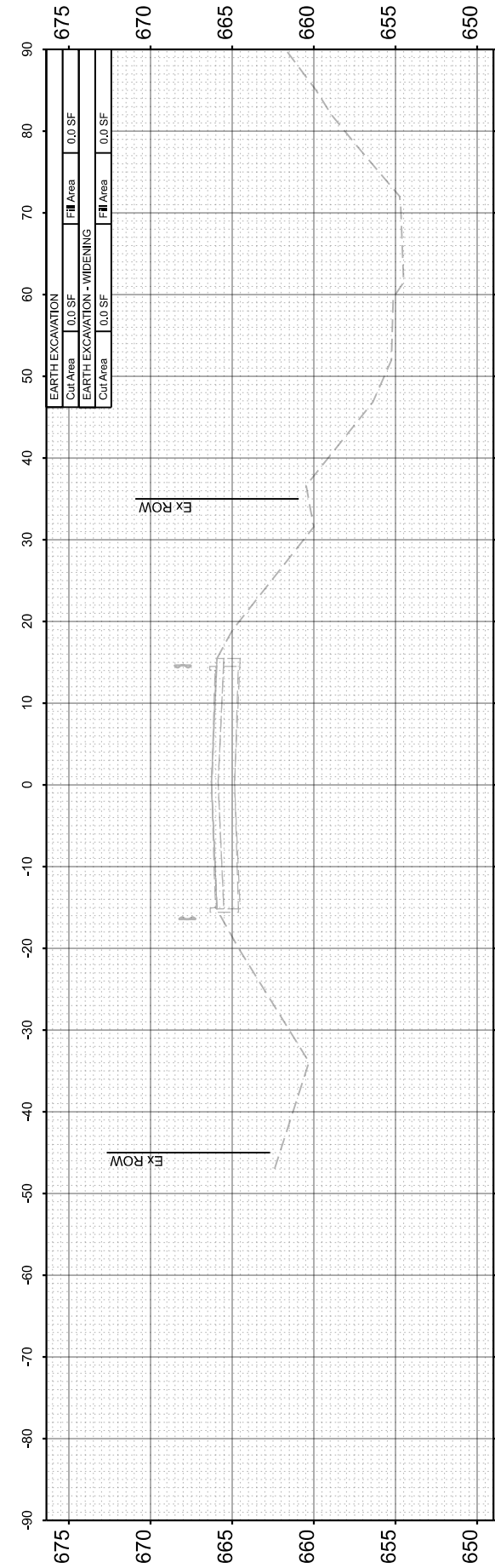
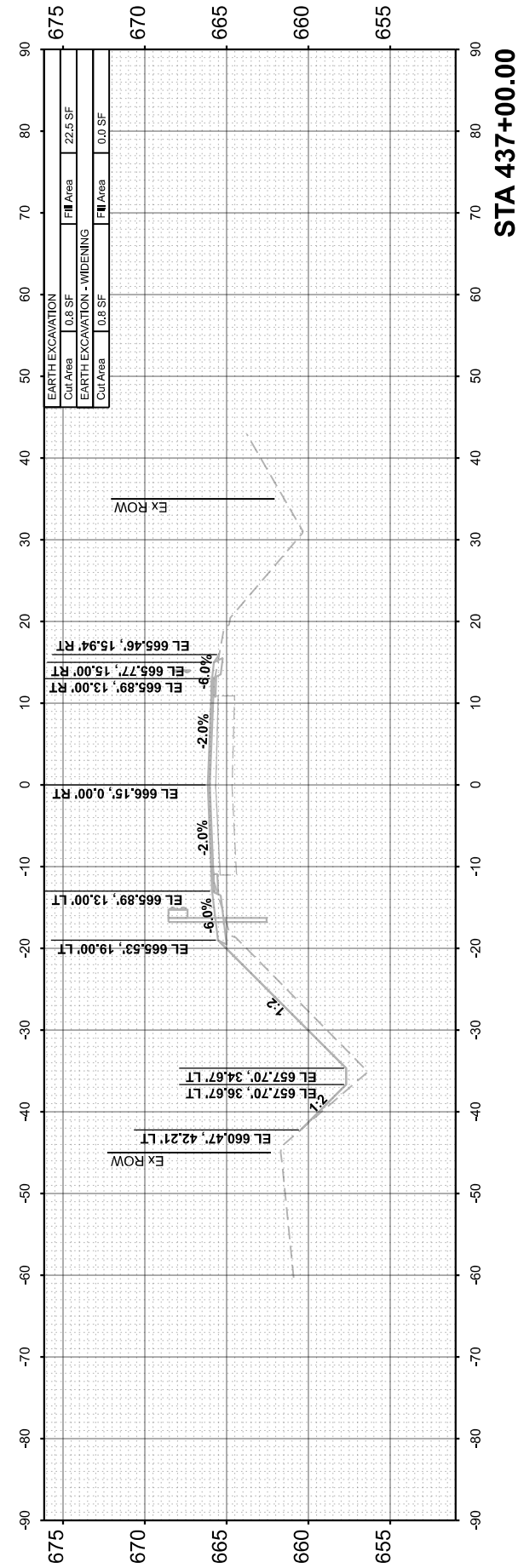
DESIGNED	-
DRAWN	-
CHECKED	-
DATE	-
REVIS	-
REVIS	-
REVIS	-
REVIS	-

**LASALLE COUNTY  
 HIGHWAY DEPARTMENT**

**CH 15 (E 22nd RD)  
 CROSS SECTIONS**

SCALE: H=10 V=5    SHEET 83    OF 118 SHEETS    STA. 433+00.00

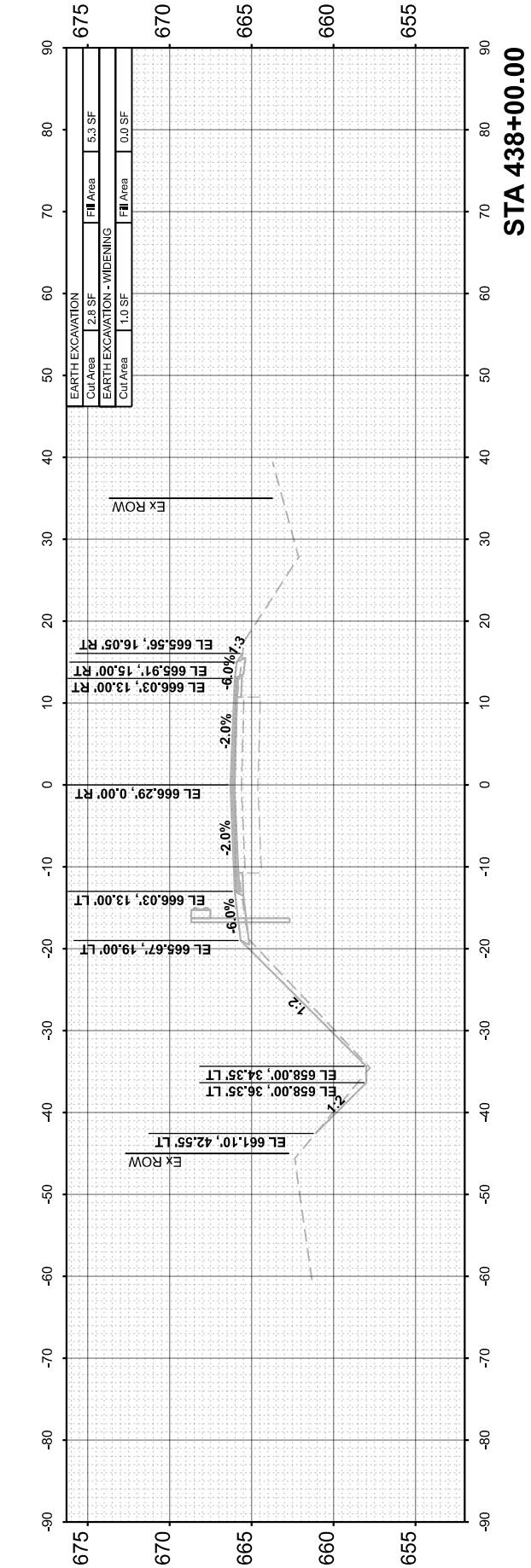
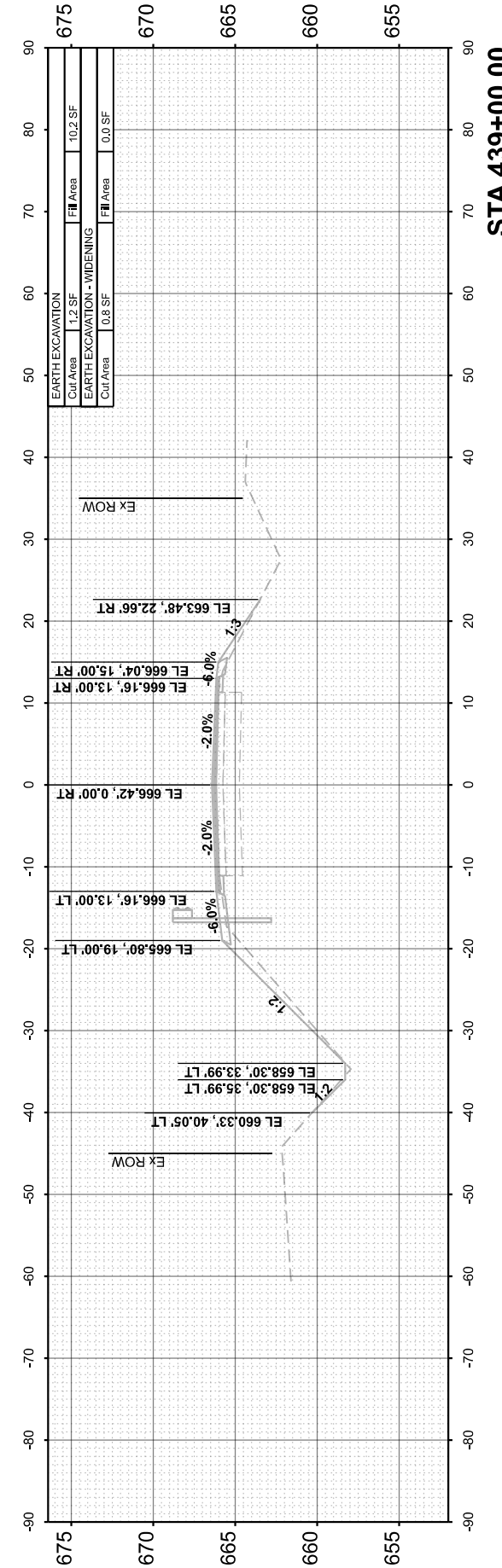
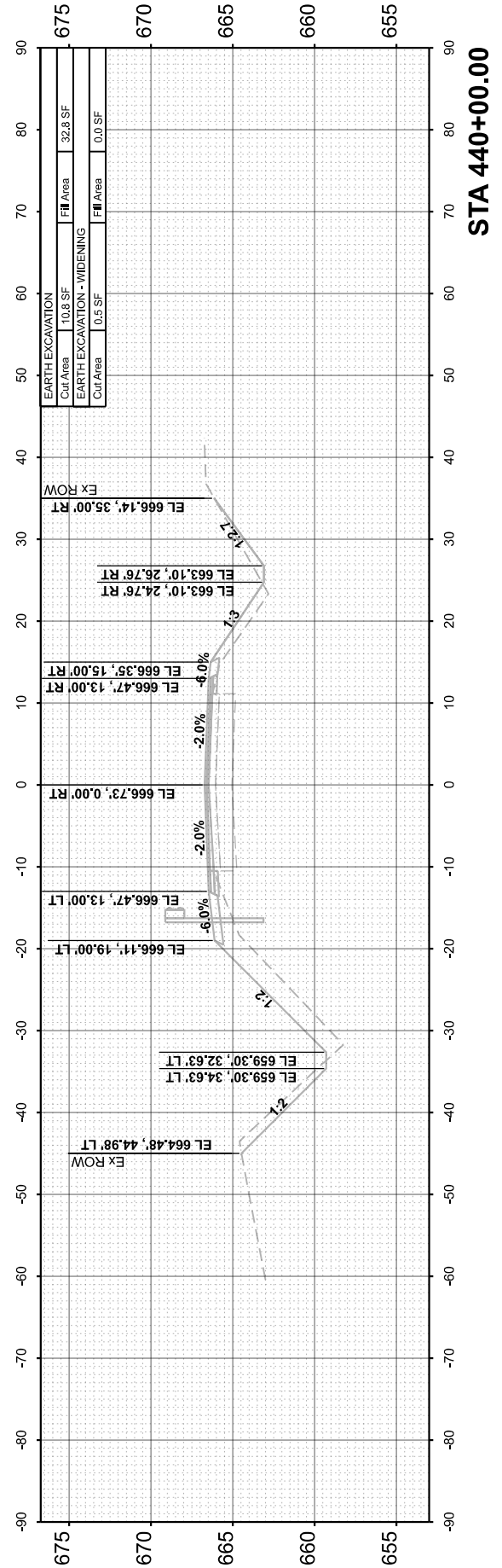
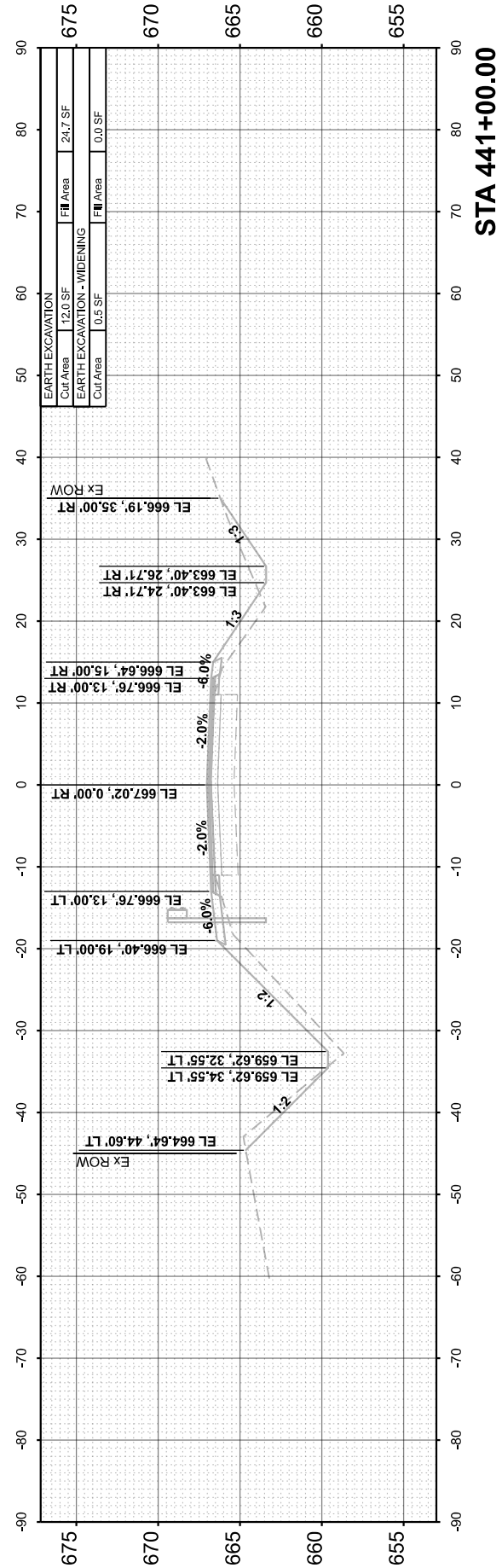
F.A.S. RTE.	SECTION	COUNTY	TOTAL SHEETS	SHEET NO.
288	15-00351-00-WR	LASALLE	236	201
ILLINOIS FED. AID PROJECT			CONTRACT NO. 87801	



FINAL SURVEY NO.	SURVEYED PLOTTED AREAS CHECKED	BY	DATE
NOTE BOOK	TEMPLATE		

ORIGINAL SURVEY NO.	SURVEYED PLOTTED AREAS CHECKED	BY	DATE
NOTE BOOK	TEMPLATE		

MODEL: EX\_CH15 - 438+00.00 [Sheet]  
 FILE NAME: V35001 - CH15 Design Lasalle Co.CADD\CADD Sheets\501-438+00-3.dgn



**LASALLE COUNTY  
HIGHWAY DEPARTMENT**

**CH 15 (E 22nd RD)  
CROSS SECTIONS**

USER NAME = BDeCrane	DESIGNED -	REVISED -
PLOT SCALE = 0.16666633' / in.	DRAWN -	REVISED -
PLOT DATE = 6/14/2023	CHECKED -	REVISED -
	DATE -	REVISED -

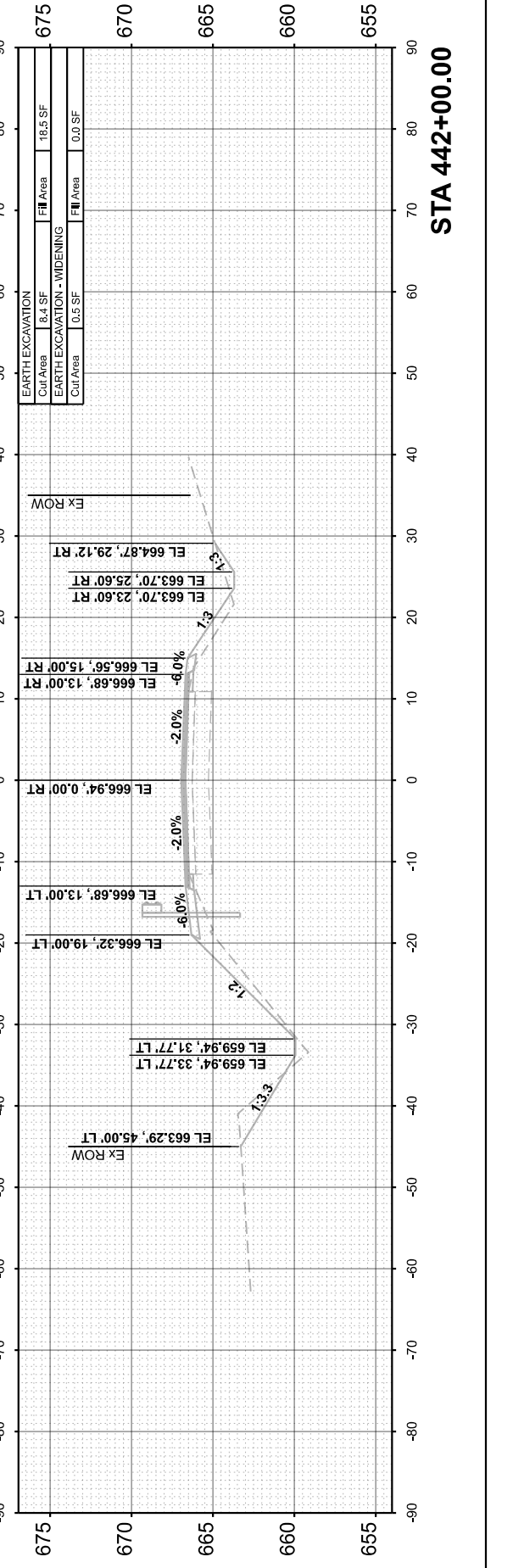
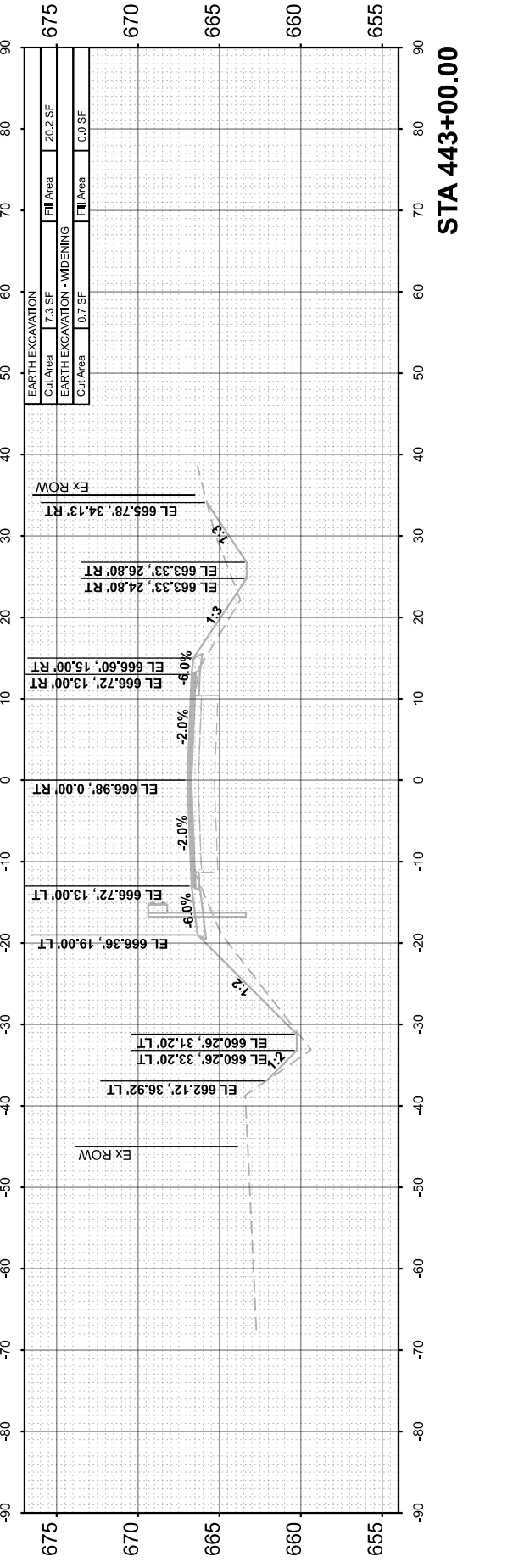
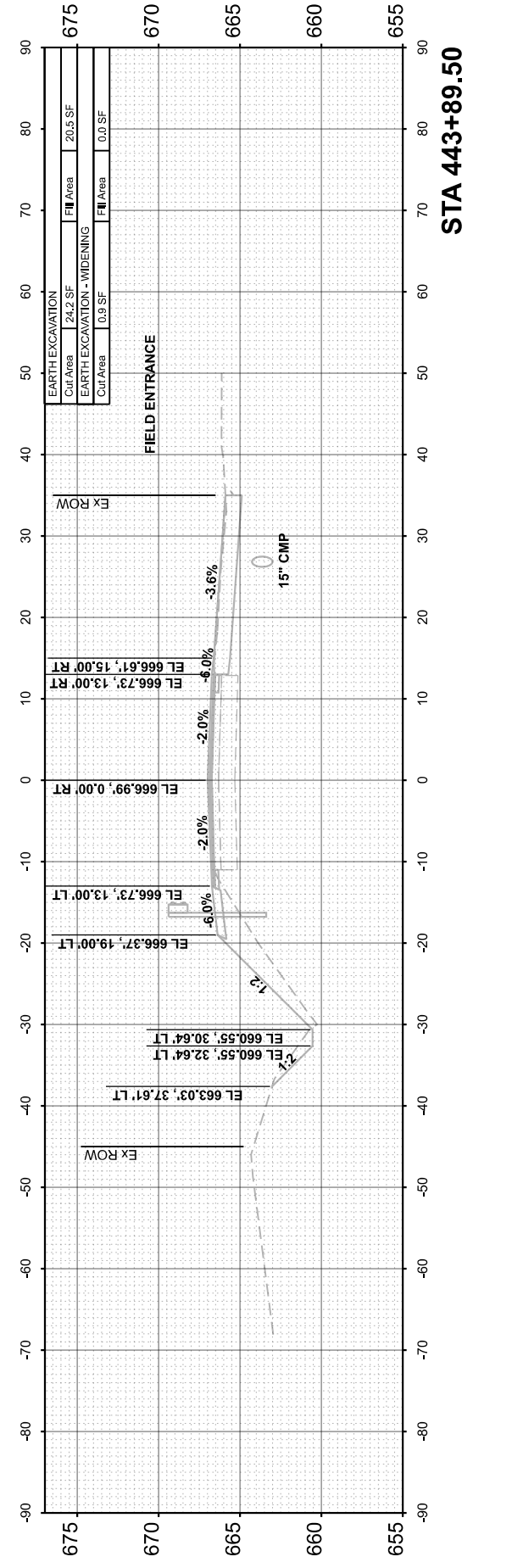
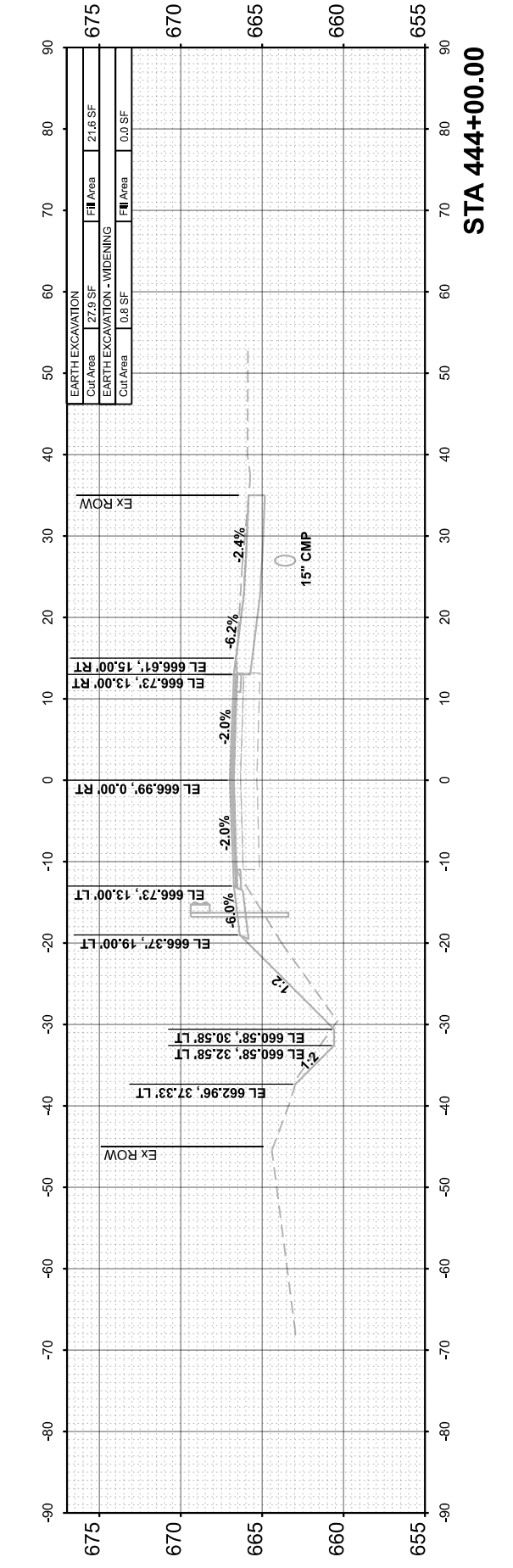
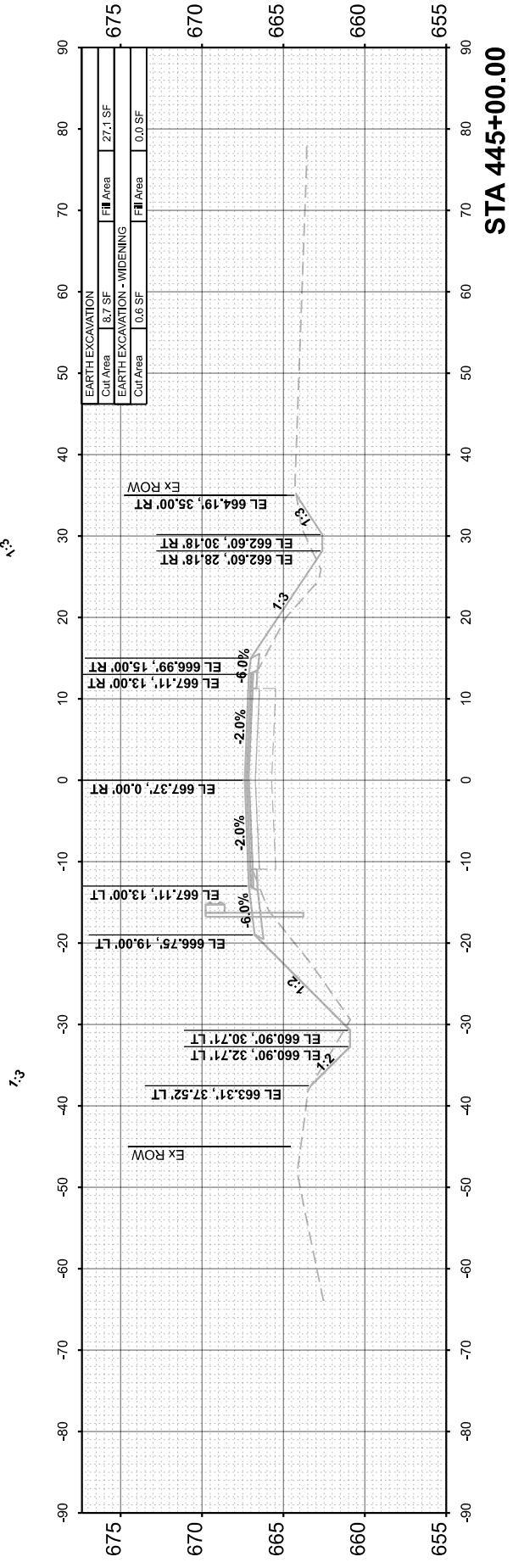
SCALE: H=10 V=5 SHEET 84 OF 118 SHEETS STA. 438+00.00

F.A.S. RTE. 288	SECTION 15-00351-00-WR	COUNTY LASALLE	TOTAL SHEETS 236	SHEET NO. 202
CONTRACT NO. 87801				
ILLINOIS FED. AID PROJECT				

FINAL SURVEY	SURVEYED	BY	DATE
NOTE BOOK	PLOTTED		
NO.	TEMPLATE		
	AREAS		
	CHECKED		

ORIGINAL SURVEY	SURVEYED	BY	DATE
NOTE BOOK	PLOTTED		
NO.	TEMPLATE		
	AREAS		
	CHECKED		

MODEL: EX\_CH15 - 442+00.00 (Sheet)  
 FILE NAME: V35001 - CH15 Design Layout Co/CADD/CADD Sheets/500 - str/csc-c03.dgn



**Hutchison Engineering, Inc.**  
 Jacksonville - Moline - Peoria - Shorewood  
 Since 1945

USER NAME = BDeCrane  
 PLOT SCALE = 0.16666633" / in.  
 PLOT DATE = 6/14/2023

DESIGNED -  
 DRAWN -  
 CHECKED -  
 DATE -

REVISED -  
 REVISED -  
 REVISED -  
 REVISED -

**LASALLE COUNTY  
 HIGHWAY DEPARTMENT**

**CH 15 (E 22nd RD)  
 CROSS SECTIONS**

SCALE: H=10 V=5 SHEET 85 OF 118 SHEETS STA. 442+00.00

F.A.S. RTE.	SECTION	COUNTY	TOTAL SHEETS	SHEET NO.
288	15-00351-00-WR	LASALLE	236	203
CONTRACT NO. 87801				
ILLINOIS		FED. AID PROJECT		

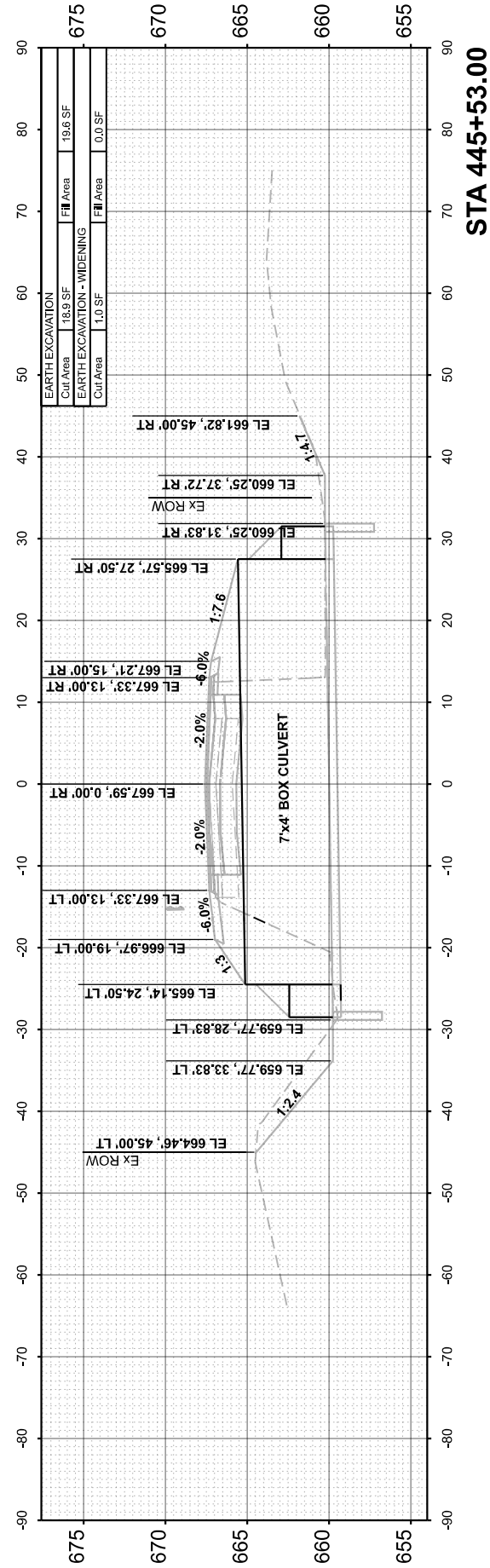
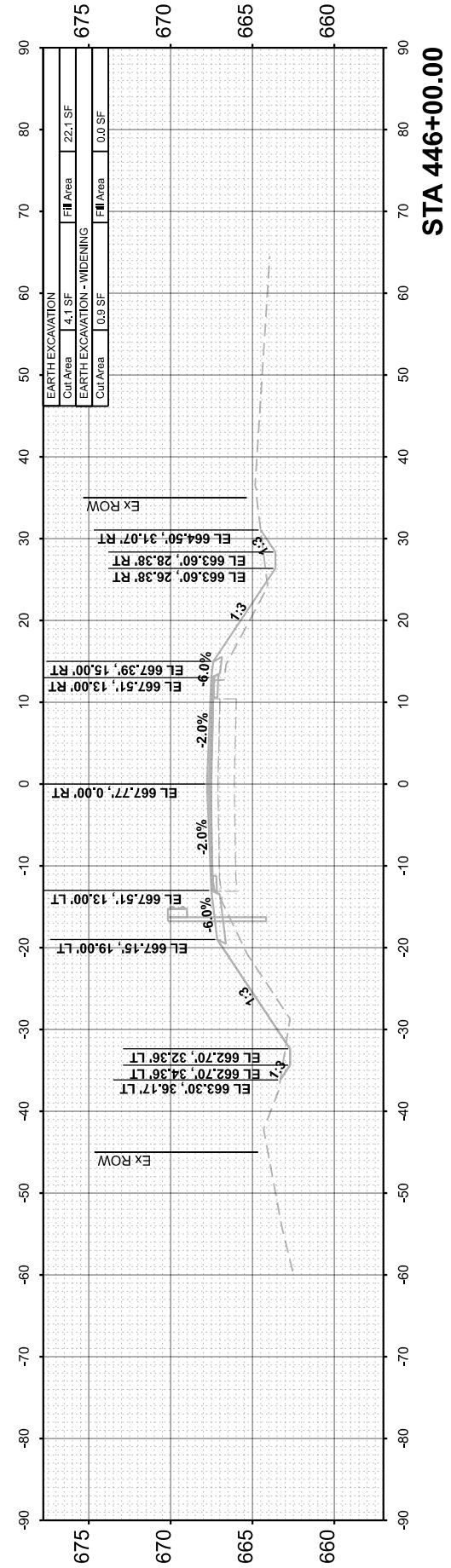
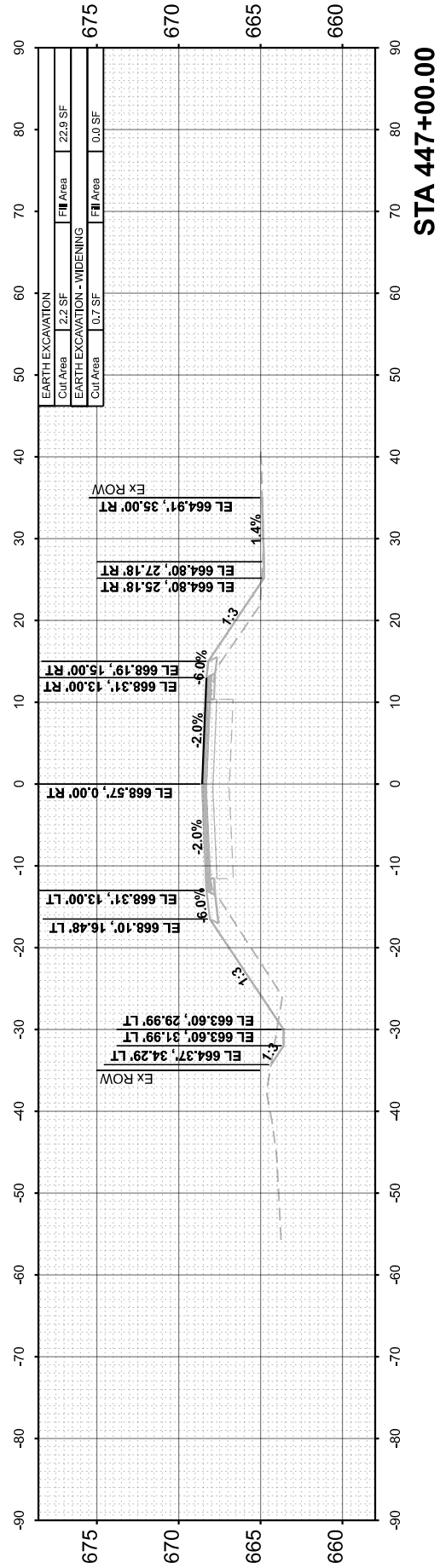
FINAL SURVEY NO.	SURVEYED PLOTTED AREAS CHECKED	BY	DATE
NOTE BOOK NO.	TEMPLATE AREAS CHECKED		

ORIGINAL SURVEY NO.	SURVEYED PLOTTED AREAS CHECKED	BY	DATE
NOTE BOOK NO.	TEMPLATE AREAS CHECKED		

MODEL: EX\_CH15 - 445+53.00 [Sheet]  
FILE NAME: V35001 - CH15 Design Layout C:\CADD\CADD Sheets\501 - str\ex-cs-3.dgn

**Hutchison Engineering, Inc.**  
Jacksonville - Moline - Peoria - Shorewood  
Since 1945

USER NAME = BWedemeier	DESIGNED -	REVISED -
PLOT SCALE = 0.16666633'' in.	DRAWN -	REVISED -
PLOT DATE = 9/7/2023	CHECKED -	REVISED -
	DATE -	REVISED -



**LASALLE COUNTY  
HIGHWAY DEPARTMENT**

**CH 15 (E 22nd RD)  
CROSS SECTIONS**

SCALE: H=10 V=5    SHEET 86    OF 118 SHEETS    STA. 445+53.00

F.A.S. RTE. 288	SECTION 15-00351-00-WR	COUNTY LASALLE	TOTAL SHEETS 236	SHEET NO. 204
CONTRACT NO. 87801			ILLINOIS FED. AID PROJECT	

FINAL SURVEY	SURVEYED	BY	DATE
NOTE BOOK	PLOTTED		
NO.	TEMPLATE		
	AREAS CHECKED		
	AREAS CHECKED		

ORIGINAL SURVEY	SURVEYED	BY	DATE
NOTE BOOK	PLOTTED		
NO.	TEMPLATE		
	AREAS CHECKED		
	AREAS CHECKED		

MODEL: EX\_CH15 - 447+65.75 [Sheet]  
 FILE NAME: V35001 - CH15 Design.Lasalle Co\CADD\CADD Sheets\501-210222-07-4.dgn

**Hutchinson Engineering, Inc.**  
 Jacksonville - Moline - Peoria - Shorewood  
 Since 1945

USER NAME	= BDcraene
DESIGNED	-
DRAWN	-
CHECKED	-
DATE	-
PLOT SCALE	= 0.16666633'' in.
PLOT DATE	= 6/14/2023

DESIGNED	-
DRAWN	-
CHECKED	-
DATE	-

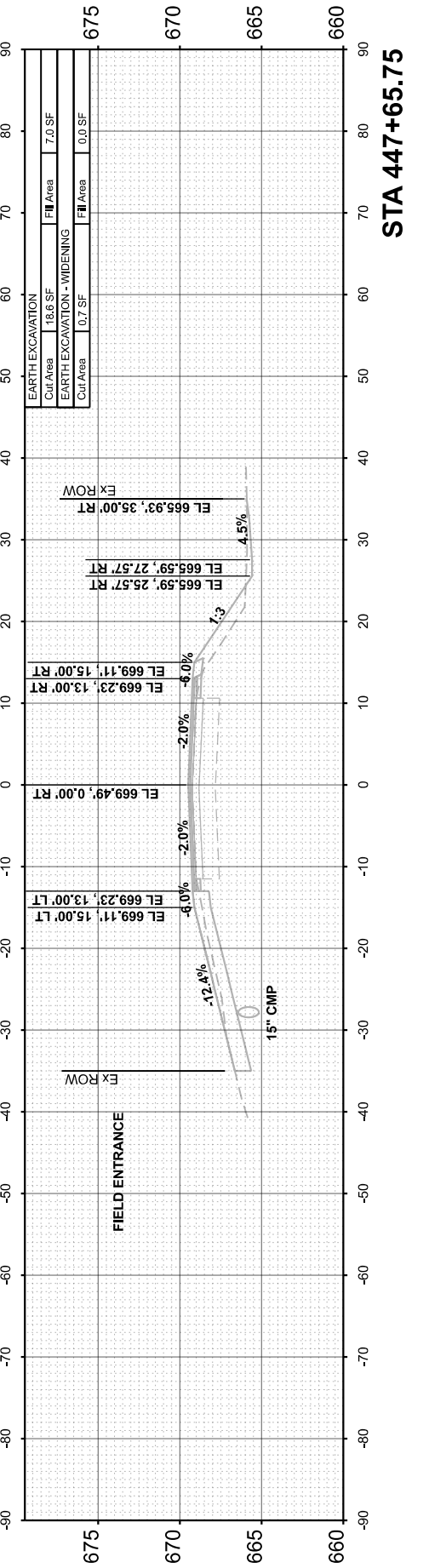
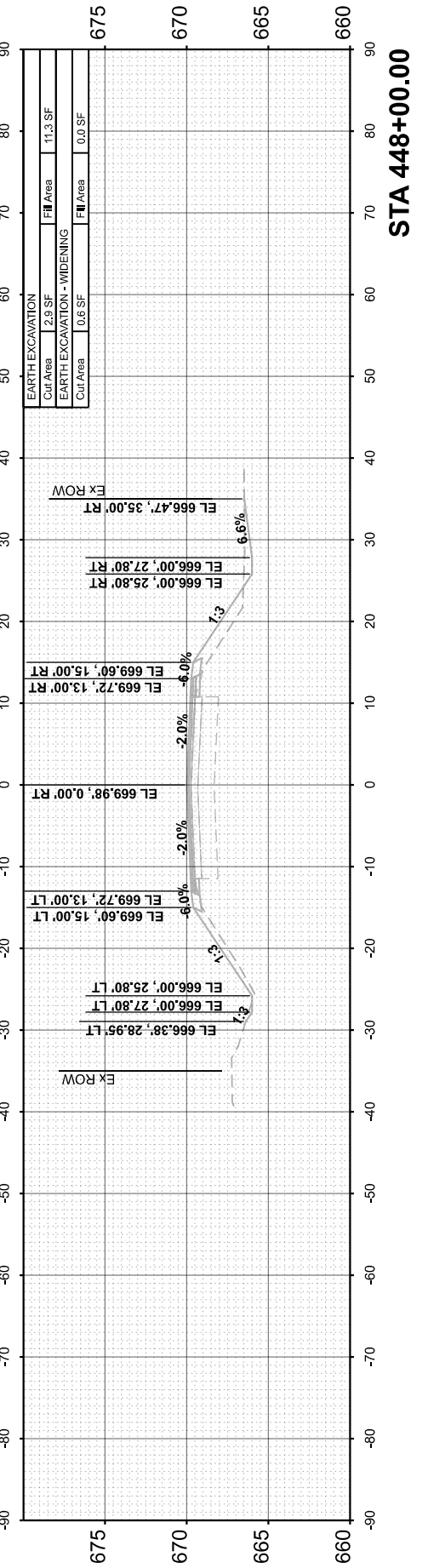
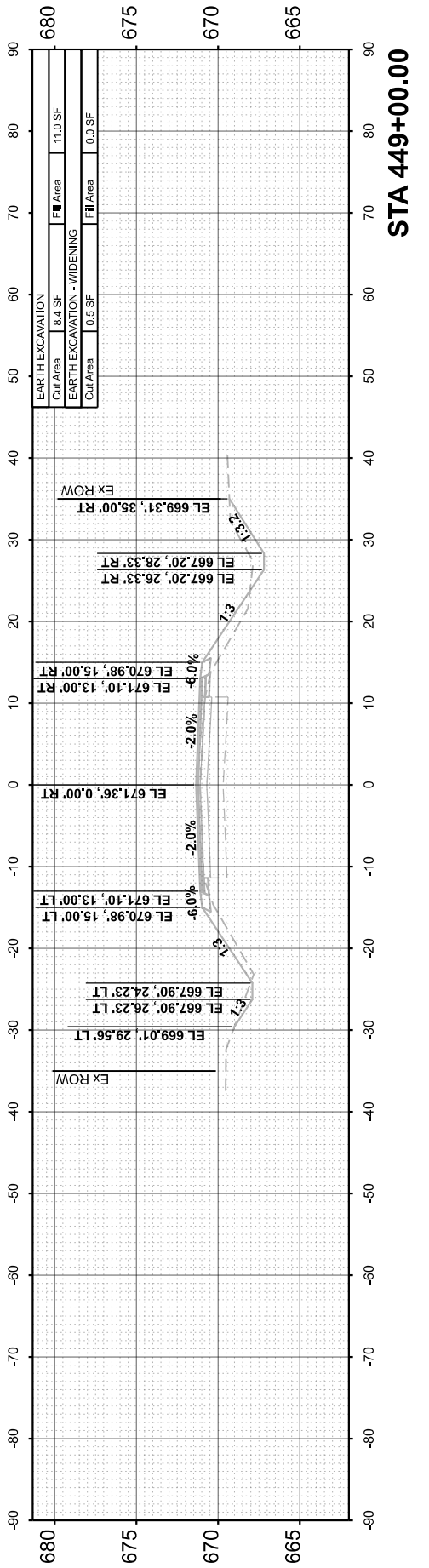
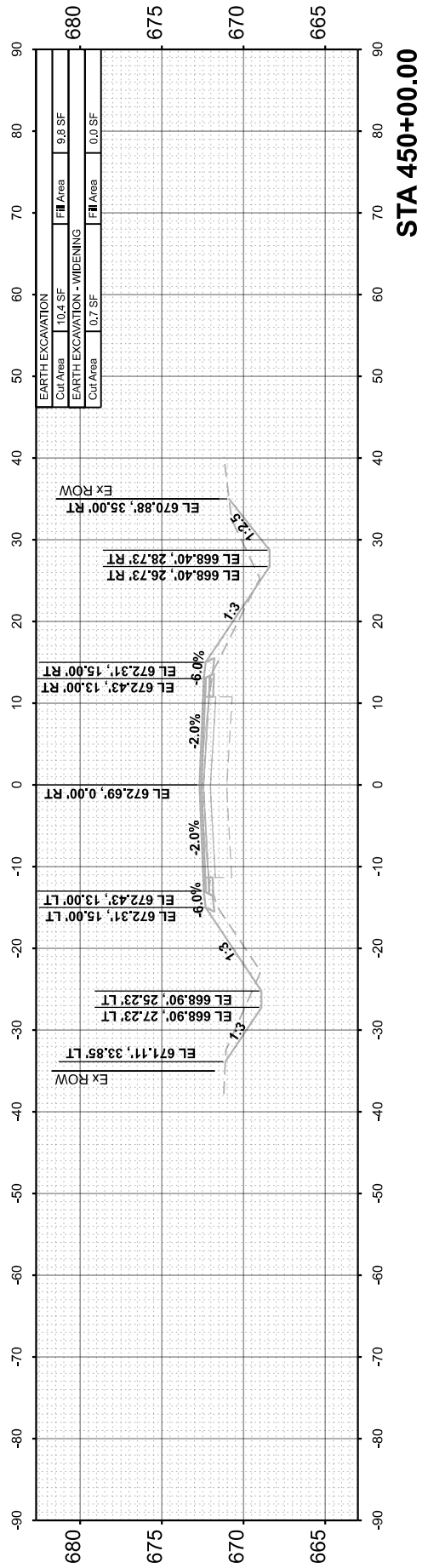
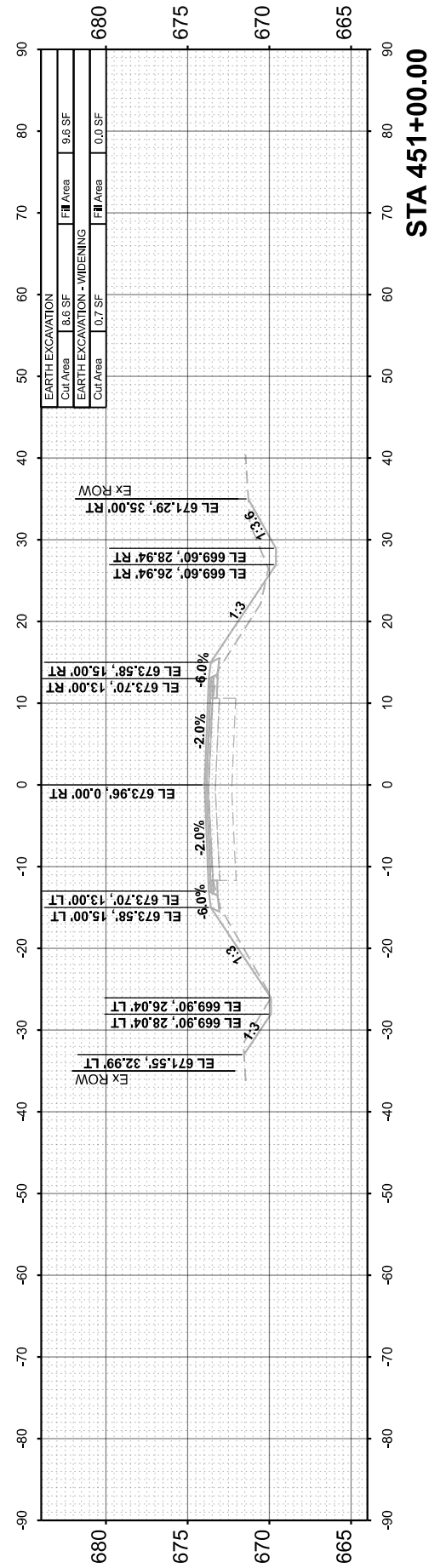
REVISED	-
REVISED	-
REVISED	-
REVISED	-

**LASALLE COUNTY  
 HIGHWAY DEPARTMENT**

SCALE: H=10 V=5    SHEET 87    OF 118 SHEETS    STA. 447+65.75

**CH 15 (E 22nd RD)  
 CROSS SECTIONS**

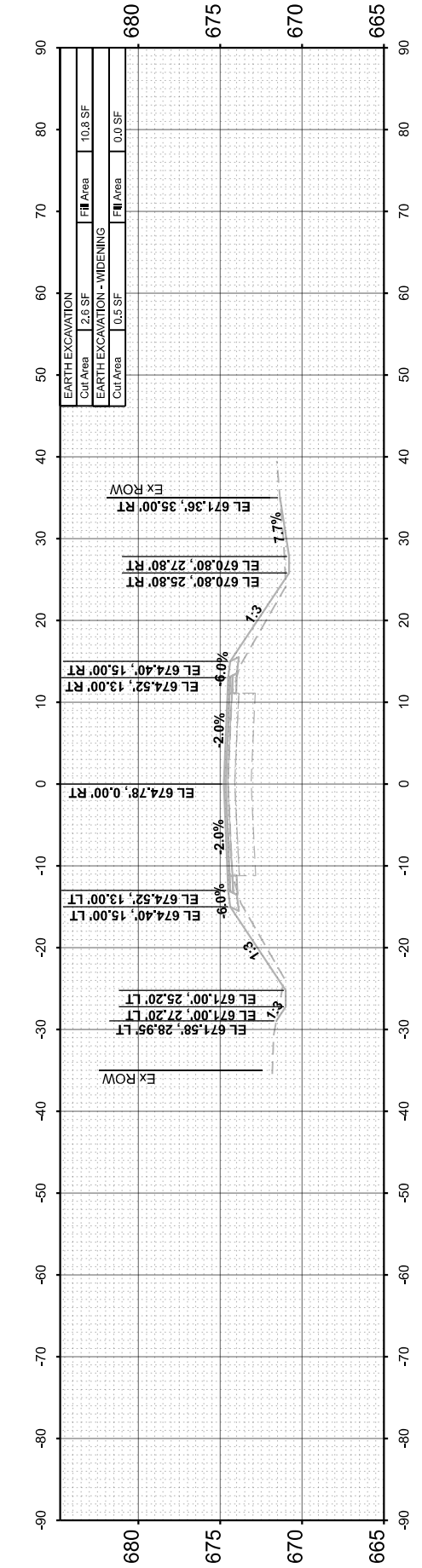
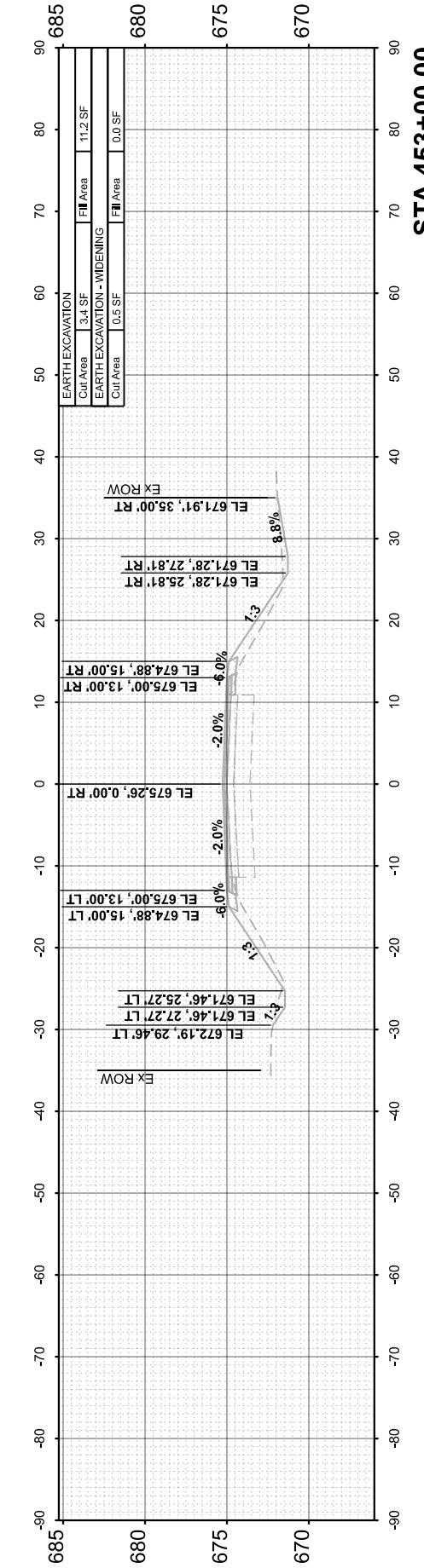
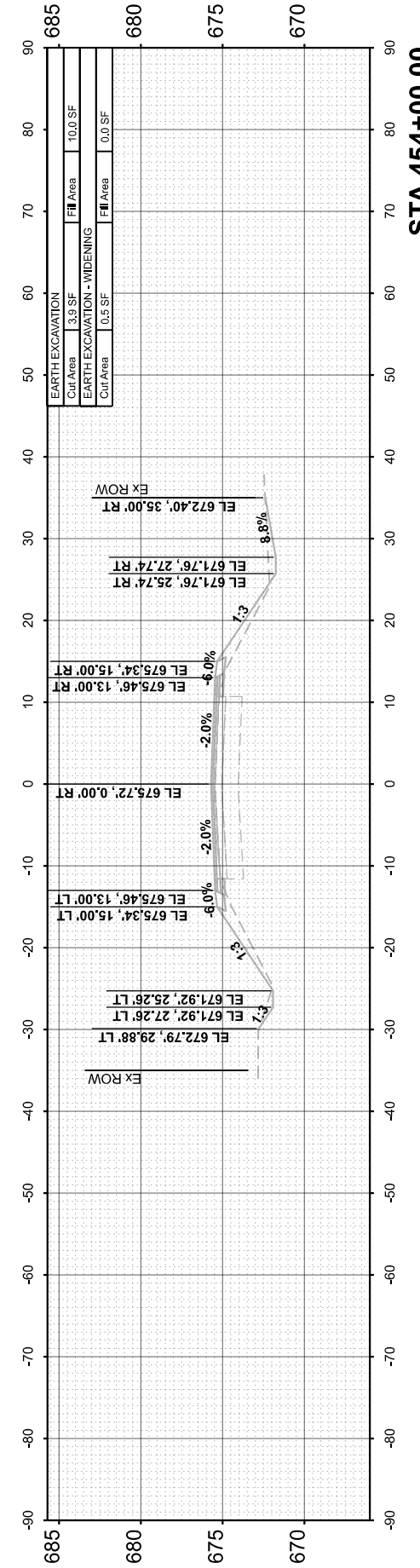
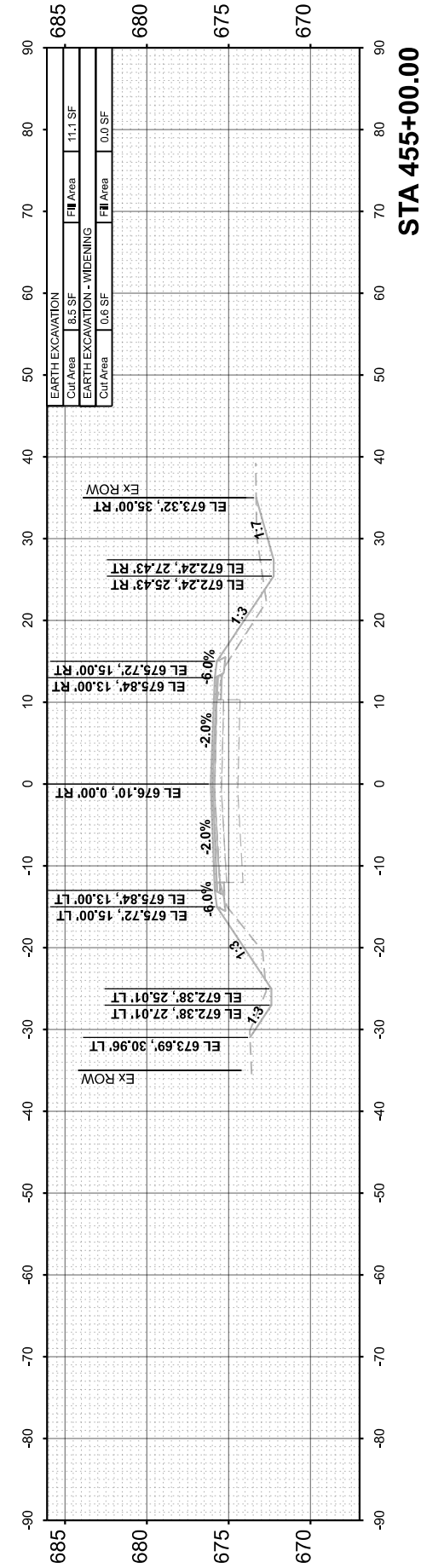
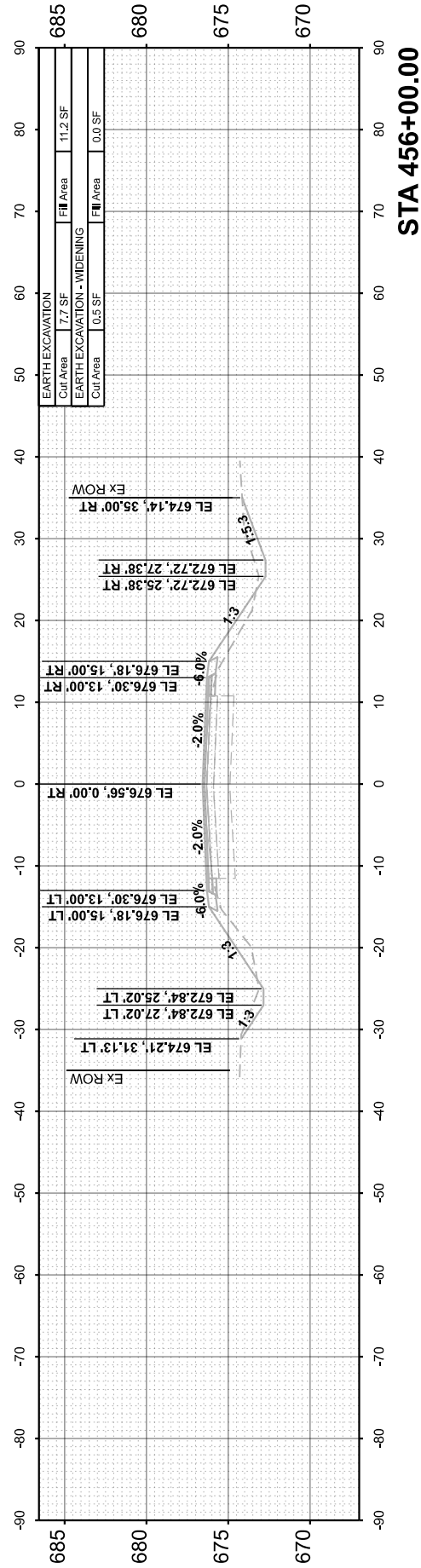
F.A.S. RTE.	SECTION	COUNTY	TOTAL SHEETS	SHEET NO.
288	15-00351-00-WR	LASALLE	236	205
CONTRACT NO. 87801				
ILLINOIS FED. AID PROJECT				



FINAL SURVEY	SURVEYED	BY	DATE
NOTE BOOK	PLOTTED		
NO.	TEMPLATE		
	AREAS CHECKED		
	AREAS CHECKED		

ORIGINAL SURVEY	SURVEYED	BY	DATE
NOTE BOOK	PLOTTED		
NO.	TEMPLATE		
	AREAS CHECKED		
	AREAS CHECKED		

MODEL: EX\_CH15 - 452+00.00 (Sheet)  
 FILE NAME: V35001 - CH15 Design Layout - C:\CADD\CADD Sheets\501 - str\exc-04.dgn



**Hutchison Engineering, Inc.**  
 Jacksonville - Moline - Peoria - Shorewood  
 Since 1945

USER NAME =	BDDeCrane	DESIGNED -	REvised -
		DRAWN -	REvised -
PLOT SCALE =	0.16666633' / in.	CHECKED -	REvised -
PLOT DATE =	6/14/2023	DATE -	REvised -

**LASALLE COUNTY  
 HIGHWAY DEPARTMENT**

**CH 15 (E 22nd RD)  
 CROSS SECTIONS**

SCALE: H=10 V=5 SHEET 88 OF 118 SHEETS STA. 452+00.00

F.A.S. RTE.	SECTION	COUNTY	TOTAL SHEETS	SHEET NO.
288	15-00351-00-WR	LASALLE	236	206
CONTRACT NO. 87801				
ILLINOIS FED. AID PROJECT				

FINAL SURVEY NO.	SURVEYED PLOTTED TEMPLATE AREAS CHECKED	BY	DATE

ORIGINAL SURVEY NO.	SURVEYED PLOTTED TEMPLATE AREAS CHECKED	BY	DATE

MODEL: EX\_CH15 - 457+00.00 [Sheet]  
 FILE NAME: V35001 - CH15 Design.Lasalle Co\CADD\CADD Sheets\501-21rxc-cv-4.dgn

**Hutchinson Engineering, Inc.**  
 Jacksonville - Moline - Peoria - Shorewood  
 Since 1945

USER NAME =	BDcraene
PLOT SCALE =	0.16666633" / in.
PLOT DATE =	6/14/2023

DESIGNED -	
DRAWN -	
CHECKED -	
DATE -	

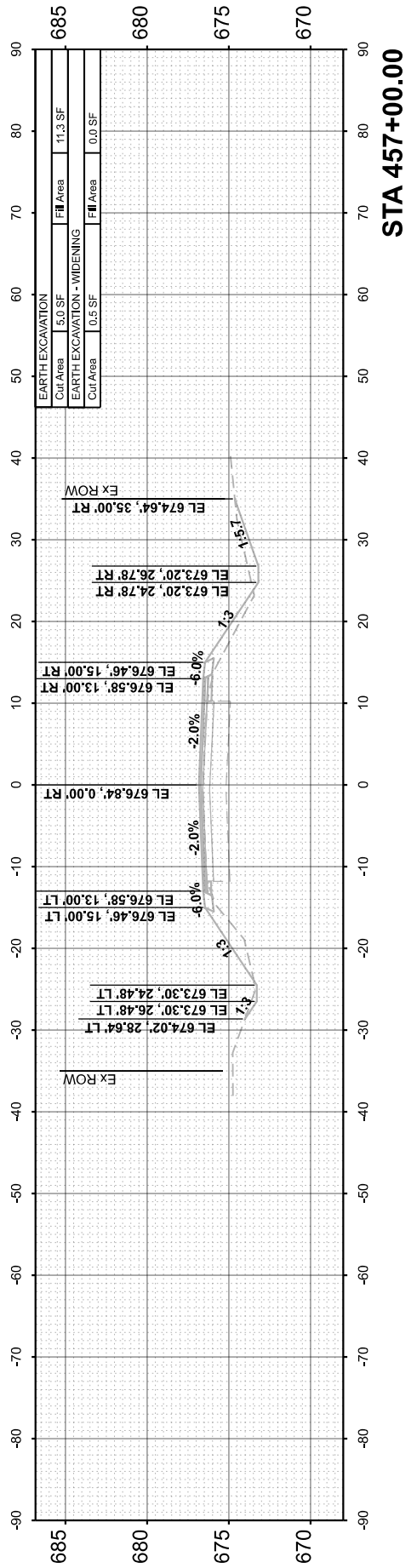
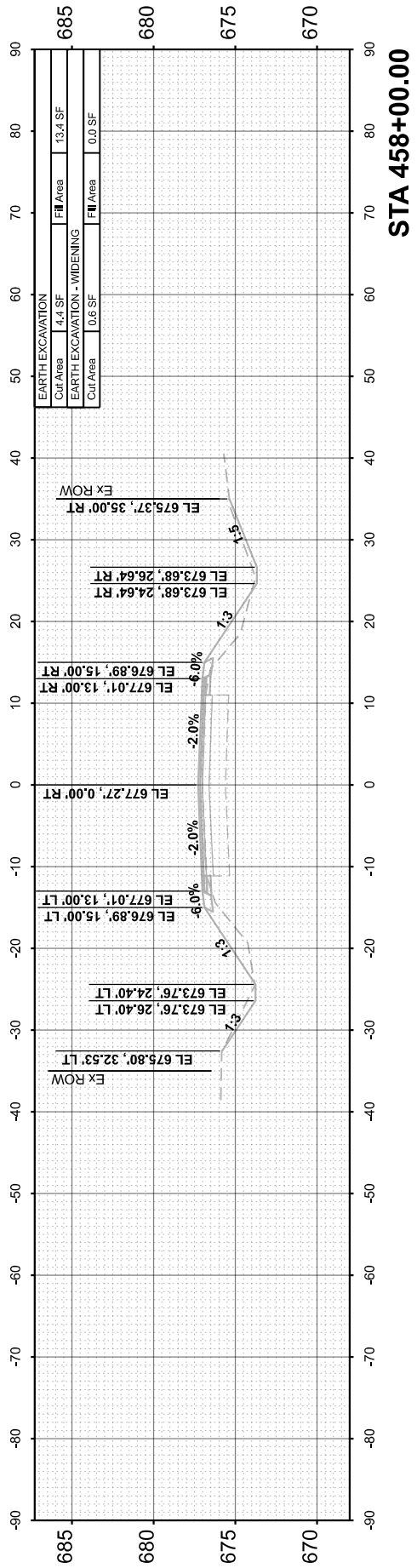
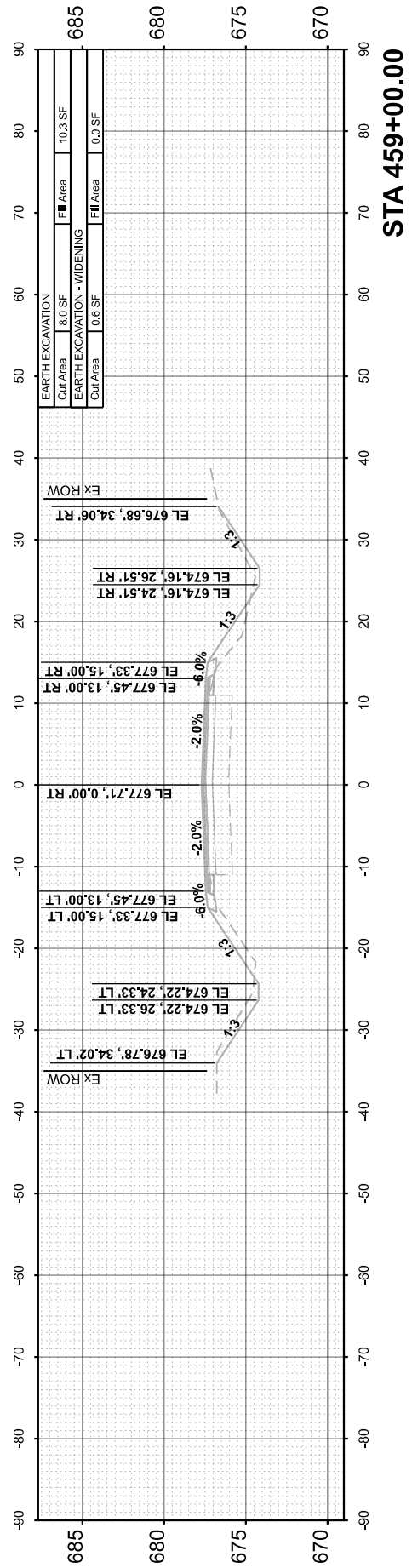
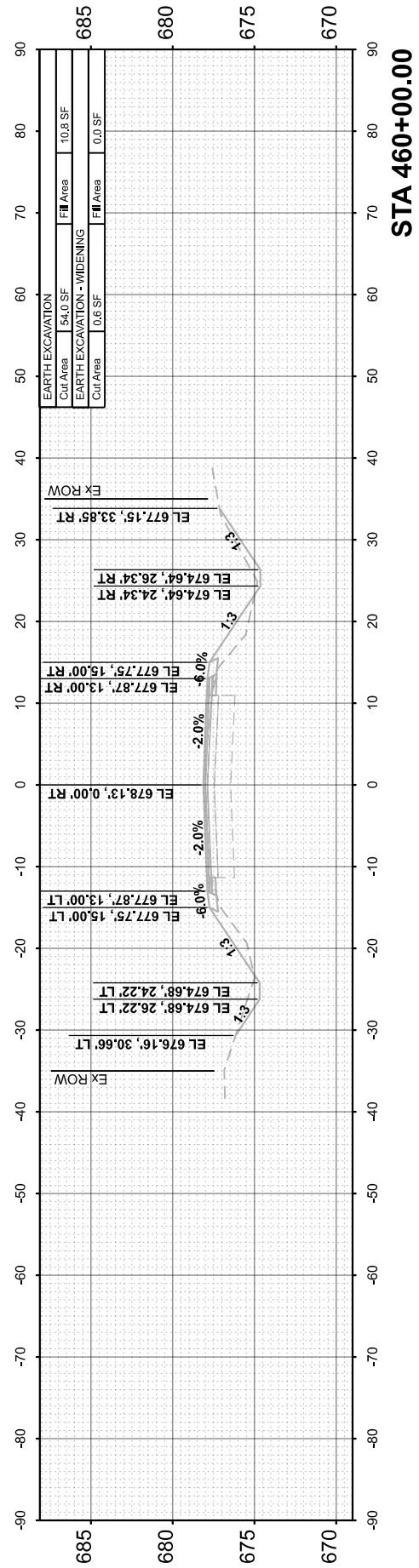
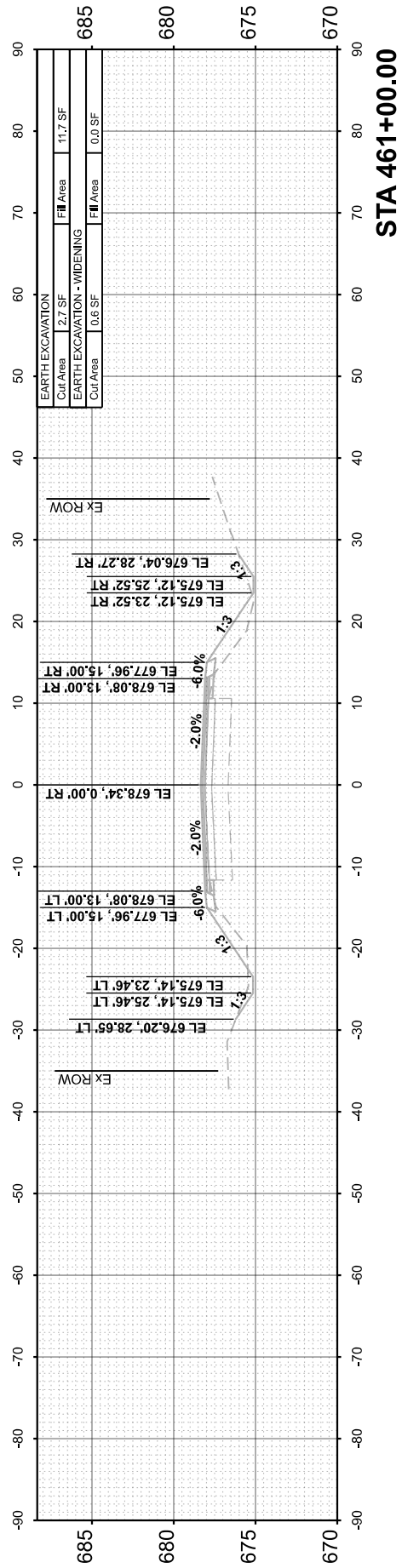
REVISED -	
REVISED -	
REVISED -	
REVISED -	

**LASALLE COUNTY  
 HIGHWAY DEPARTMENT**

SCALE: H=10 V=5    SHEET 89    OF 118 SHEETS    STA. 457+00.00

**CH 15 (E 22nd RD)  
 CROSS SECTIONS**

F.A.S. RTE.	SECTION	COUNTY	TOTAL SHEETS	SHEET NO.
288	15-00351-00-WR	LASALLE	236	207
CONTRACT NO. 87801				
ILLINOIS		FED. AID PROJECT		



FINAL SURVEY	SURVEYED	BY	DATE
NOTE BOOK	PLOTTED		
NO.	TEMPLATE		
	AREAS CHECKED		
	AREAS CHECKED		

ORIGINAL SURVEY	SURVEYED	BY	DATE
NOTE BOOK	PLOTTED		
NO.	TEMPLATE		
	AREAS CHECKED		
	AREAS CHECKED		

MODEL: EX\_CH15 - 462+00.00 [Sheet]  
 FILE NAME: V35001 - CH15 Design Layout Co/CADD/CADD Sheets/500 - str/csc-co-4.dgn

**Hutchison Engineering, Inc.**  
 Jacksonville - Moline - Peoria - Shorewood  
 Since 1945

USER NAME	= BWedemeier
DESIGNED	-
DRAWN	-
CHECKED	-
DATE	-
PLOT SCALE	= 0.16666633'' in.
PLOT DATE	= 9/7/2023

DESIGNED	-
DRAWN	-
CHECKED	-
DATE	-

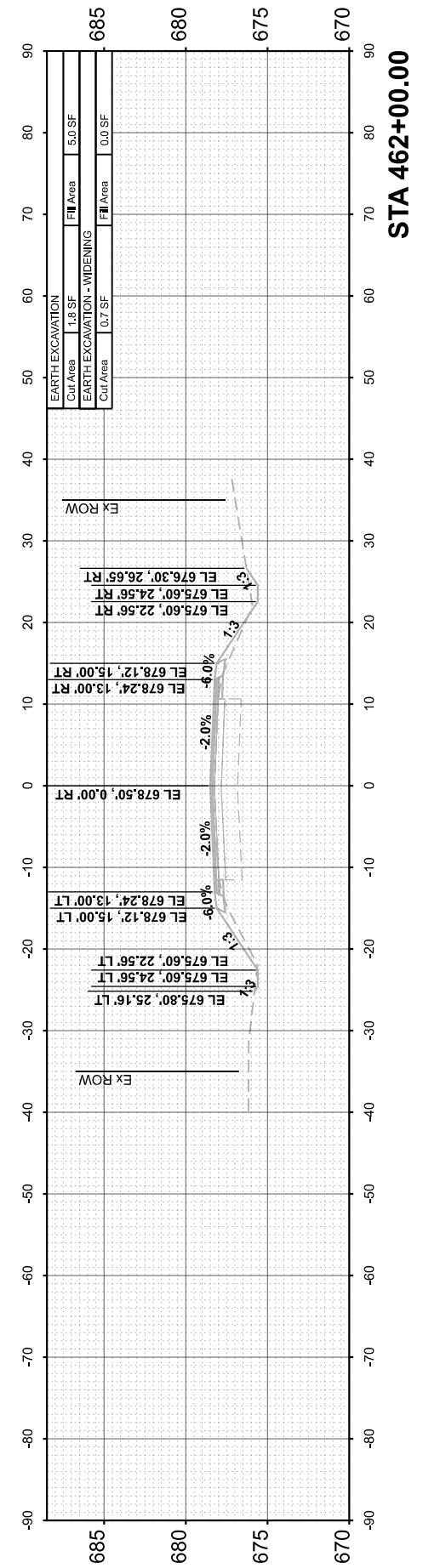
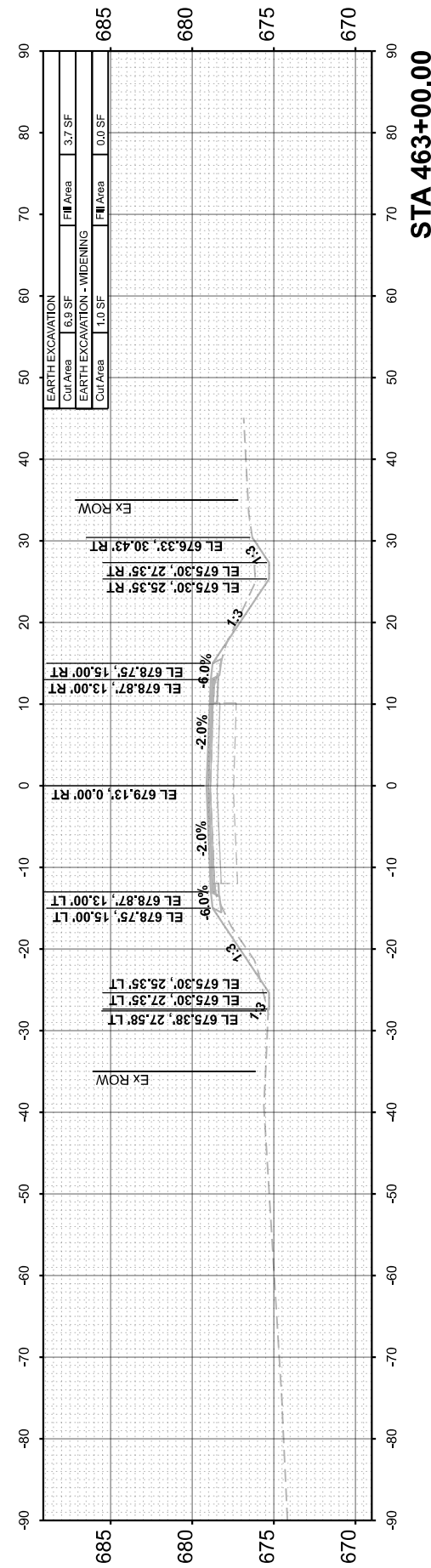
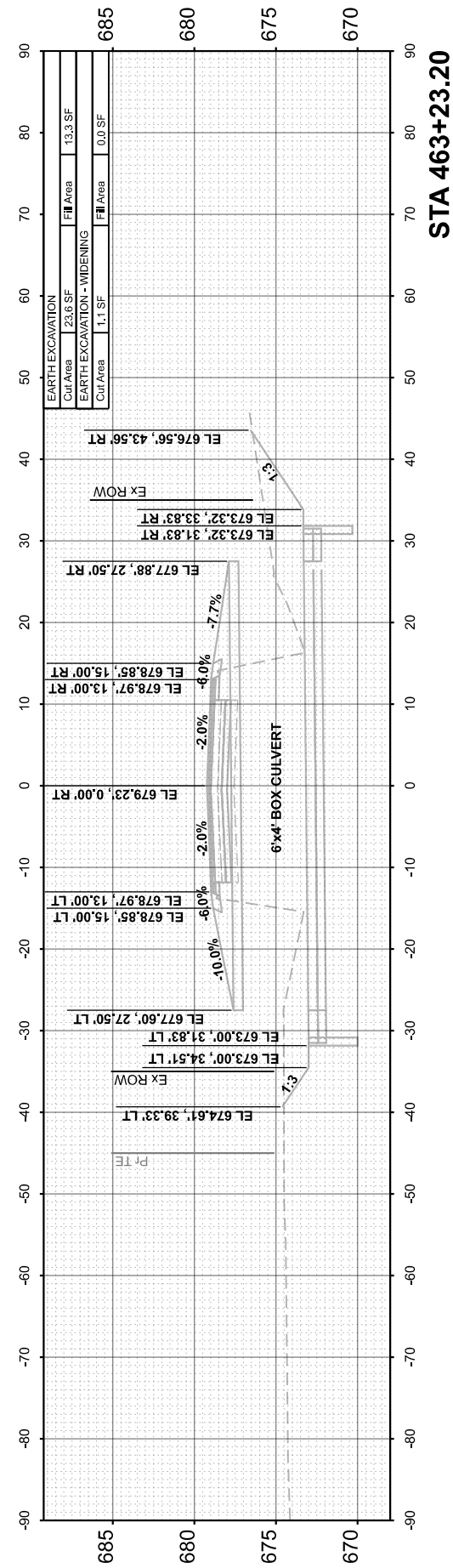
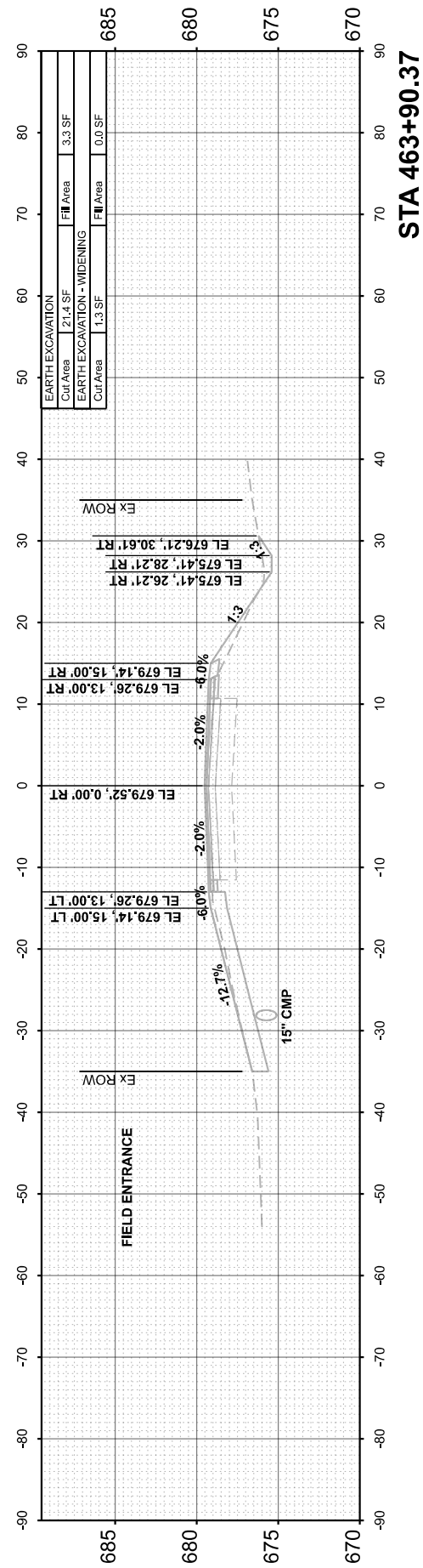
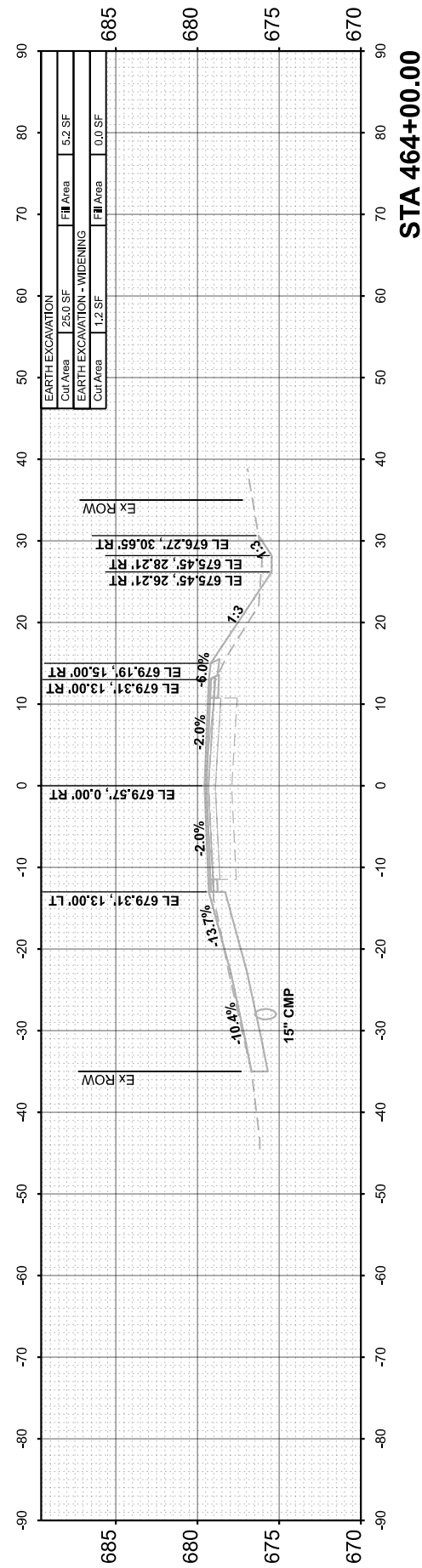
REVISED	-
REVISED	-
REVISED	-
REVISED	-

**LASALLE COUNTY  
 HIGHWAY DEPARTMENT**

**CH 15 (E 22nd RD)  
 CROSS SECTIONS**

SCALE: H=10 V=5    SHEET 90    OF 118 SHEETS    STA. 462+00.00

F.A.S. RTE.	SECTION	COUNTY	TOTAL SHEETS	SHEET NO.
288	15-00351-00-WR	LASALLE	236	208
CONTRACT NO. 87801				
ILLINOIS		FED. AID PROJECT		

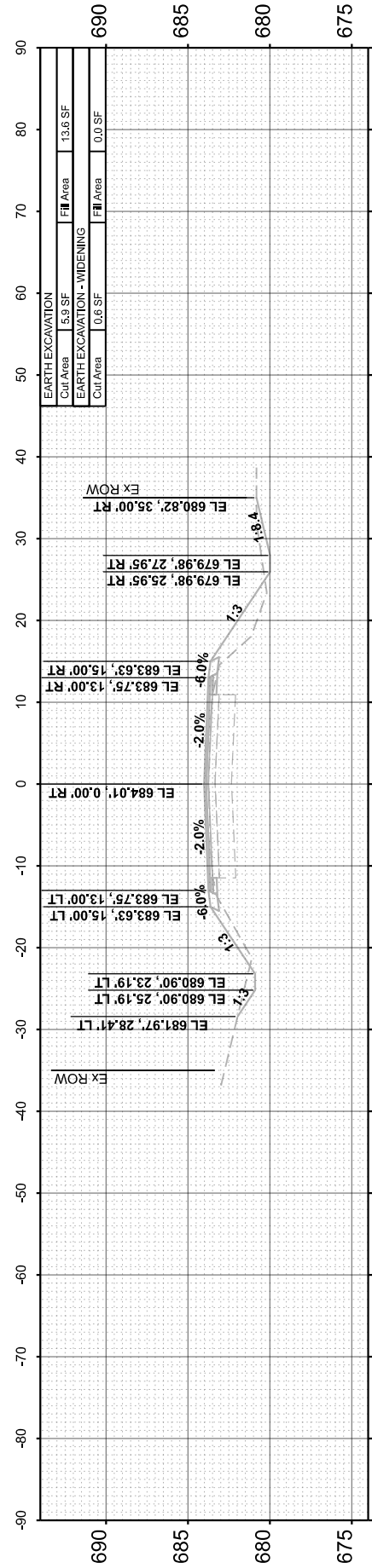




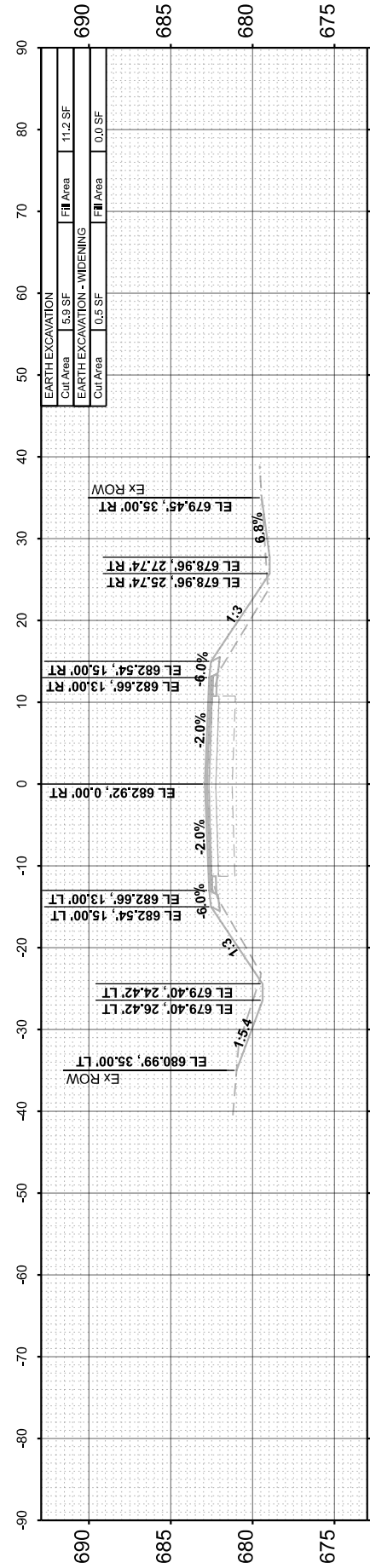
FINAL SURVEY NO.	SURVEYED PLOTTED TEMPLATE AREAS CHECKED	BY	DATE

ORIGINAL SURVEY NO.	SURVEYED PLOTTED TEMPLATE AREAS CHECKED	BY	DATE

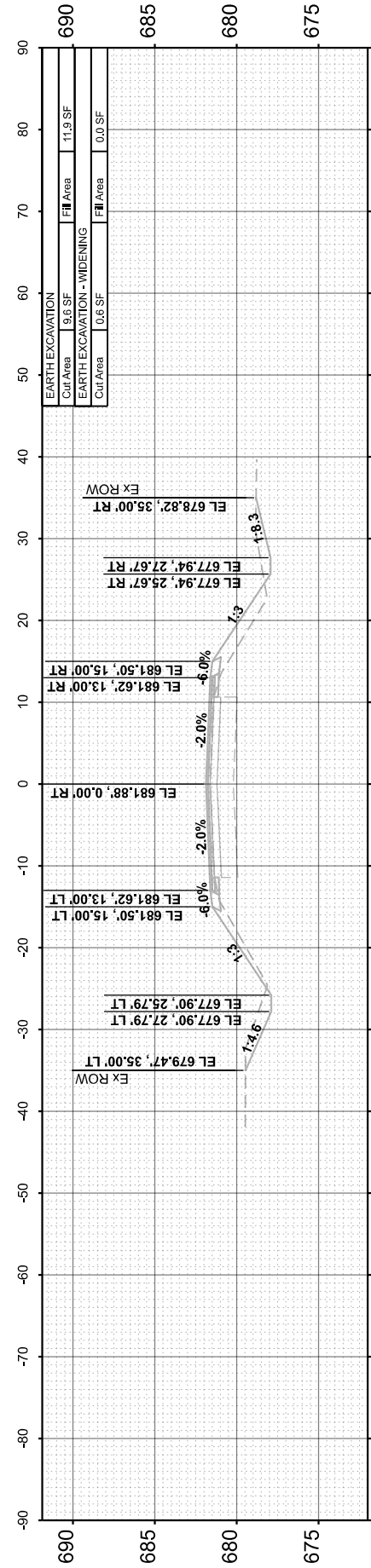
MODEL: EX\_CH15 - 465+00.00 (Sheet)  
 FILE NAME: V35001 - CH15 Design - Lasalle Co(CADD)CADD Sheets5001-5100-cc-4.dgn



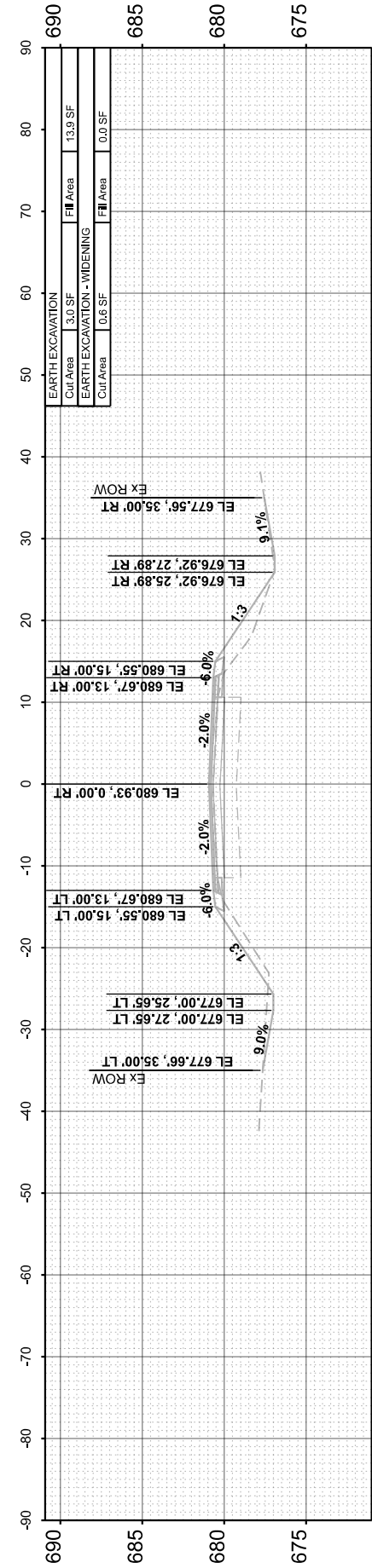
STA 469+00.00



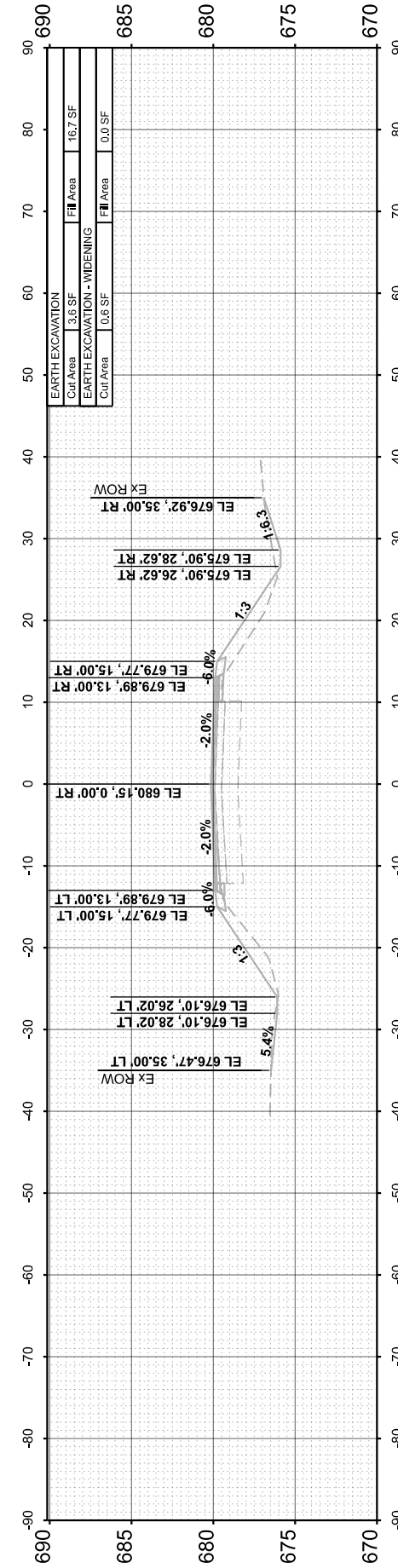
STA 468+00.00



STA 467+00.00



STA 466+00.00



STA 465+00.00

**Hutchison Engineering, Inc.**  
 Jacksonville - Moline - Peoria - Shorewood  
 Since 1945

USER NAME	= BDDeCrane
PLOT SCALE	= 0.16666633''/in.
PLOT DATE	= 6/14/2023

DESIGNED	-
DRAWN	-
CHECKED	-
DATE	-

REVISED	-
REVISED	-
REVISED	-
REVISED	-

**LASALLE COUNTY  
 HIGHWAY DEPARTMENT**

**CH 15 (E 22nd RD)  
 CROSS SECTIONS**

SCALE: H=10 V=5 SHEET 91 OF 118 SHEETS STA. 465+00.00

F.A.S. RTE.	SECTION	COUNTY	TOTAL SHEETS	SHEET NO.
288	15-00351-00-WR	LASALLE	236	209
CONTRACT NO. 87801				
ILLINOIS FED. AID PROJECT				

FINAL SURVEY	SURVEYED	BY	DATE
NOTE BOOK	PLOTTED		
NO.	TEMPLATE		
	AREAS CHECKED		
	AREAS CHECKED		

ORIGINAL SURVEY	SURVEYED	BY	DATE
NOTE BOOK	PLOTTED		
NO.	TEMPLATE		
	AREAS CHECKED		
	AREAS CHECKED		

MODEL: EX\_CH15 - 470+00.00 [Sheet]  
 FILE NAME: V35001 - CH15 Design Layout - Co/CADD/CADD Sheets/500 - str/csc-co-4.dgn

**Hutchison Engineering, Inc.**  
 Jacksonville - Moline - Peoria - Shorewood  
 Since 1945

USER NAME	= BDcraene
DESIGNED	-
DRAWN	-
PLLOT SCALE	= 0.16666633'' in.
PLLOT DATE	= 6/14/2023

DESIGNED	-
DRAWN	-
CHECKED	-
DATE	-

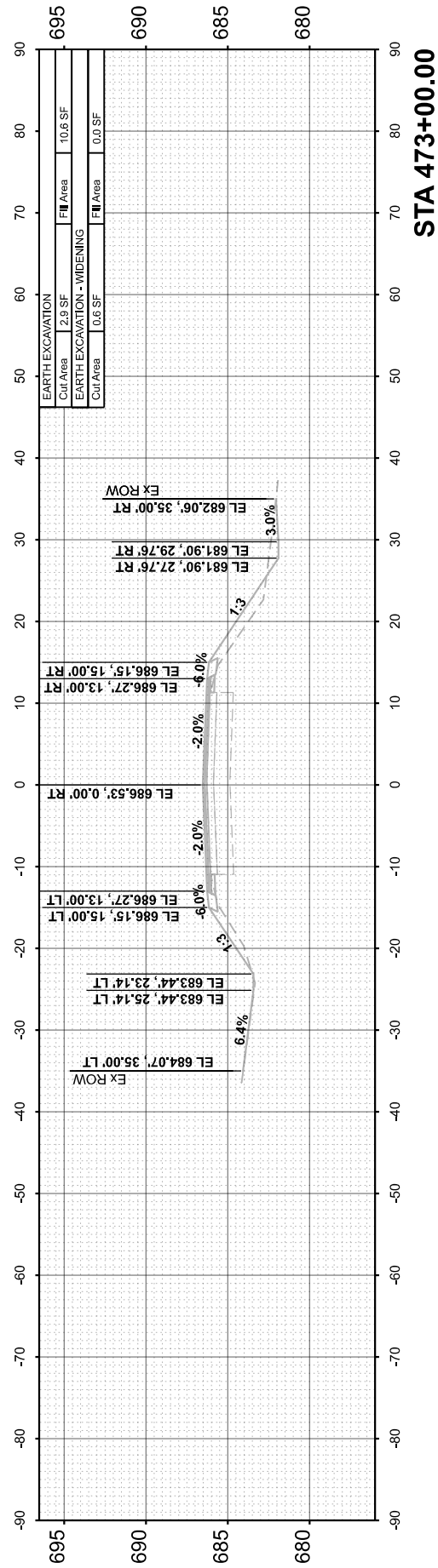
REVISED	-
REVISED	-
REVISED	-
REVISED	-

**LASALLE COUNTY  
 HIGHWAY DEPARTMENT**

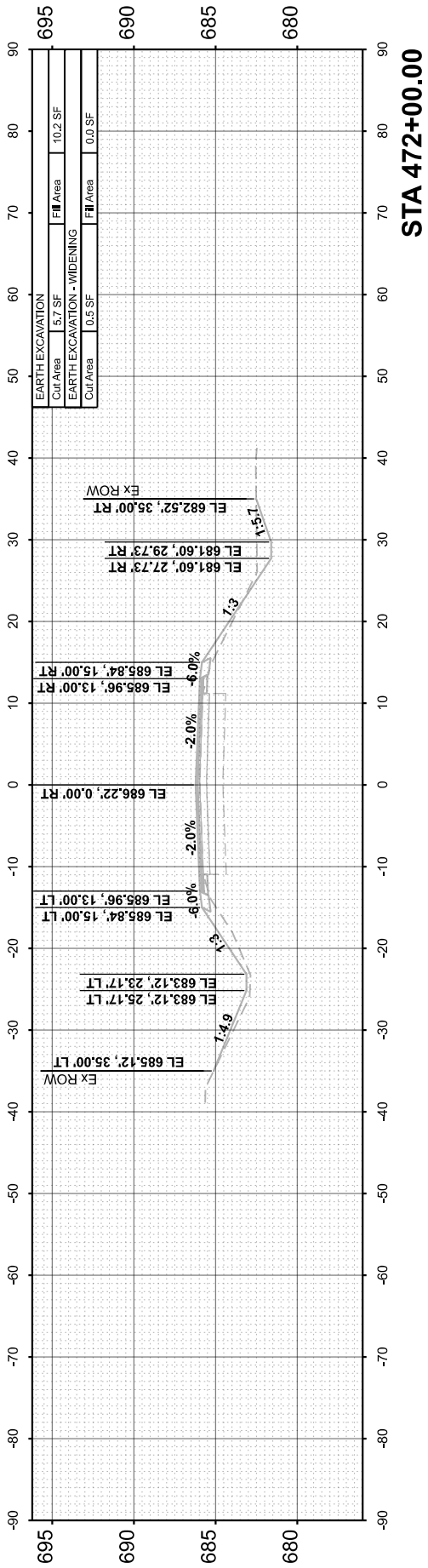
SCALE: H=10 V=5 SHEET 92 OF 118 SHEETS STA. 470+00.00

**CH 15 (E 22nd RD)  
 CROSS SECTIONS**

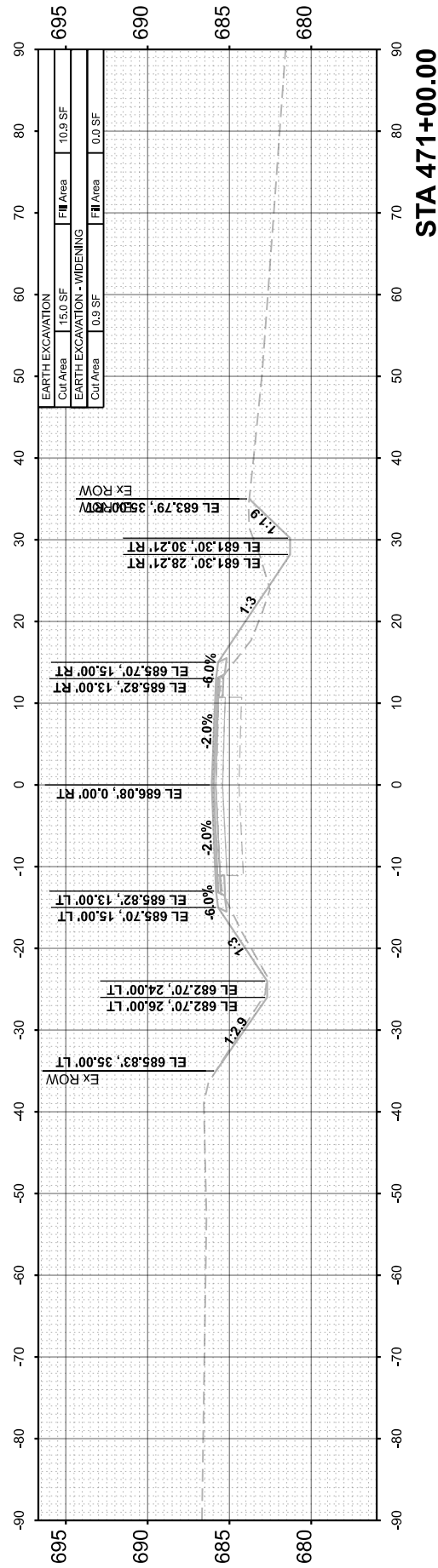
F.A.S. RTE.	SECTION	COUNTY	TOTAL SHEETS	SHEET NO.
288	15-00351-00-WR	LASALLE	236	210
CONTRACT NO. 87801				
ILLINOIS		FED. AID PROJECT		



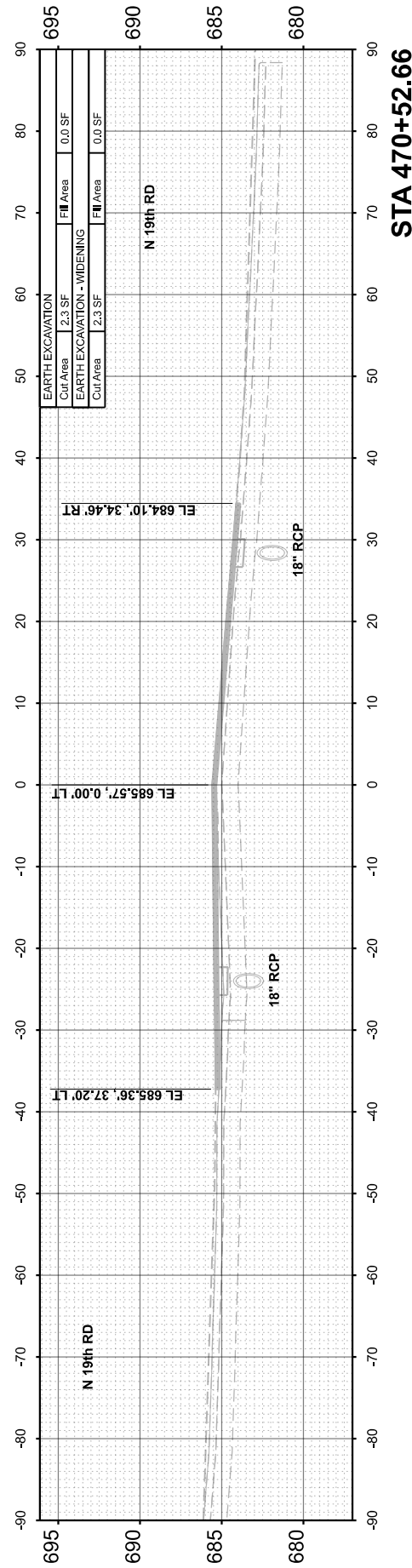
**STA 473+00.00**



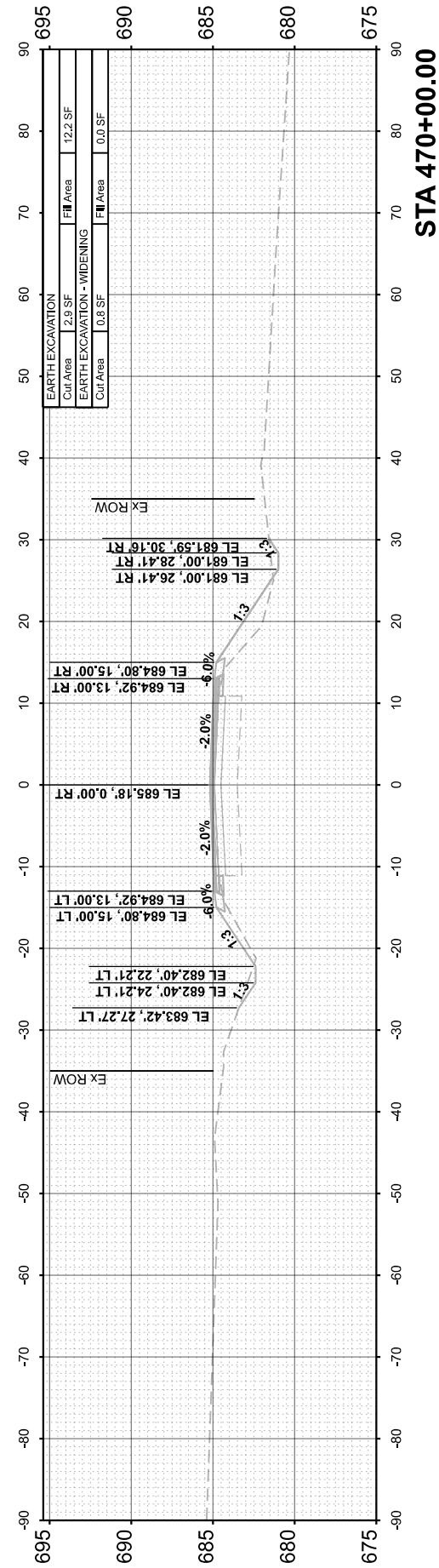
**STA 472+00.00**



**STA 471+00.00**



**STA 470+52.66**



**STA 470+00.00**

FINAL SURVEY NO.	SURVEYED PLOTTED AREAS CHECKED	BY	DATE
NOTE BOOK	TEMPLATE		
	AREAS CHECKED		

ORIGINAL SURVEY NO.	SURVEYED PLOTTED AREAS CHECKED	BY	DATE
NOTE BOOK	TEMPLATE		
	AREAS CHECKED		

MODEL: EX\_CH15 - 474+00.00 [Sheet]  
 FILE NAME: V35001 - CH15 Design Layout Co/CADD/CADD Sheets/501-474+00-4.dgn

**Hutchison Engineering, Inc.**  
 Jacksonville - Moline - Peoria - Shorewood  
 Since 1945

USER NAME	= BDeCrane
DESIGNED	-
DRAWN	-
CHECKED	-
DATE	-
PLOT SCALE	= 0.16666633''/in.
PLOT DATE	= 6/14/2023

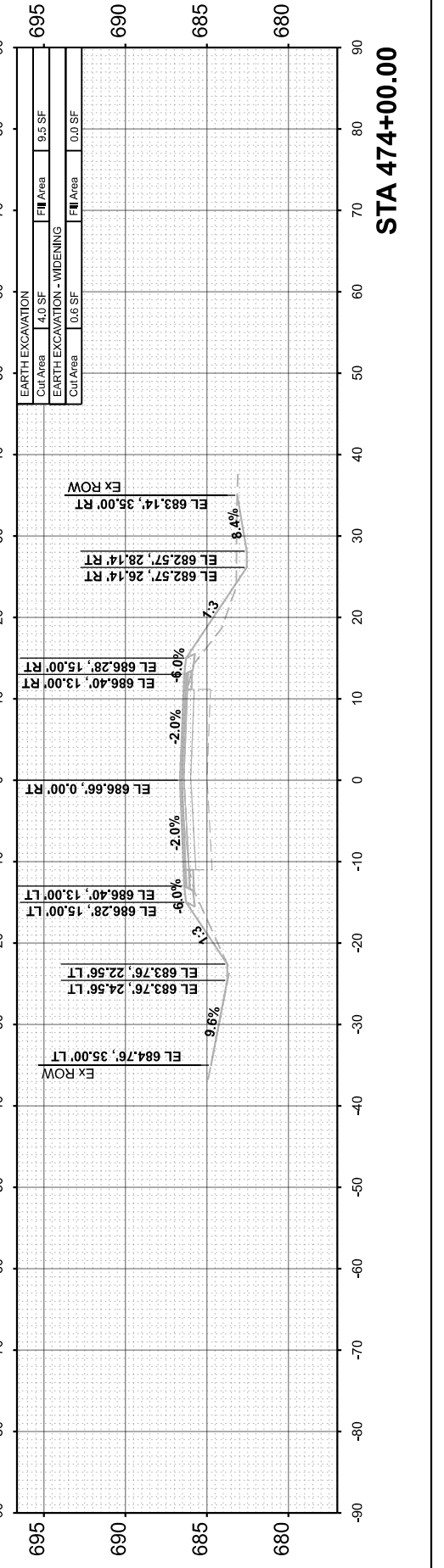
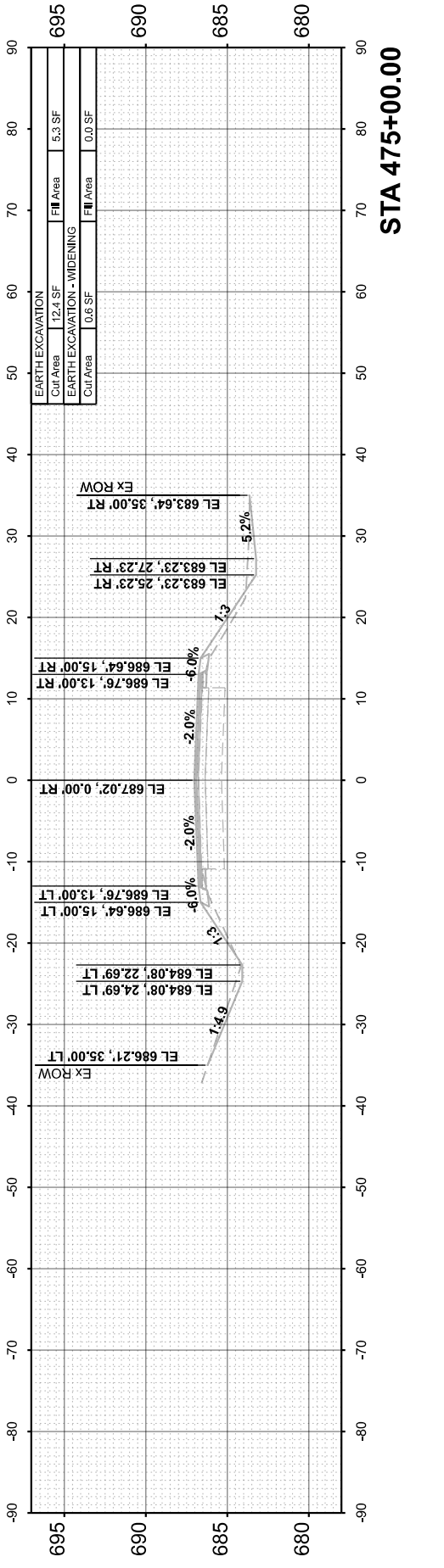
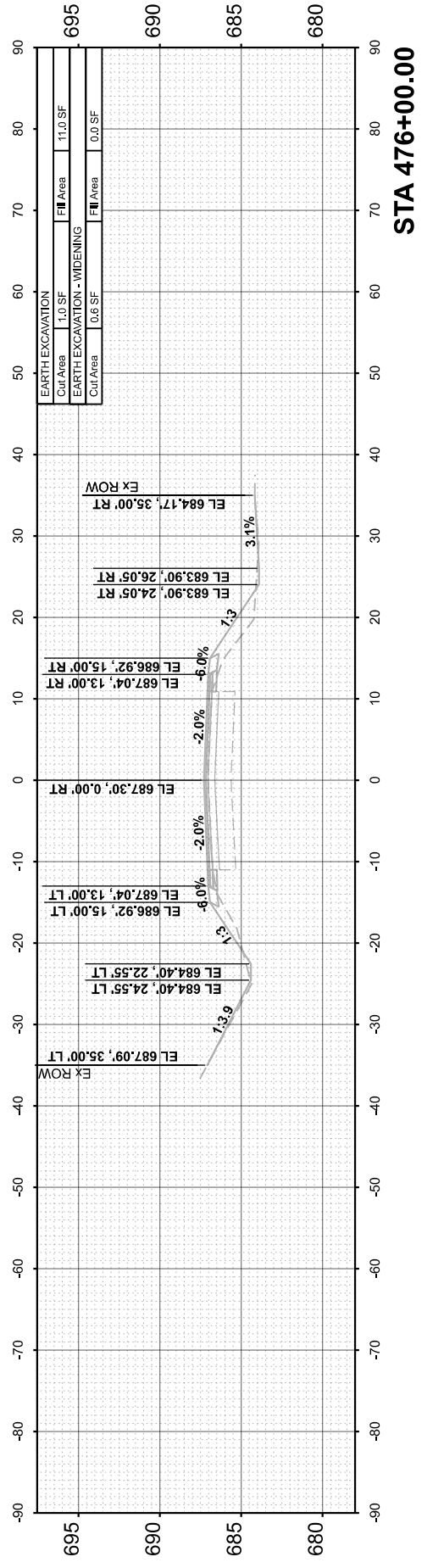
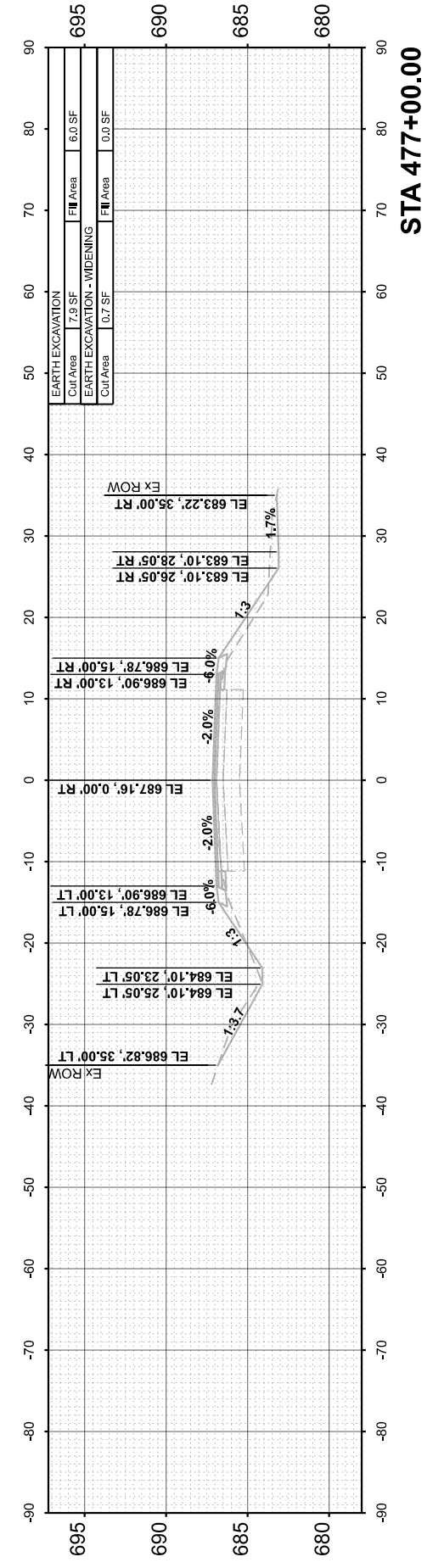
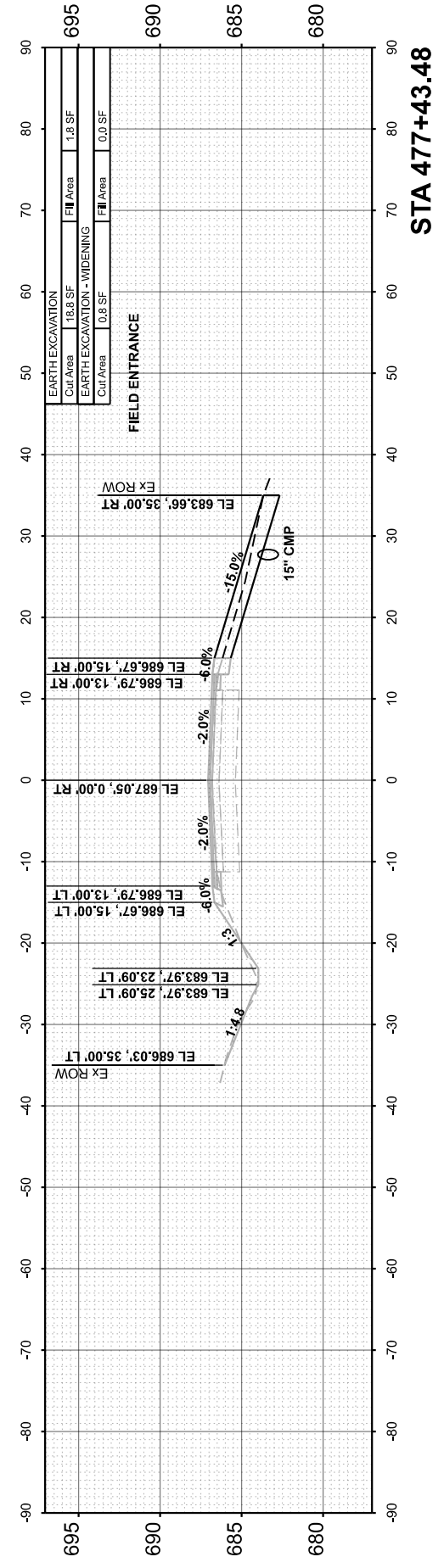
REVISION	-
REVISION	-
REVISION	-
REVISION	-

**LASALLE COUNTY  
 HIGHWAY DEPARTMENT**

SCALE: H=10 V=5	SHEET 93	OF 118 SHEETS	STA. 474+00.00
-----------------	----------	---------------	----------------

**CH 15 (E 22nd RD)  
 CROSS SECTIONS**

F.A.S. RTE.	SECTION	COUNTY	TOTAL SHEETS	SHEET NO.
288	15-00351-00-WR	LASALLE	236	211
				CONTRACT NO. 87801
		ILLINOIS	FED. AID PROJECT	

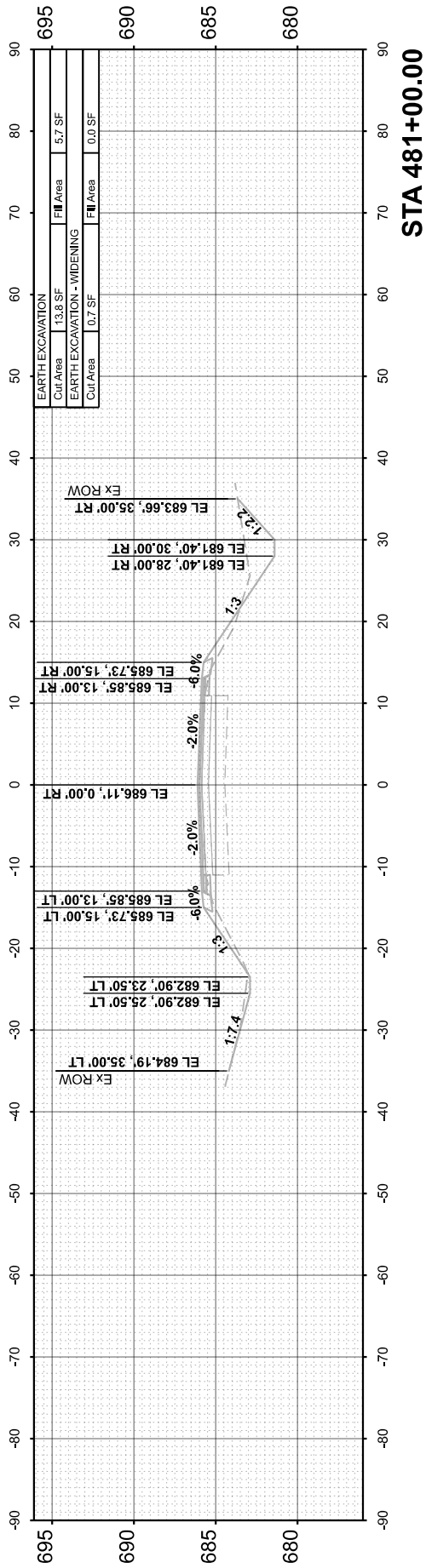


FINAL SURVEY	SURVEYED	BY	DATE
NOTE BOOK	PLOTTED		
NO.	TEMPLATE		
	AREAS CHECKED		
	AREAS CHECKED		

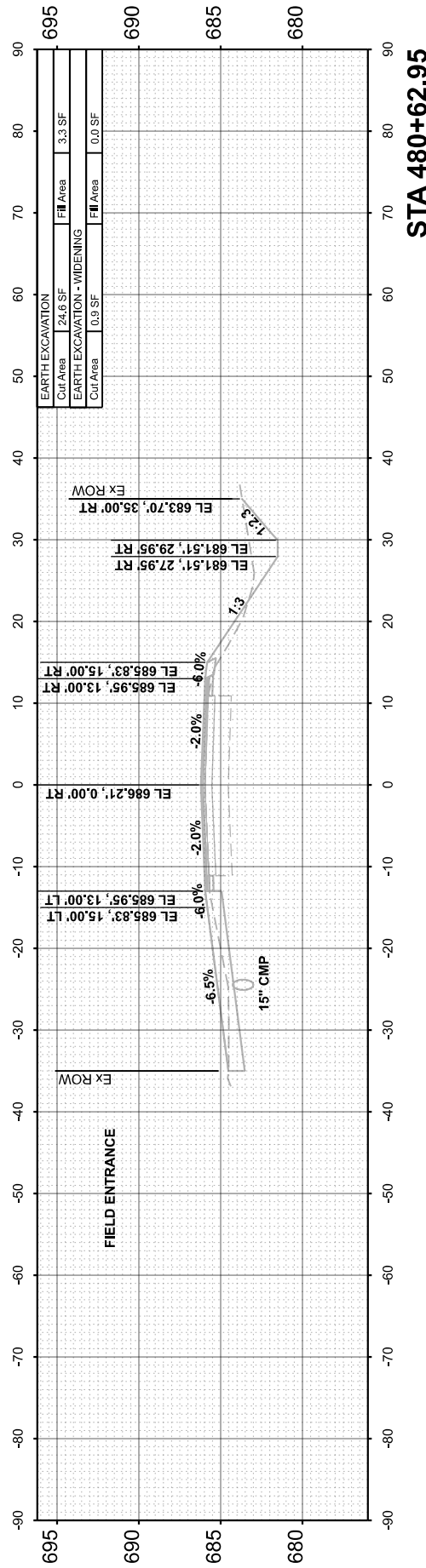
ORIGINAL SURVEY	SURVEYED	BY	DATE
NOTE BOOK	PLOTTED		
NO.	TEMPLATE		
	AREAS CHECKED		
	AREAS CHECKED		

MODEL: EX\_CH15 - 478+00.00 [Sheet]  
 FILE NAME: V35001 - CH15 Design.Lasalle Co.CADD\CADD Sheets\501-212\2502-4.dgn

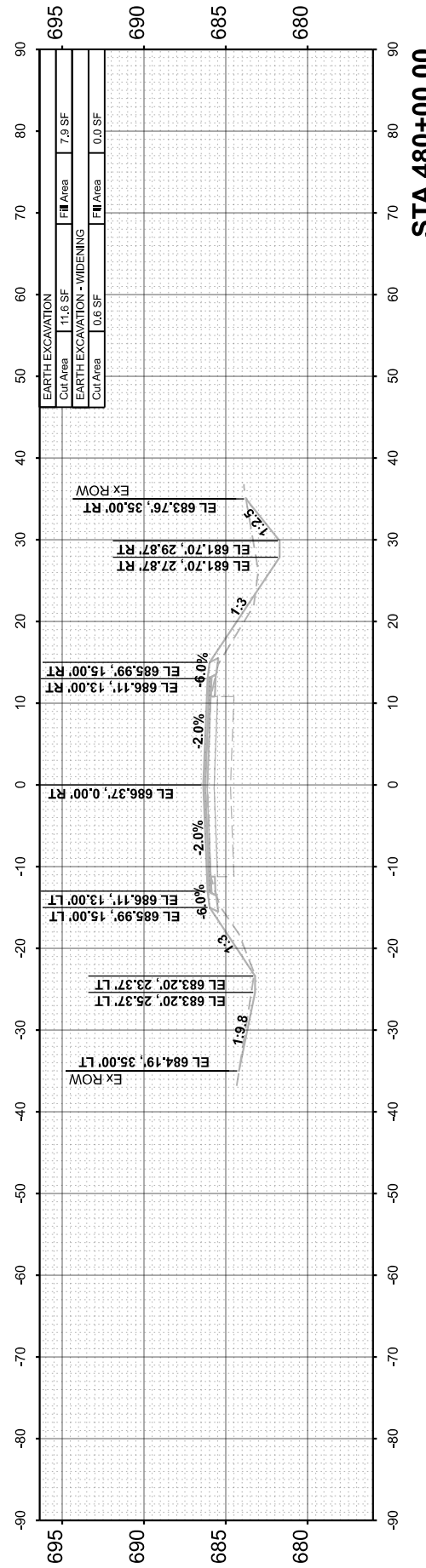
**Hutchison Engineering, Inc.**  
 Jacksonville - Moline - Peoria - Shorewood  
 Since 1945



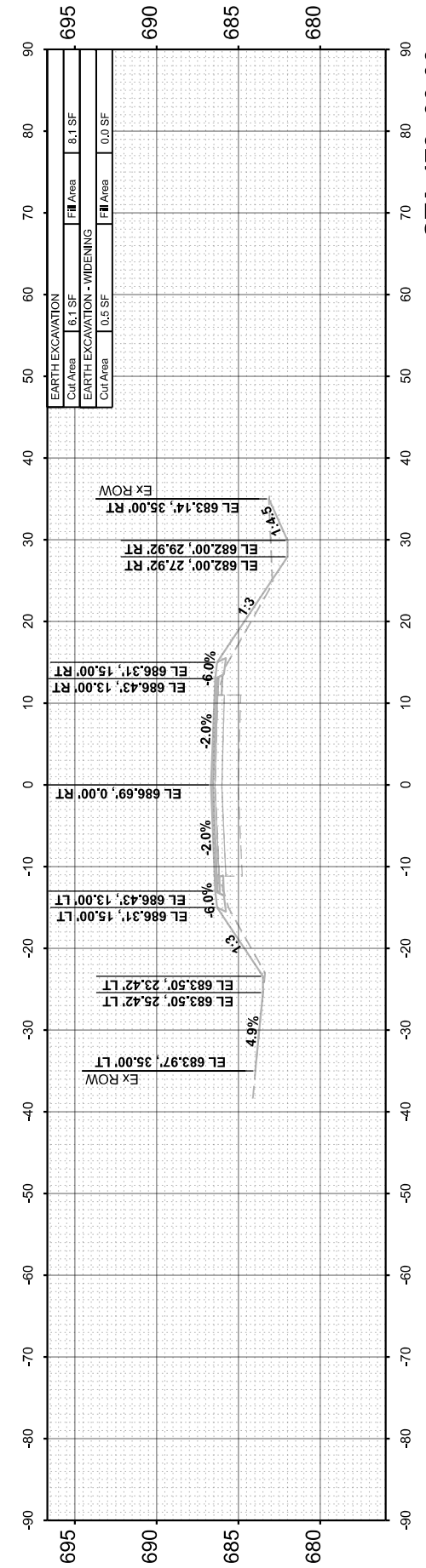
**STA 481+00.00**



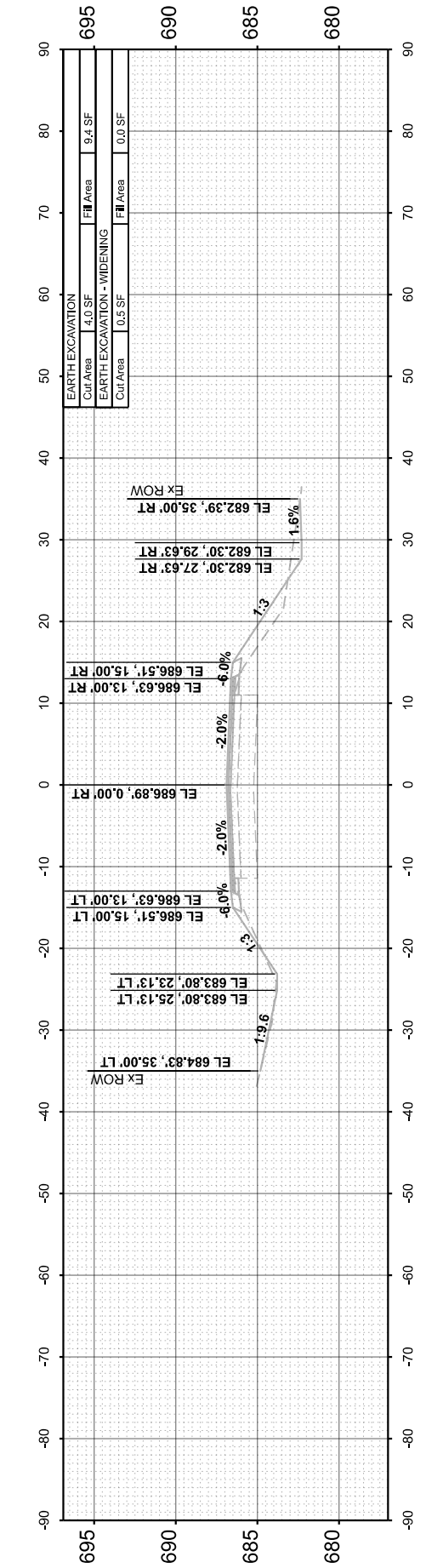
**STA 480+62.95**



**STA 480+00.00**



**STA 479+00.00**



**STA 478+00.00**

**LASALLE COUNTY  
 HIGHWAY DEPARTMENT**

**CH 15 (E 22nd RD)  
 CROSS SECTIONS**

SCALE: H=10 V=5 SHEET 94 OF 118 SHEETS STA. 478+00.00

F.A.S. RTE.	SECTION	COUNTY	TOTAL SHEETS	SHEET NO.
288	15-00351-00-WR	LASALLE	236	212
				CONTRACT NO. 87801
		ILLINOIS	FED. AID PROJECT	

FINAL SURVEY NO.	SURVEYED PLOTTED TEMPLATE AREAS CHECKED	BY	DATE

ORIGINAL SURVEY NO.	SURVEYED PLOTTED TEMPLATE AREAS CHECKED	BY	DATE

MODEL: EX\_CH15 - 482+00.00 [Sheet]  
 FILE NAME: V35001 - CH15 Design Layout Co/CADD/CADD Sheets/501 - str/csc-cof-4.dgn

**Hutchison Engineering, Inc.**  
 Jacksonville - Moline - Peoria - Shorewood  
 Since 1945

USER NAME =	BDDeCrane
DESIGNED -	
DRAWN -	
PLOT SCALE =	0.16666633" / in.
CHECKED -	
DATE -	6/14/2023

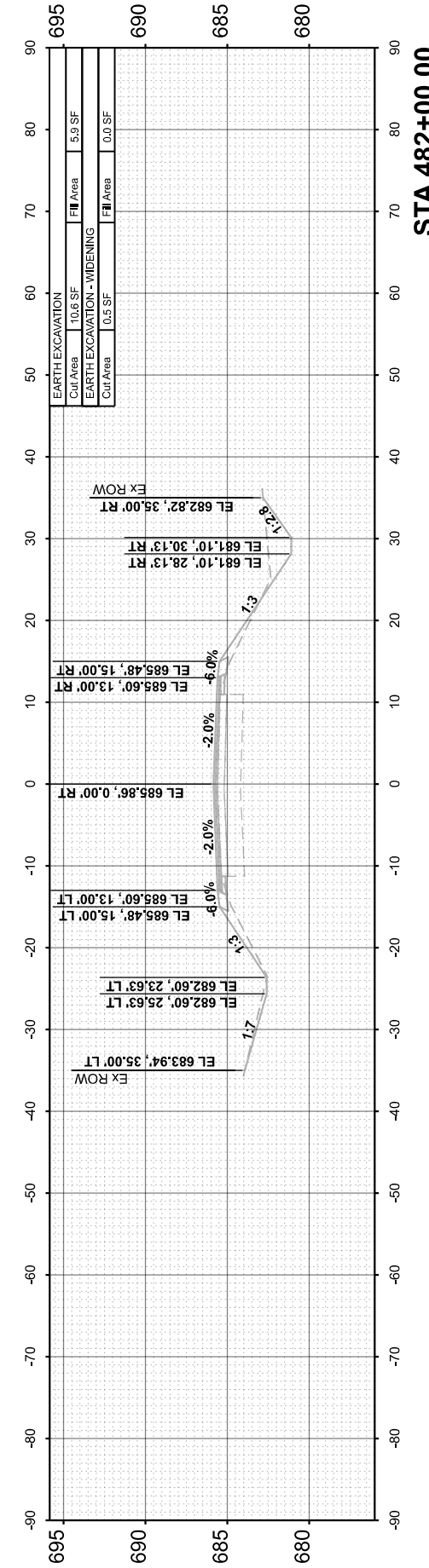
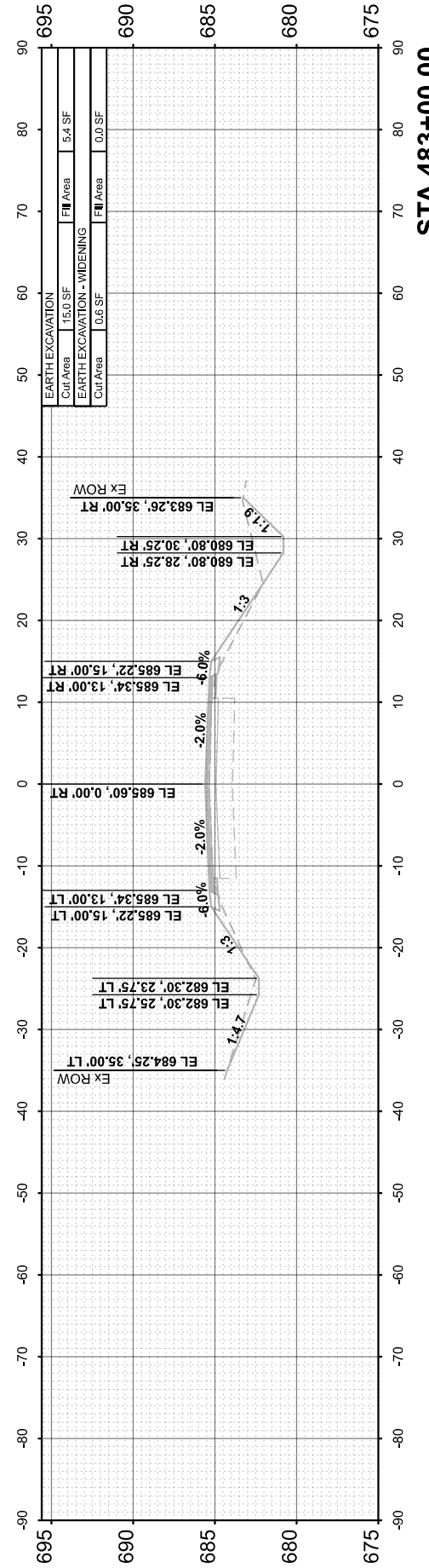
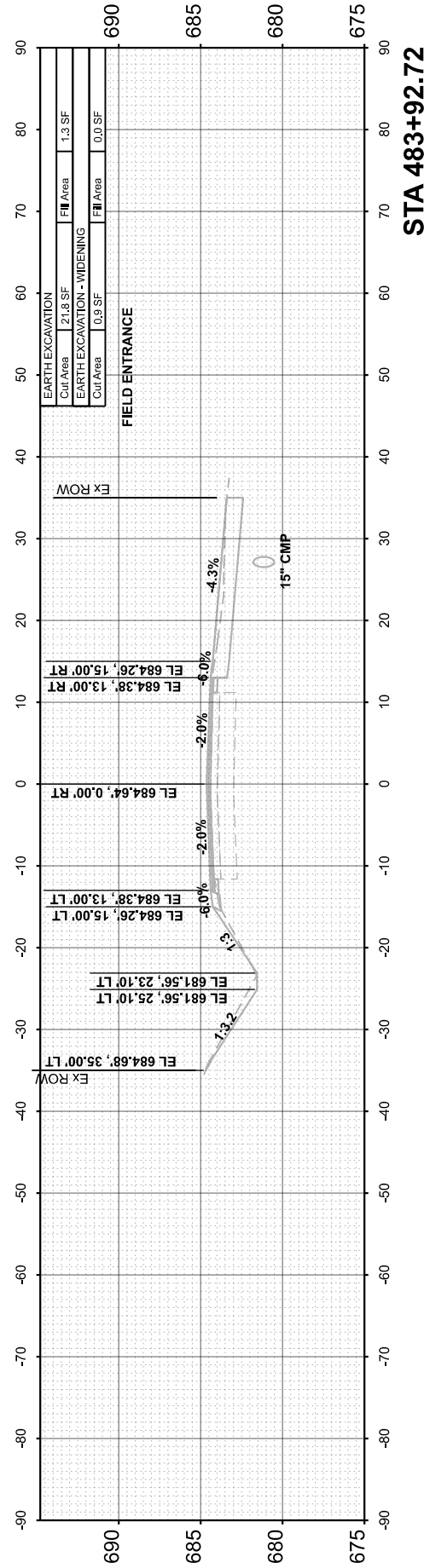
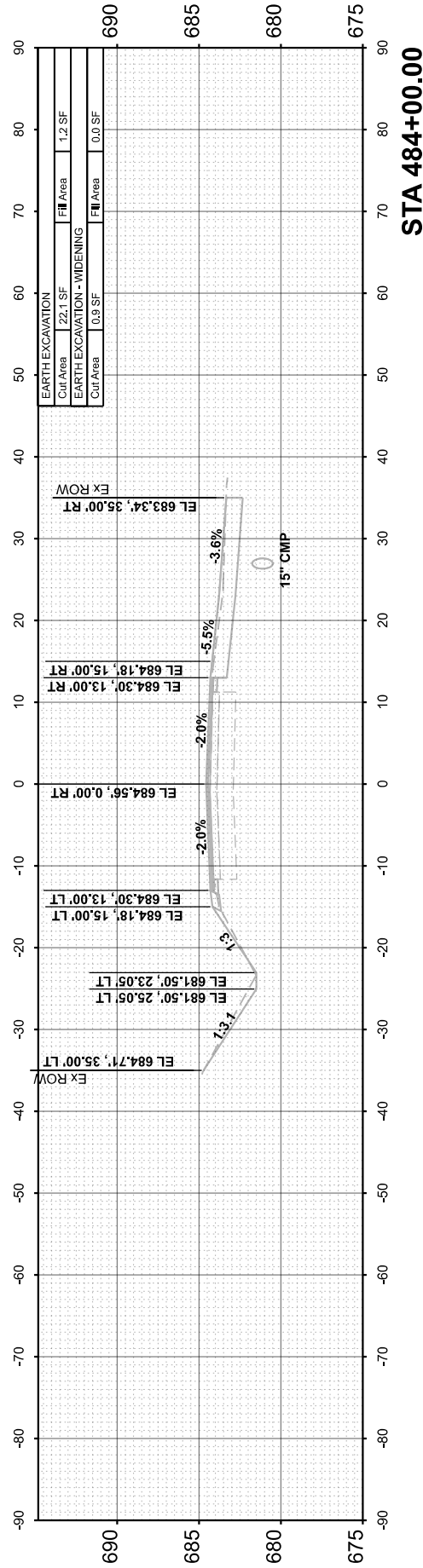
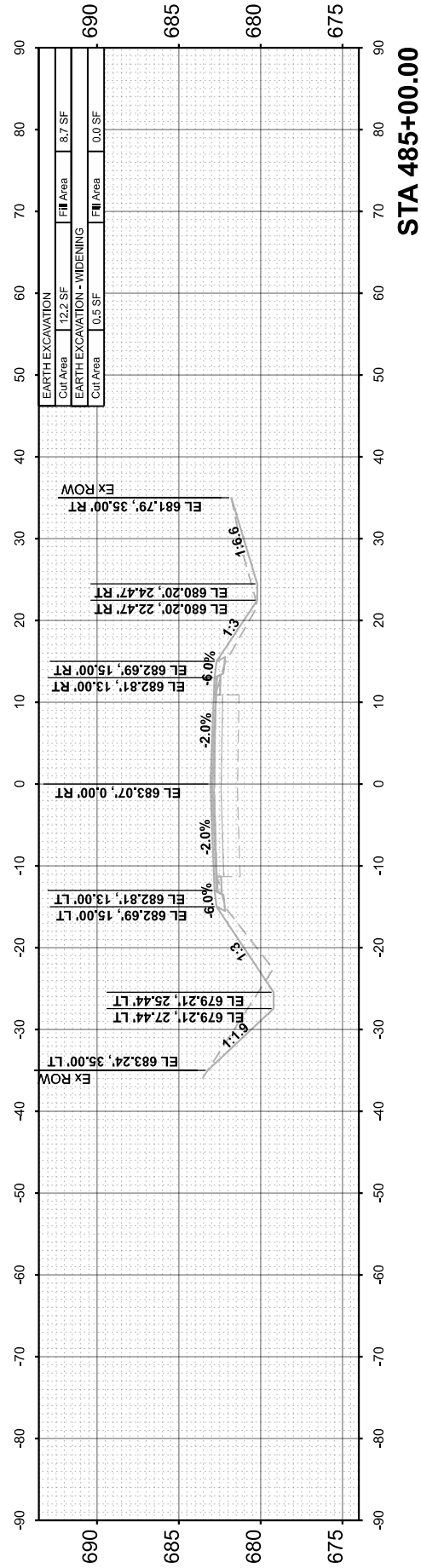
REVISED -	
REVISED -	
REVISED -	
REVISED -	

**LASALLE COUNTY  
 HIGHWAY DEPARTMENT**

**CH 15 (E 22nd RD)  
 CROSS SECTIONS**

SCALE: H=10 V=5 SHEET 95 OF 118 SHEETS STA. 482+00.00

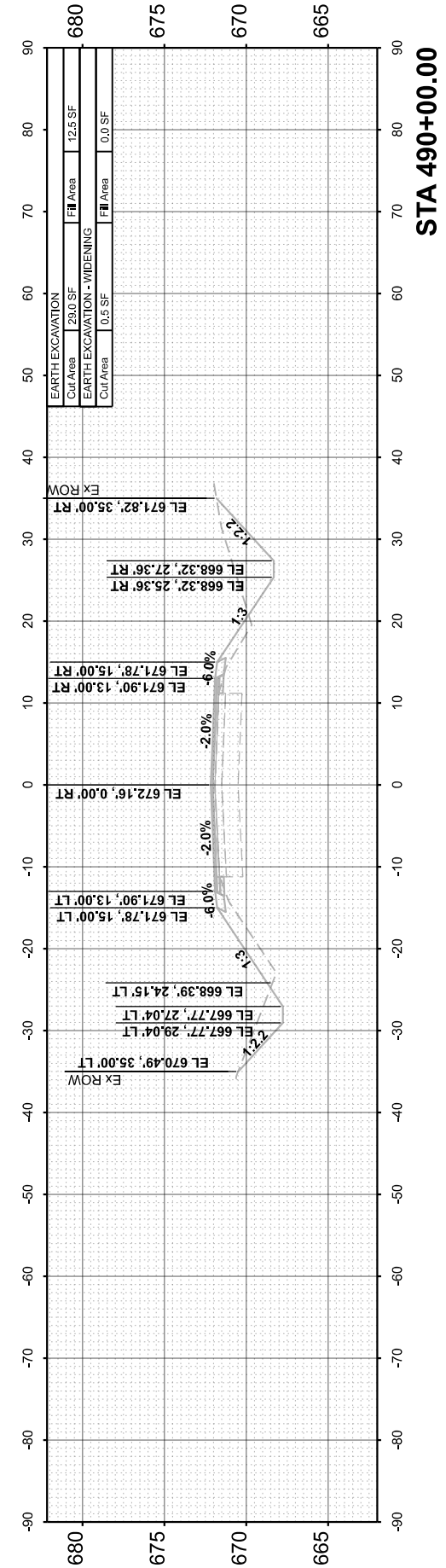
F.A.S. RTE.	SECTION	COUNTY	TOTAL SHEETS	SHEET NO.
288	15-00351-00-WR	LASALLE	236	213
CONTRACT NO. 87801				
ILLINOIS		FED. AID PROJECT		



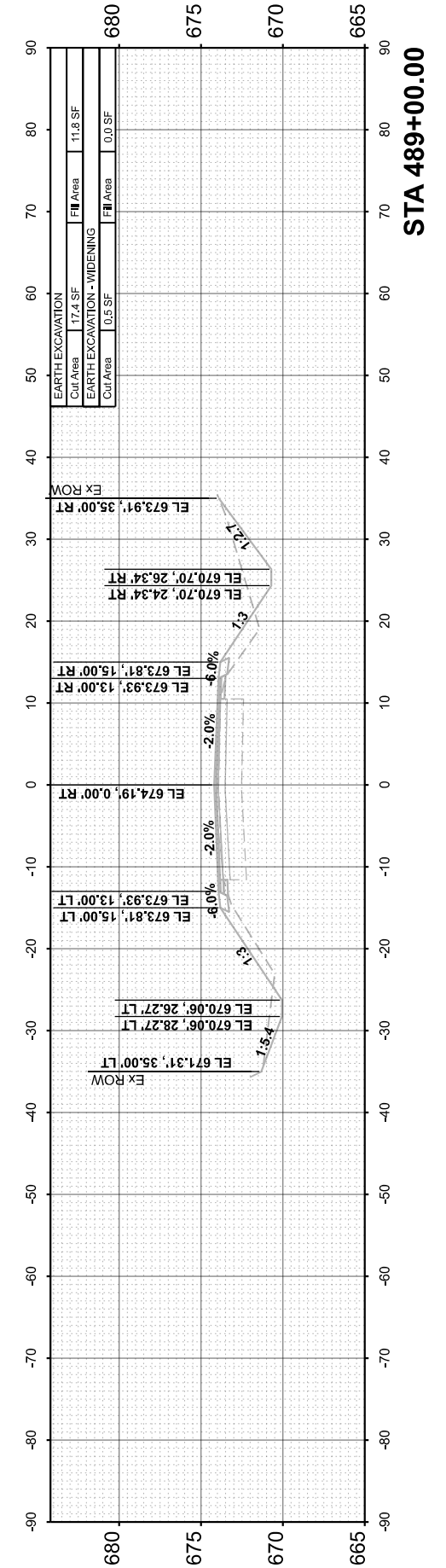
FINAL SURVEY NO.	SURVEYED PLOTTED TEMPLATE AREAS CHECKED	BY	DATE

ORIGINAL SURVEY NO.	SURVEYED PLOTTED TEMPLATE AREAS CHECKED	BY	DATE

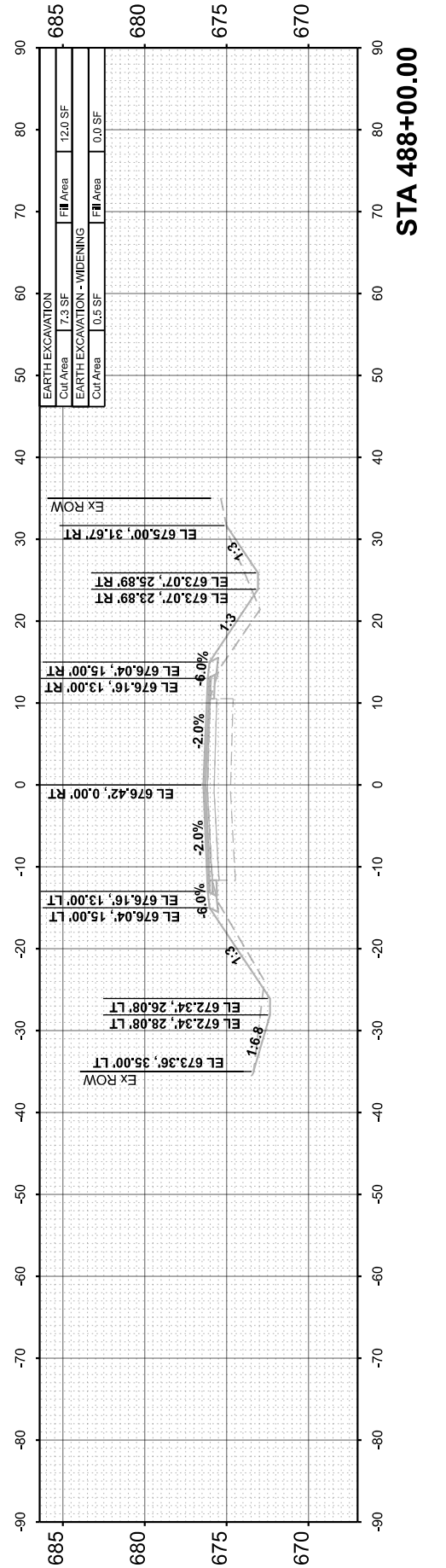
MODEL: EX\_CH15 - 486+00.00 [Sheet]  
 FILE NAME: V35001 - CH15 Design Layout Co/CADD/CADD Sheets/501 - str/csc-co-4.dgn



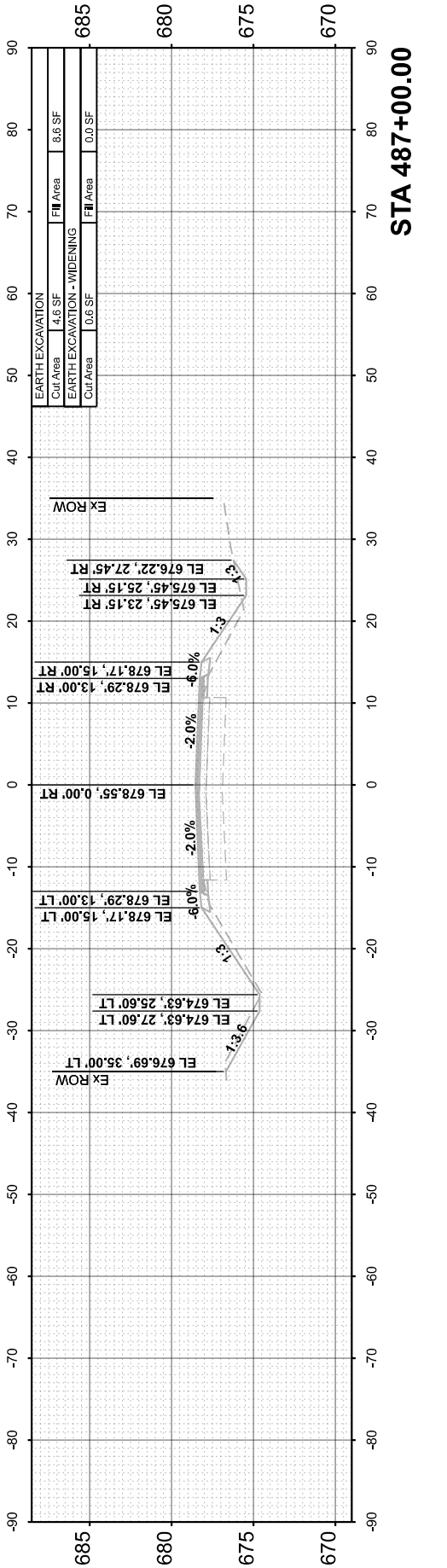
STA 490+00.00



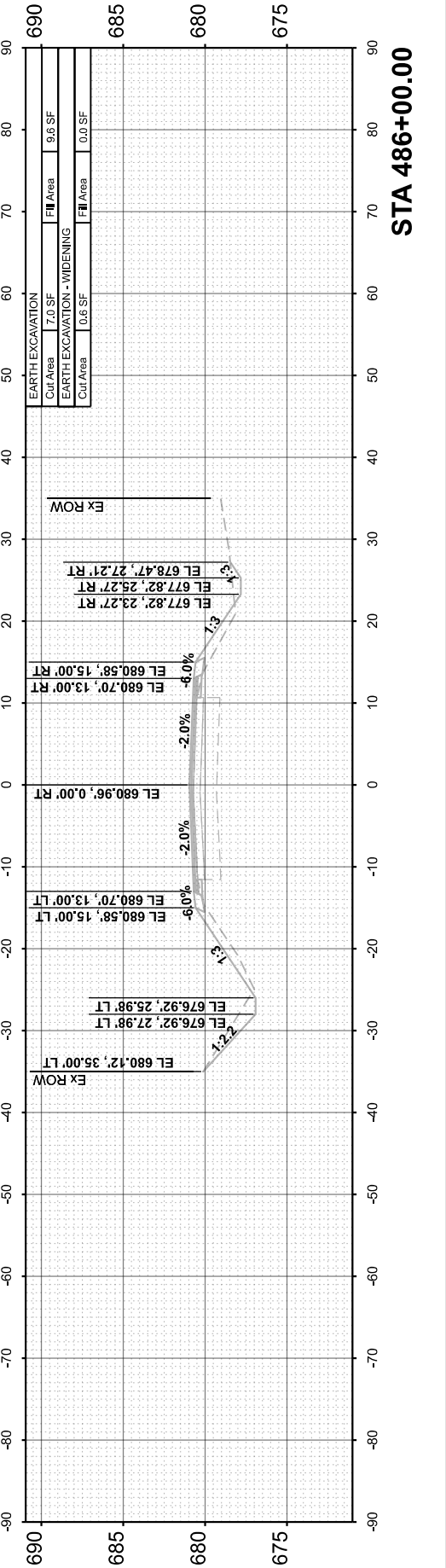
STA 489+00.00



STA 488+00.00



STA 487+00.00



STA 486+00.00

**LASALLE COUNTY  
HIGHWAY DEPARTMENT**

**CH 15 (E 22nd RD)  
CROSS SECTIONS**

USER NAME = BDeCrane	DESIGNED -	REVISED -
PLOT SCALE = 0.16666633''/in.	DRAWN -	REVISED -
PLOT DATE = 6/14/2023	CHECKED -	REVISED -
	DATE -	REVISED -

SCALE: H=10 V=5 SHEET 96 OF 118 SHEETS STA. 486+00.00

F.A.S. RTE. 288	SECTION 15-00351-00-WR	COUNTY LASALLE	TOTAL SHEETS 236	SHEET NO. 214
CONTRACT NO. 87801			ILLINOIS FED. AID PROJECT	

FINAL SURVEY	SURVEYED	BY	DATE
NOTE BOOK	PLOTTED		
NO.	TEMPLATE		
	AREAS CHECKED		
	AREAS CHECKED		

ORIGINAL SURVEY	SURVEYED	BY	DATE
NOTE BOOK	PLOTTED		
NO.	TEMPLATE		
	AREAS CHECKED		
	AREAS CHECKED		

MODEL: EX\_CH15 - 490+29.68 [Sheet]  
 FILE NAME: V35001 - CH15 Design Layout - Co/CADD/CADD Sheets/501 - str/csc-4.dgn

**Hutchison Engineering, Inc.**  
 Jacksonville - Moline - Peoria - Shorewood  
 Since 1945

USER NAME	= BDcraene
DESIGNED	-
DRAWN	-
CHECKED	-
DATE	-
PLOT SCALE	= 0.16666633'' in.
PLOT DATE	= 6/14/2023

DESIGNED	-
DRAWN	-
CHECKED	-
DATE	-

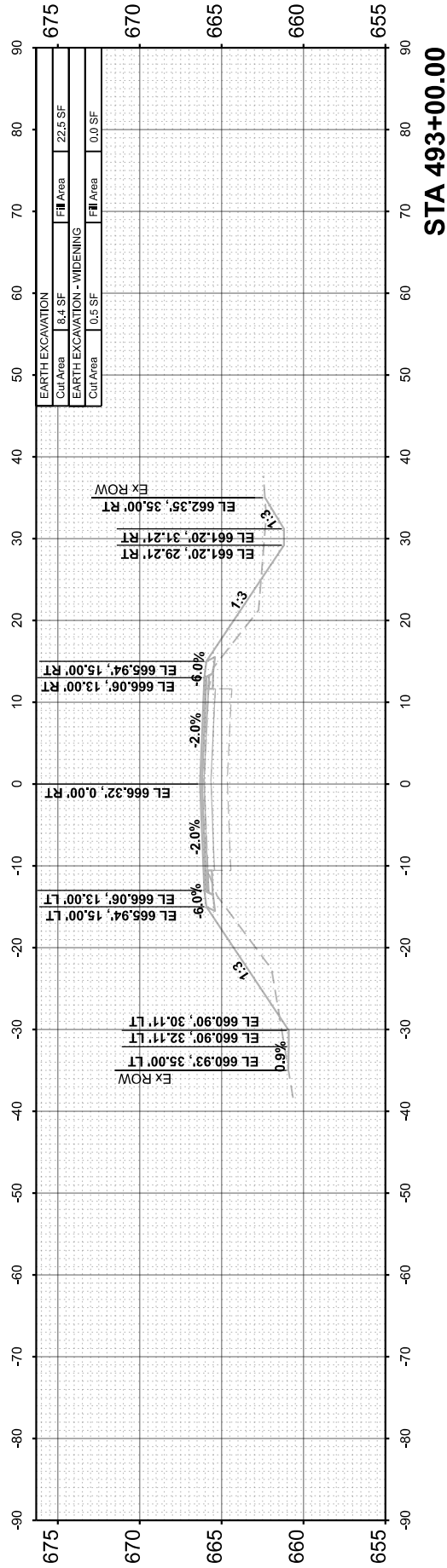
REVISED	-
REVISED	-
REVISED	-
REVISED	-

**LASALLE COUNTY  
 HIGHWAY DEPARTMENT**

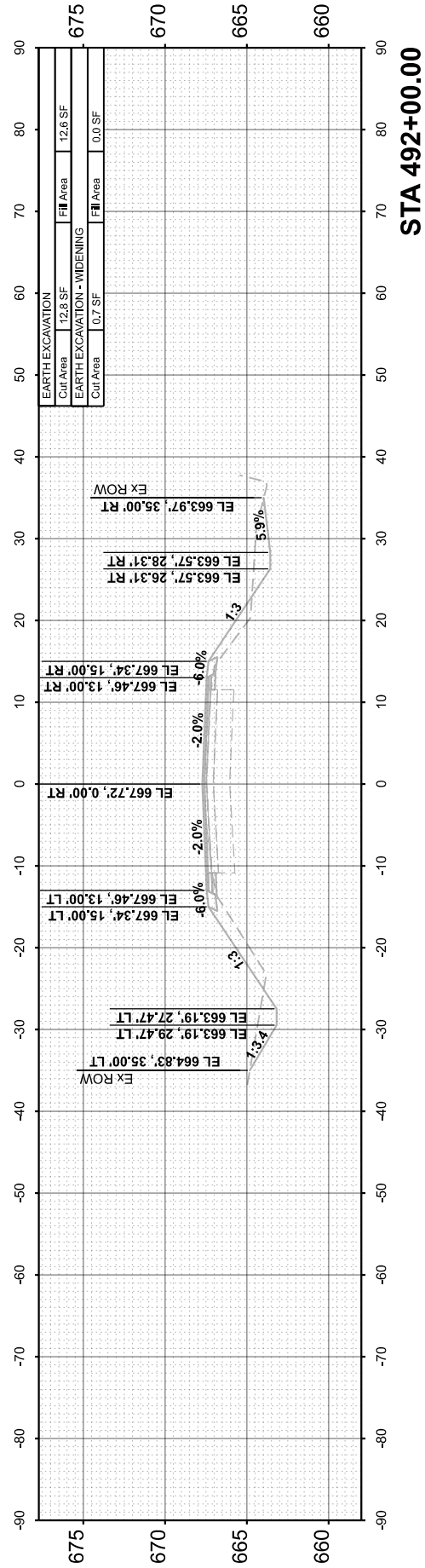
**CH 15 (E 22nd RD)  
 CROSS SECTIONS**

SCALE: H=10 V=5    SHEET 97    OF 118 SHEETS    STA. 490+29.68

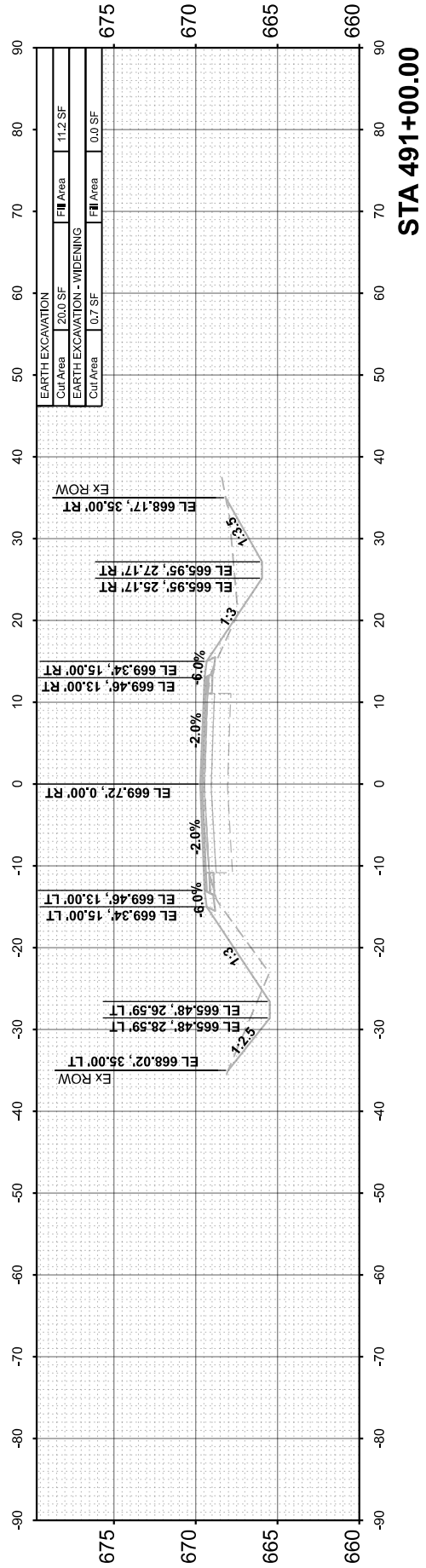
F.A.S. RT.	SECTION	COUNTY	TOTAL SHEETS	SHEET NO.
288	15-00351-00-WR	LASALLE	236	215
CONTRACT NO. 87801				
ILLINOIS		FED. AID PROJECT		



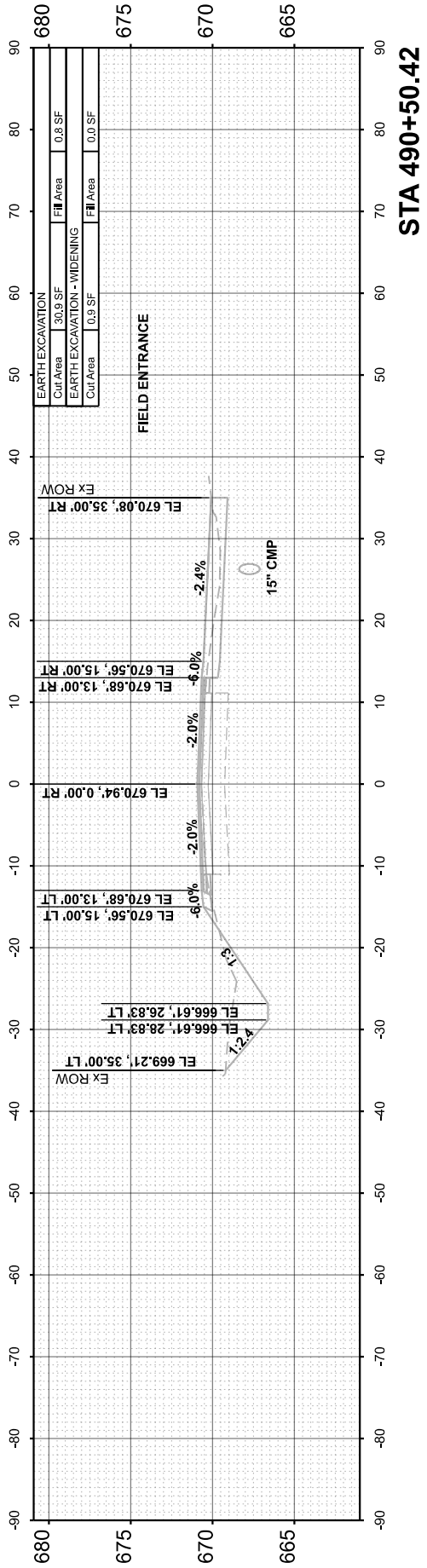
**STA 493+00.00**



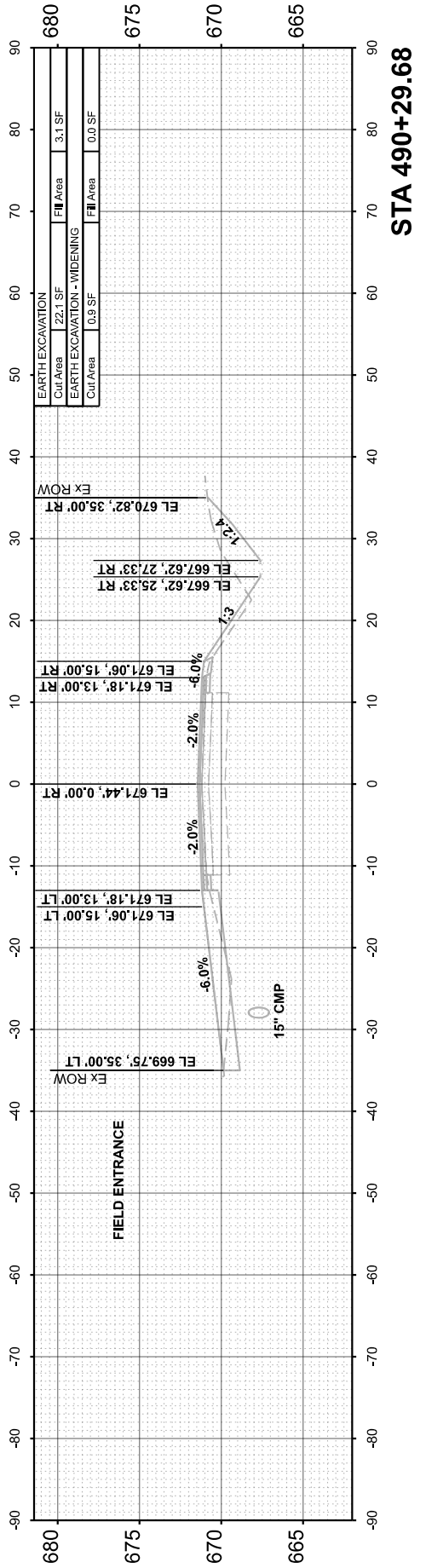
**STA 492+00.00**



**STA 491+00.00**



**STA 490+50.42**



**STA 490+29.68**

FINAL SURVEY	SURVEYED	BY	DATE
NOTE BOOK	PLOTTED		
NO.	TEMPLATE		
	AREAS CHECKED		
	AREAS CHECKED		

ORIGINAL SURVEY	SURVEYED	BY	DATE
NOTE BOOK	PLOTTED		
NO.	TEMPLATE		
	AREAS CHECKED		
	AREAS CHECKED		

MODEL: EX\_CH15 - 493+73.74 [Sheet]  
 FILE NAME: V35001 - CH15 Design Layout - Co/CADD/CADD Sheets/500 - str/csc-co-4.dgn

**Hutchinson Engineering, Inc.**  
 Jacksonville - Moline - Peoria - Shorewood  
 Since 1945

USER NAME	= BDcraene
DESIGNED	-
DRAWN	-
CHECKED	-
DATE	-
PLOT SCALE	= 0.16666633' / in.
PLOT DATE	= 6/14/2023

DESIGNED	-
DRAWN	-
CHECKED	-
DATE	-

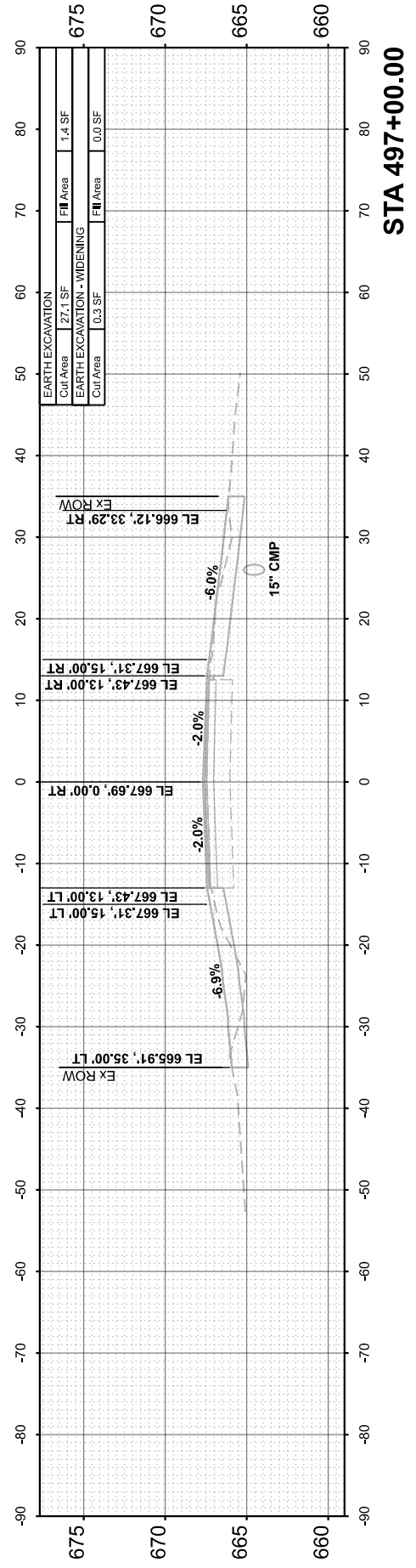
REVISED	-
REVISED	-
REVISED	-
REVISED	-

**LASALLE COUNTY  
 HIGHWAY DEPARTMENT**

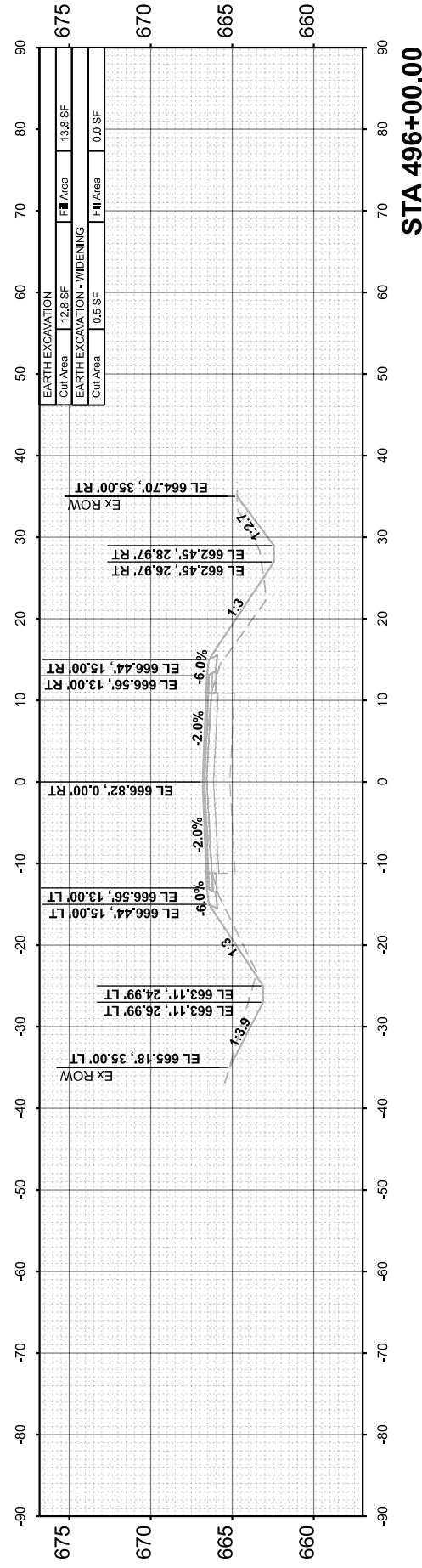
**CH 15 (E 22nd RD)  
 CROSS SECTIONS**

SCALE: H=10 V=5    SHEET 98    OF 118 SHEETS    STA. 493+73.74

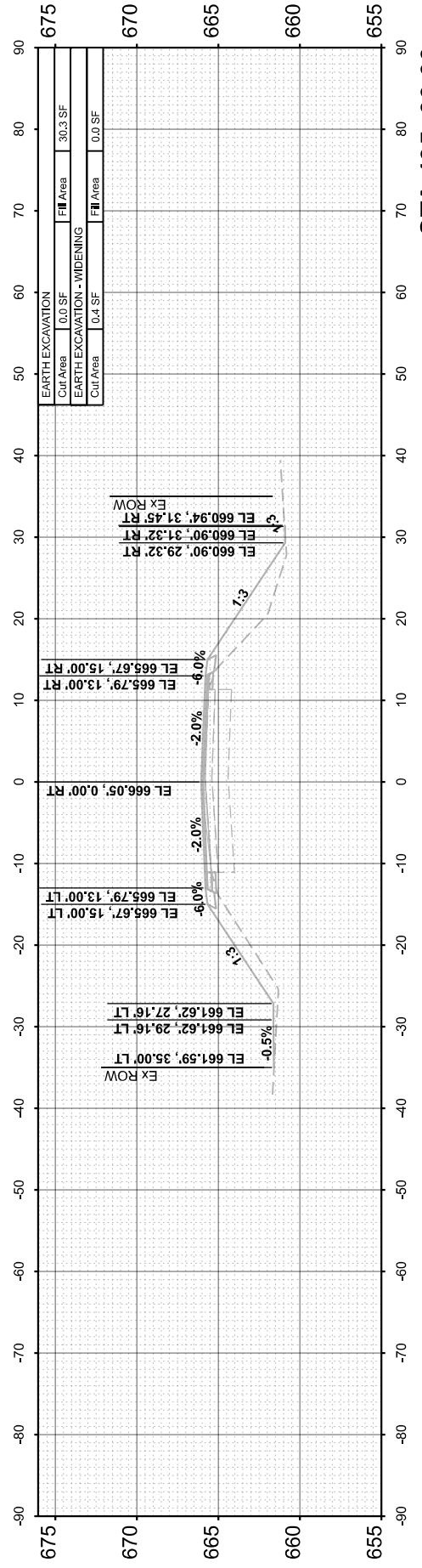
F.A.S. RTE.	SECTION	COUNTY	TOTAL SHEETS	SHEET NO.
288	15-00351-00-WR	LASALLE	236	216
CONTRACT NO. 87801				
ILLINOIS		FED. AID PROJECT		



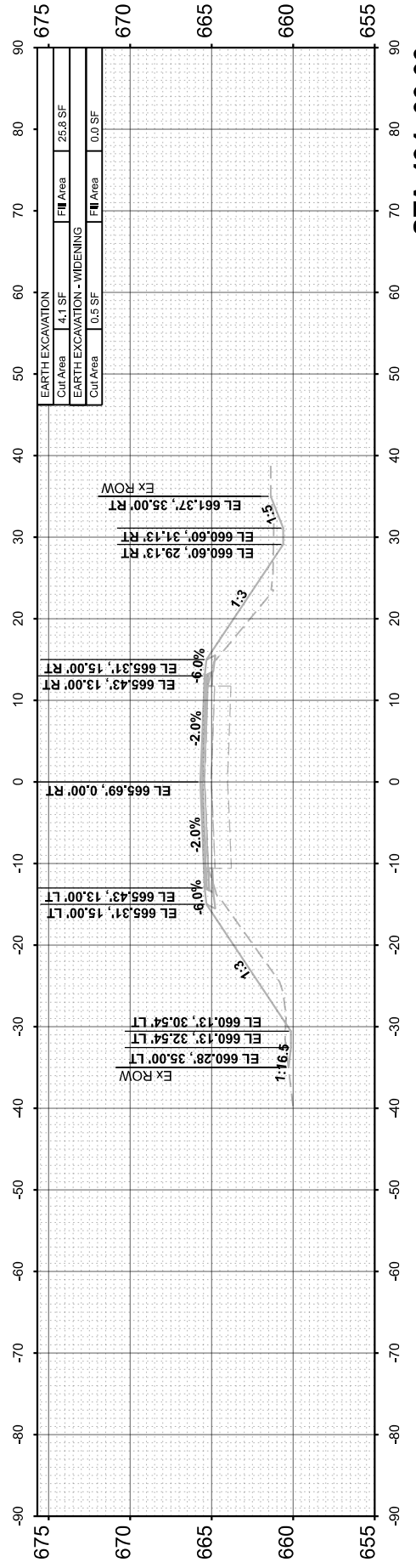
**STA 497+00.00**



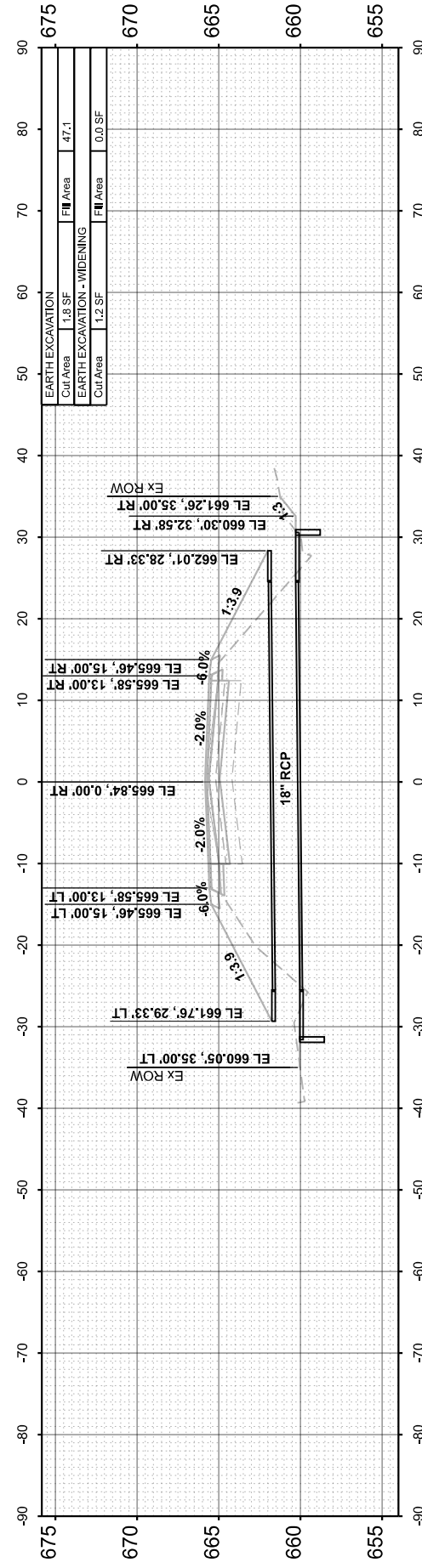
**STA 496+00.00**



**STA 495+00.00**



**STA 494+00.00**



**STA 493+73.74**



FINAL SURVEY NO.	SURVEYED PLOTTED AREAS CHECKED	DATE
NOTE BOOK	TEMPLATE	
	AREAS CHECKED	

ORIGINAL SURVEY NO.	SURVEYED PLOTTED AREAS CHECKED	DATE
NOTE BOOK	TEMPLATE	
	AREAS CHECKED	

MODEL: EX\_CH15 - 497+01.42 [Sheet]  
 FILE NAME: V35001 - CH15 Design Layout - Co/CADD/CADD Sheets/501 - str/csc-4.dgn

**Hutchison Engineering, Inc.**  
 Jacksonville - Moline - Peoria - Shorewood  
 Since 1945

USER NAME = BDeCrane	DESIGNED -
PLOT SCALE = 0.16666633" / in.	DRAWN -
PLOT DATE = 6/14/2023	CHECKED -
	DATE -

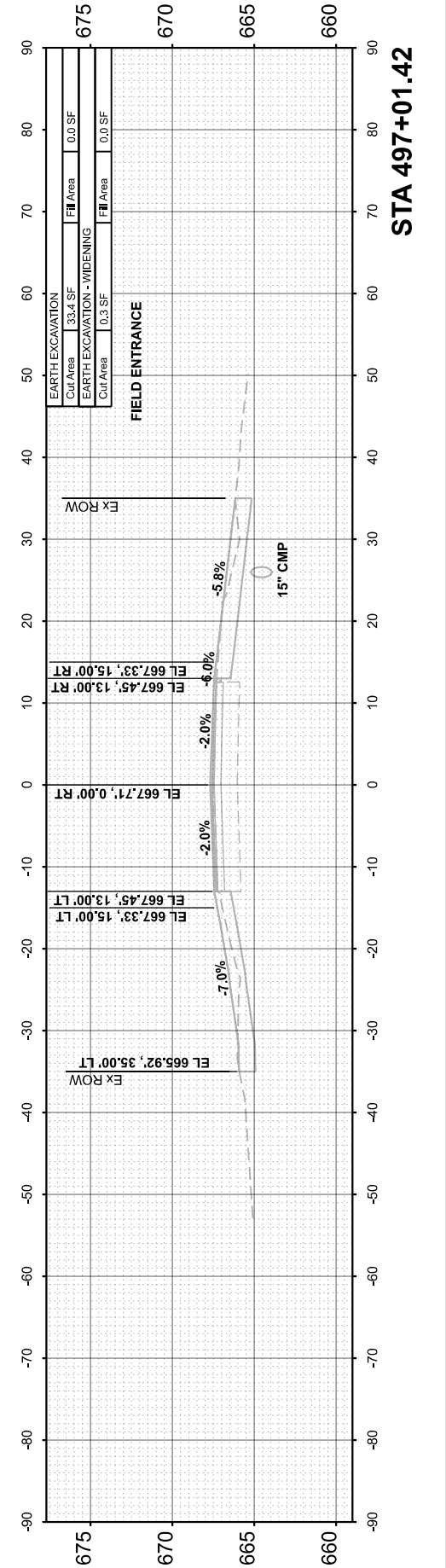
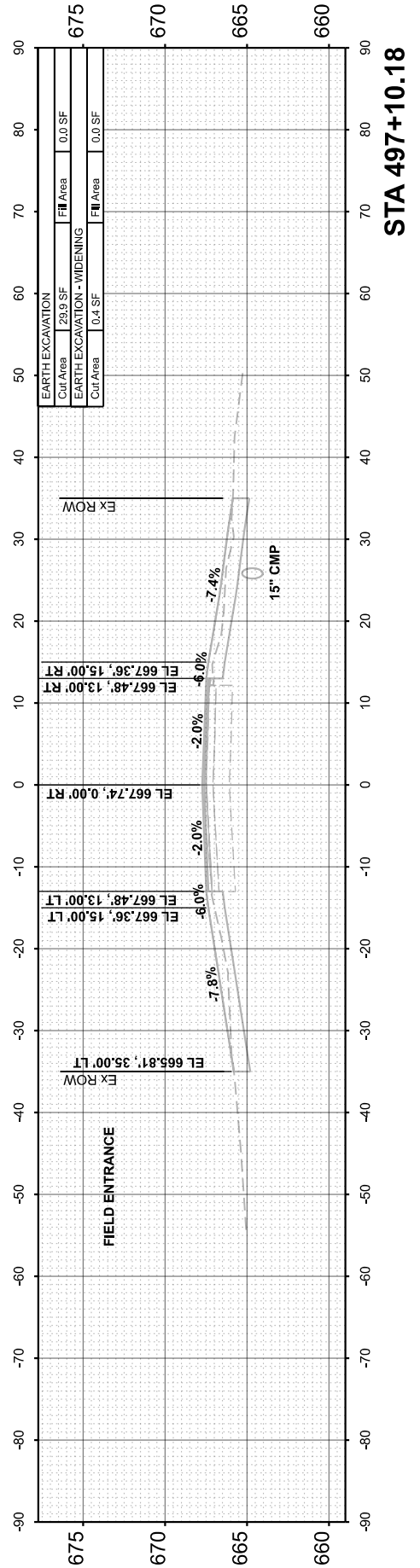
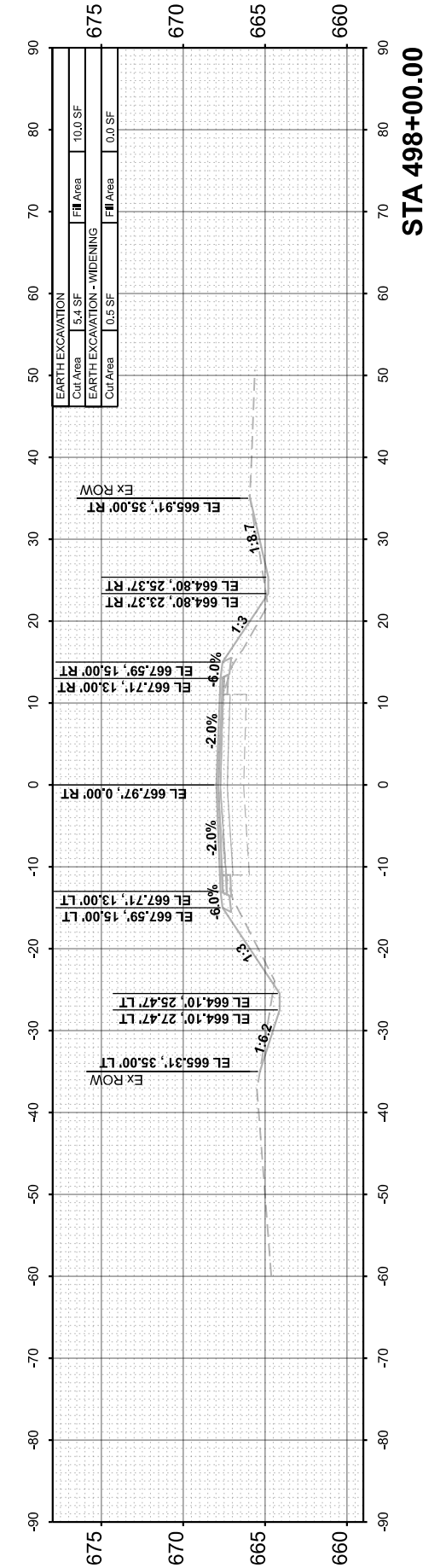
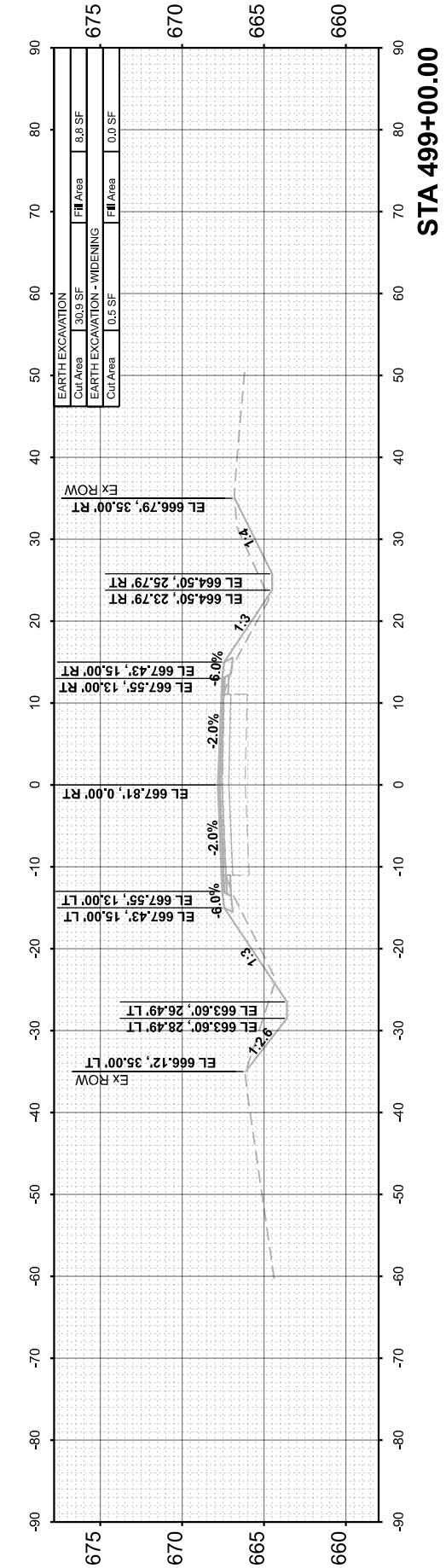
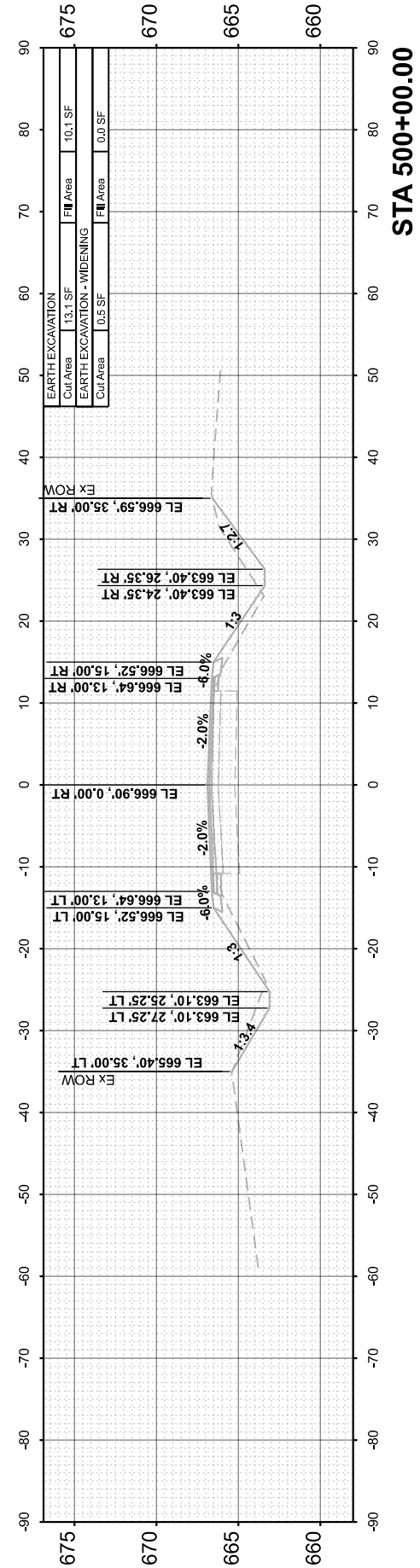
REVISOR -	REVISION -
REVISOR -	REVISION -
REVISOR -	REVISION -
REVISOR -	REVISION -

**LASALLE COUNTY  
 HIGHWAY DEPARTMENT**

SCALE: H=10 V=5    SHEET 99    OF 118 SHEETS    STA. 497+01.42

**CH 15 (E 22nd RD)  
 CROSS SECTIONS**

F.A.S. RTE. 288	SECTION 15-00351-00-WR	COUNTY LASALLE	TOTAL SHEETS 236	SHEET NO. 217
CONTRACT NO. 87801			ILLINOIS FED. AID PROJECT	



FINAL SURVEY NO.	SURVEYED PLOTTED AREAS CHECKED	BY	DATE
NOTE BOOK	TEMPLATE		

ORIGINAL SURVEY NO.	SURVEYED PLOTTED AREAS CHECKED	BY	DATE
NOTE BOOK	TEMPLATE		

MODEL: EX\_CH15 - 501+00.00 (Sheet)  
 FILE NAME: V35001 - CH15 Design Layout - Co/CADD/CADD Sheets/501 - str/csc-co-4.dgn

**Hutchison Engineering, Inc.**  
 Jacksonville - Moline - Peoria - Shorewood  
 Since 1945

USER NAME =	BDeCrane
DESIGNED -	
DRAWN -	
PLOT SCALE =	0.16666633" / in.
CHECKED -	
DATE -	6/14/2023

DESIGNED -	
DRAWN -	
CHECKED -	
DATE -	

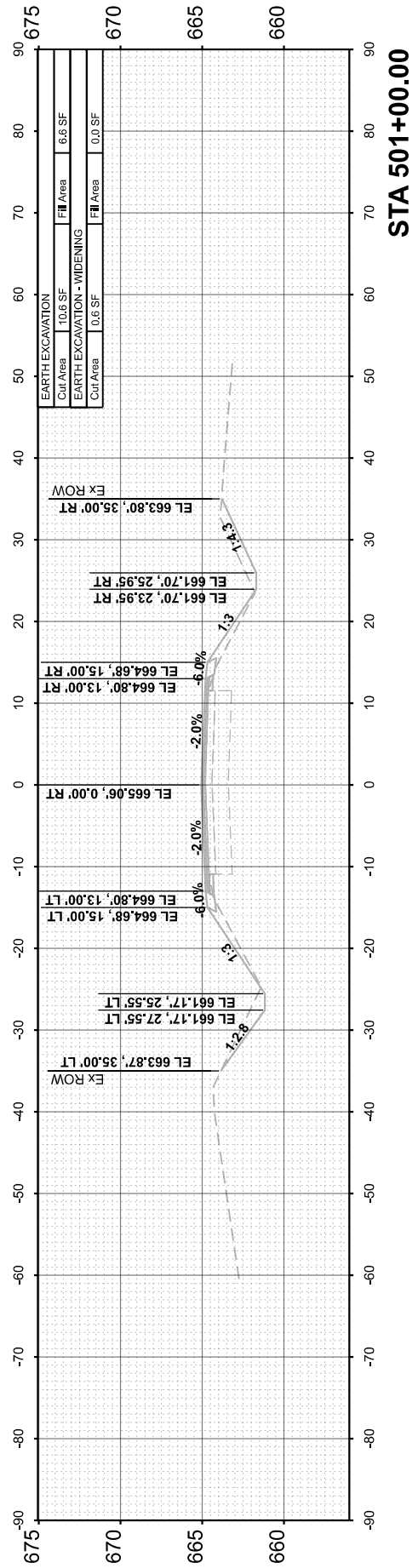
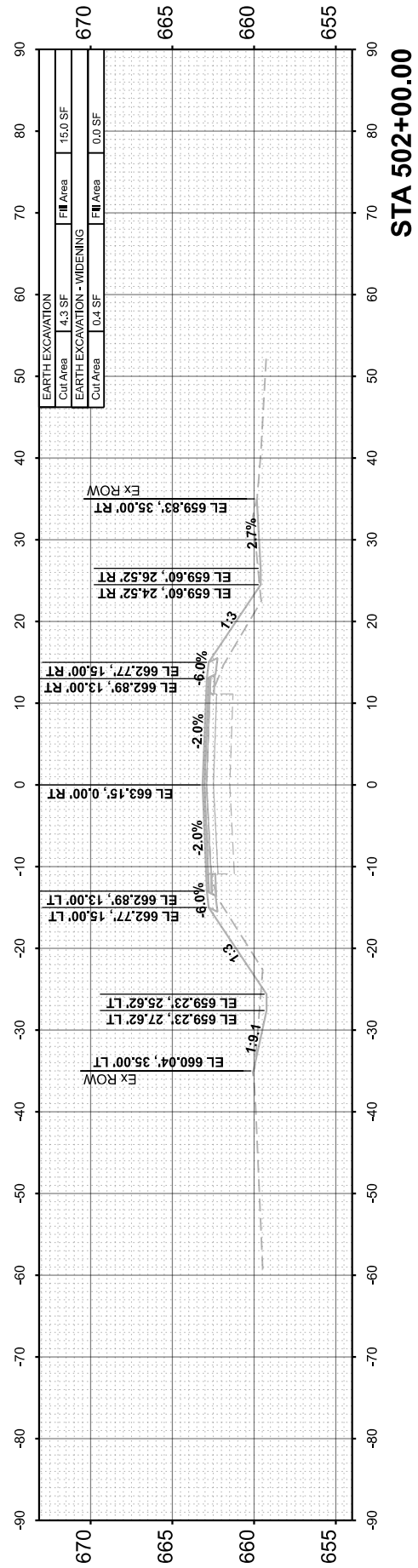
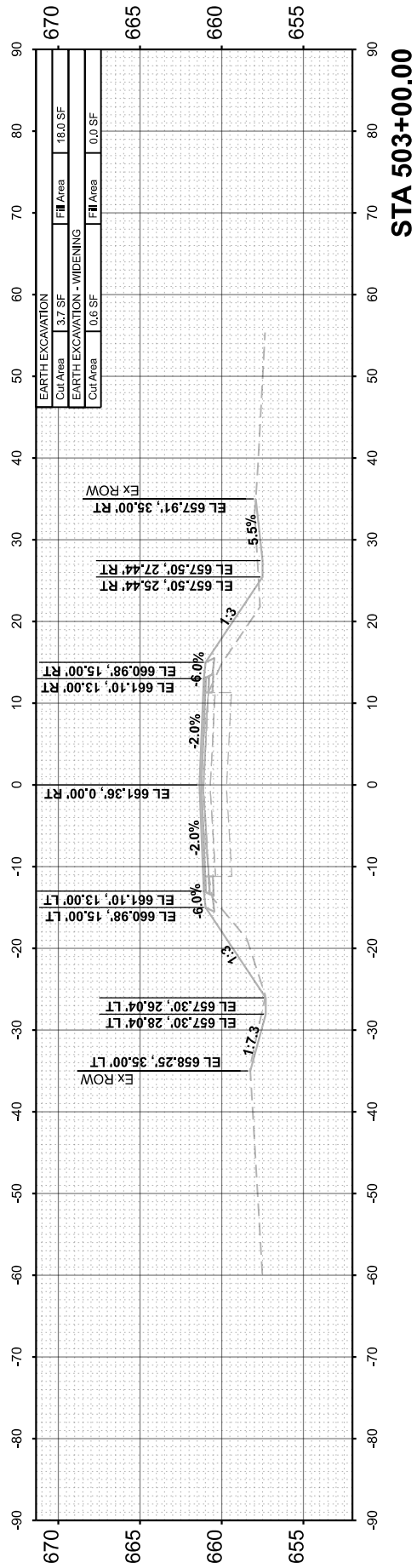
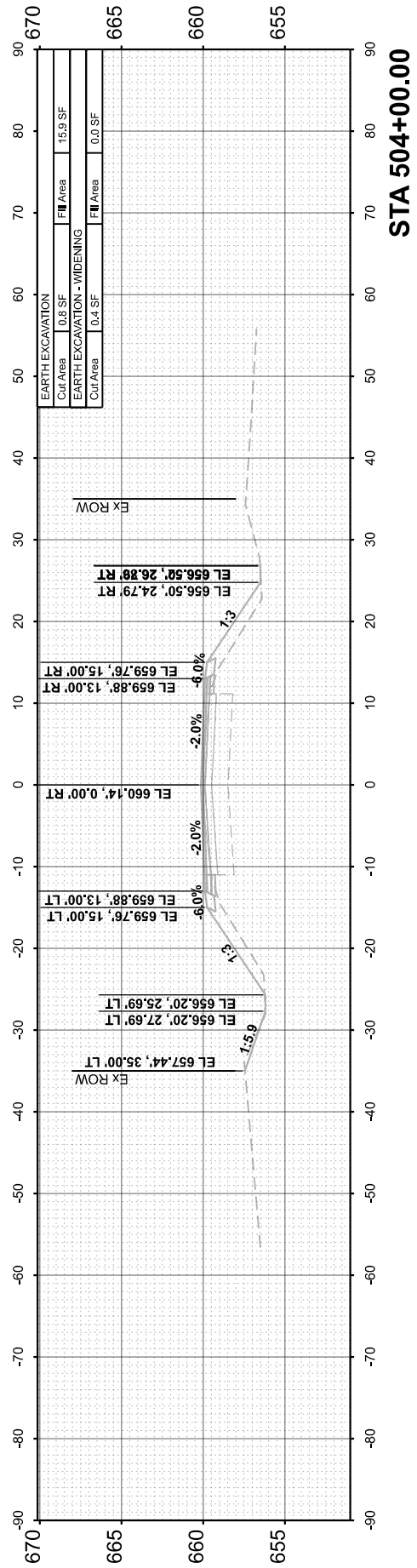
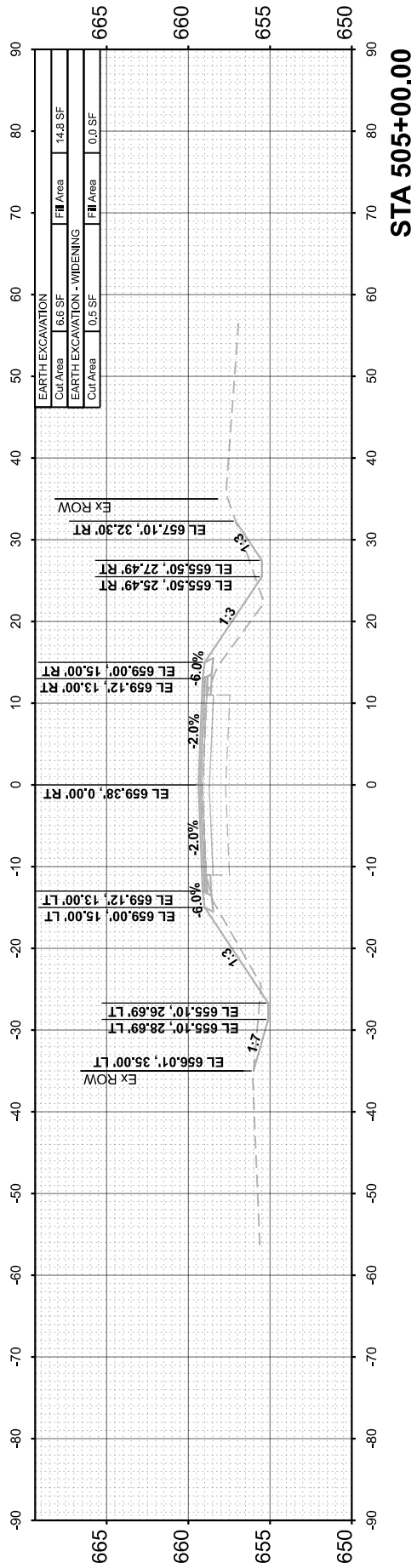
REVISED -	
REVISED -	
REVISED -	
REVISED -	

**LASALLE COUNTY  
 HIGHWAY DEPARTMENT**

**CH 15 (E 22nd RD)  
 CROSS SECTIONS**

SCALE: H=10 V=5    SHEET 100    OF 118 SHEETS    STA. 501+00.00

F.A.S. RTE.	SECTION	COUNTY	TOTAL SHEETS	SHEET NO.
288	15-00351-00-WR	LASALLE	236	218
CONTRACT NO. 87801				
ILLINOIS		FED. AID PROJECT		



FINAL SURVEY	SURVEYED	BY	DATE
NOTE BOOK	PLOTTED		
NO.	TEMPLATE		
	AREAS CHECKED		
	AREAS CHECKED		

ORIGINAL SURVEY	SURVEYED	BY	DATE
NOTE BOOK	PLOTTED		
NO.	TEMPLATE		
	AREAS CHECKED		
	AREAS CHECKED		

MODEL: EX\_CH15 - 506+00.00 (Sheet)  
 FILE NAME: V35001 - CH15 Design Layout Co/CADD/CADD Sheets/501 - str02c-cr-4.dgn

**Hutchison Engineering, Inc.**  
 Jacksonville - Moline - Peoria - Shorewood  
 Since 1945

USER NAME	= BDeCrane
DESIGNED	-
DRAWN	-
CHECKED	-
DATE	-
PLOT SCALE	= 0.16666633''/in.
PLOT DATE	= 6/14/2023

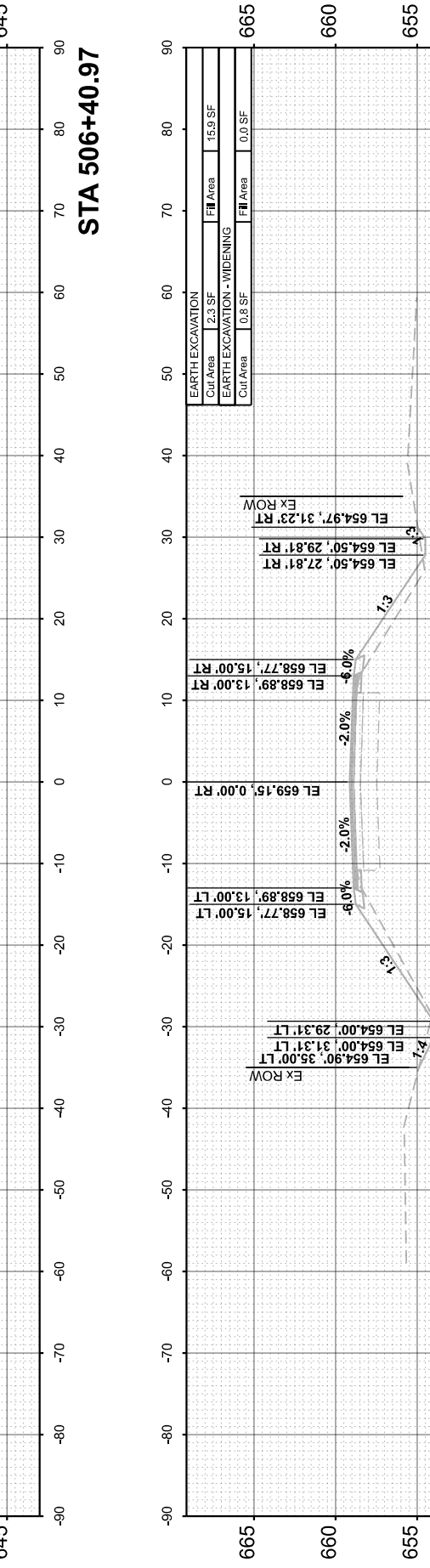
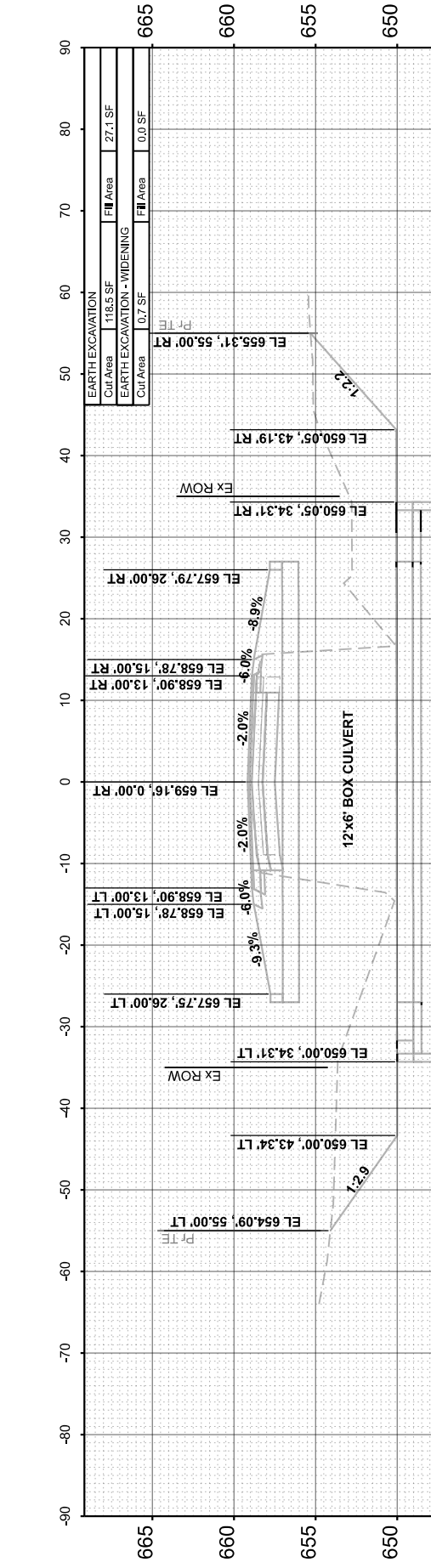
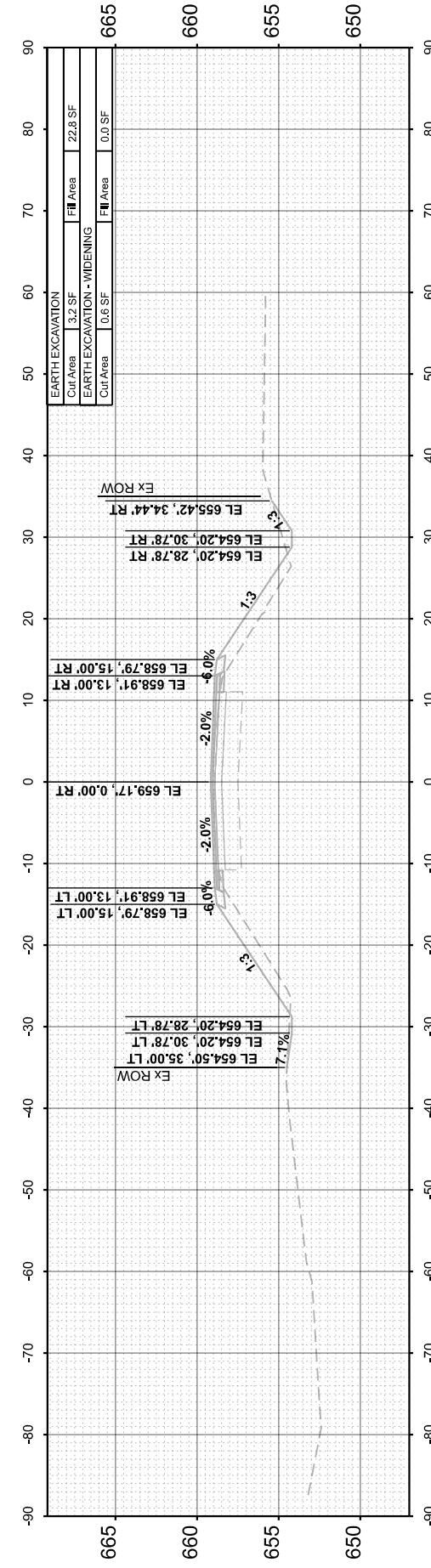
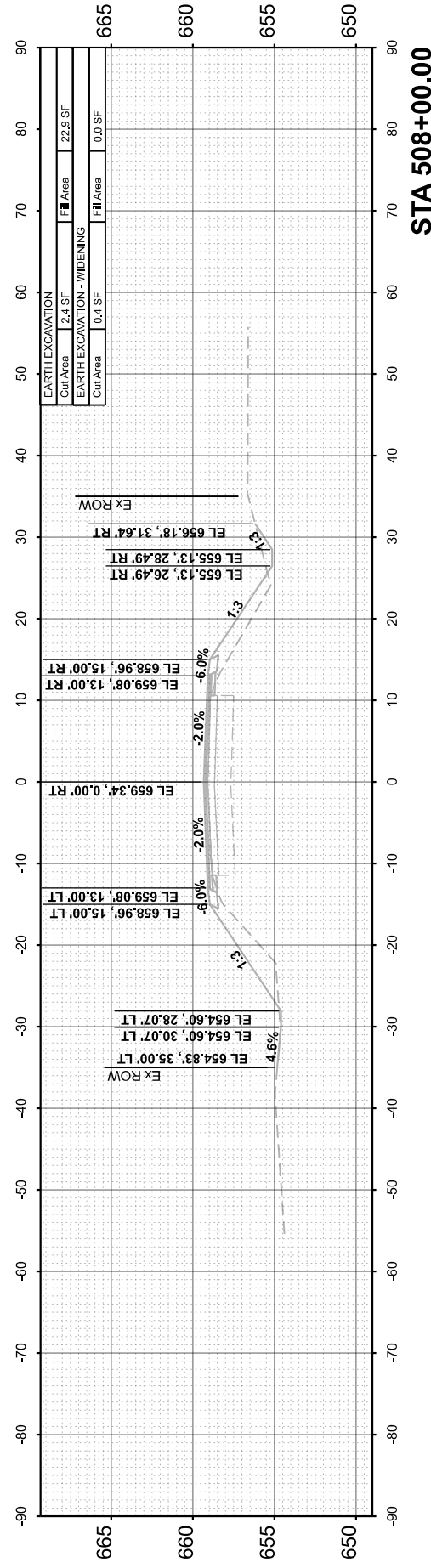
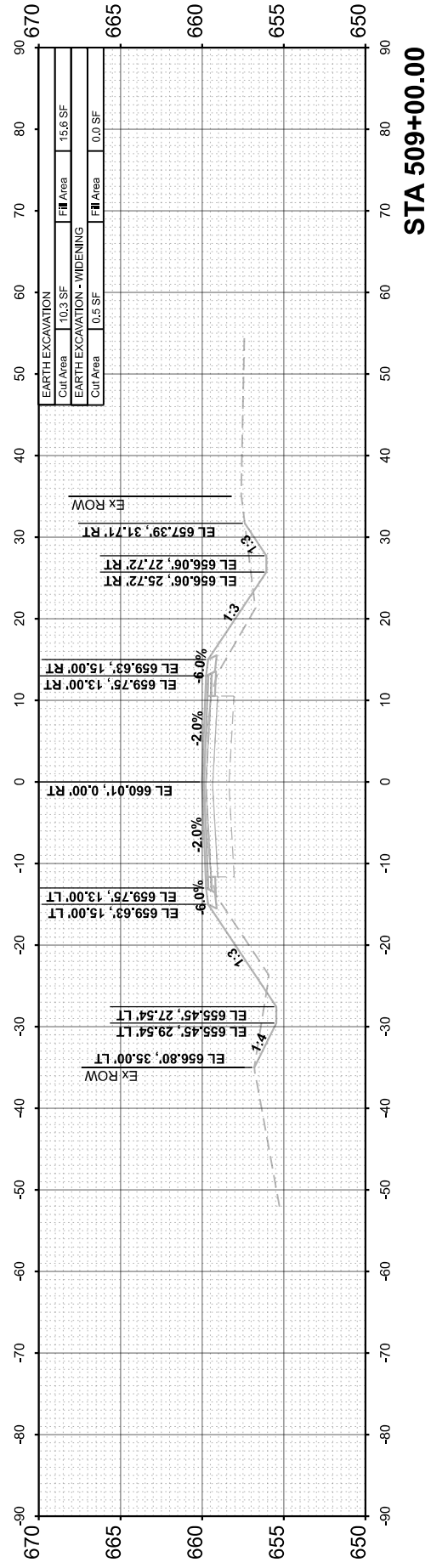
DESIGNED	-
DRAWN	-
CHECKED	-
DATE	-
REVISED	-
REVISED	-
REVISED	-
REVISED	-

**LASALLE COUNTY  
 HIGHWAY DEPARTMENT**

**CH 15 (E 22nd RD)  
 CROSS SECTIONS**

SCALE: H=10 V=5    SHEET 101    OF 118 SHEETS    STA. 506+00.00

F.A.S. RTE.	SECTION	COUNTY	TOTAL SHEETS	SHEET NO.
288	15-00351-00-WR	LASALLE	236	219
				CONTRACT NO. 87801
		ILLINOIS	FED. AID PROJECT	



FINAL SURVEY	SURVEYED	BY	DATE
NOTE BOOK	PLOTTED		
NO.	TEMPLATE		
	AREAS CHECKED		
	AREAS CHECKED		

ORIGINAL SURVEY	SURVEYED	BY	DATE
NOTE BOOK	PLOTTED		
NO.	TEMPLATE		
	AREAS CHECKED		
	AREAS CHECKED		

MODEL: EX\_CH15 - 509+79.08 (Sheet)  
 FILE NAME: V35001 - CH15 Design Layout - Co/CADD/CADD Sheets/501 - str/csc-co-4.dgn

**Hutchison Engineering, Inc.**  
 Jacksonville - Moline - Peoria - Shorewood  
 Since 1945

USER NAME	= BDeCrane
DESIGNED	-
DRAWN	-
CHECKED	-
DATE	-
PLOT SCALE	= 0.16666633''/in.
PLOT DATE	= 6/14/2023

DESIGNED	-
DRAWN	-
CHECKED	-
DATE	-

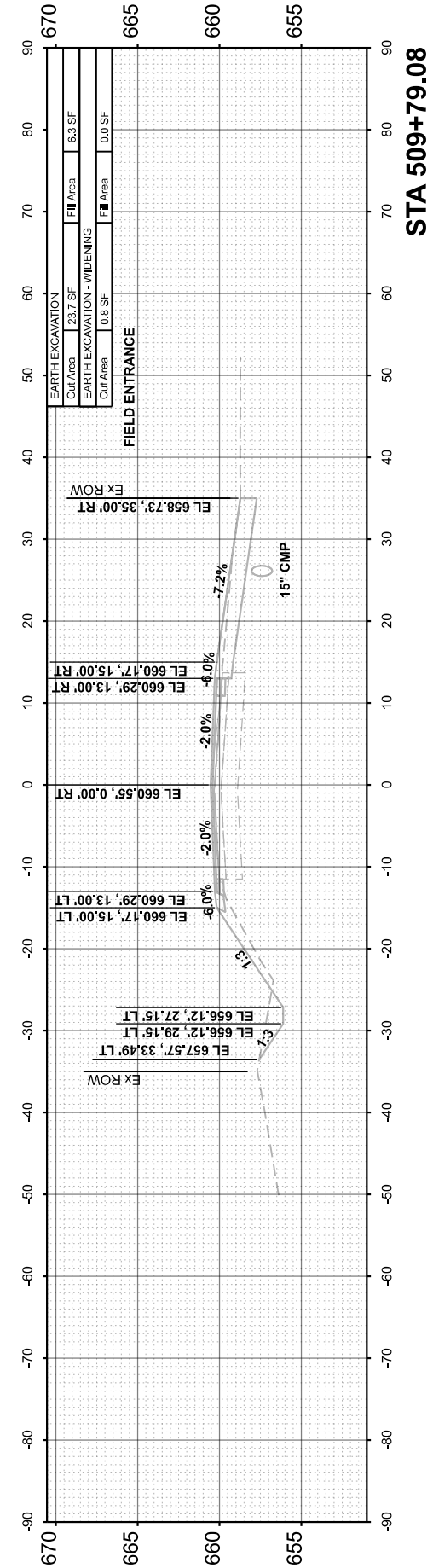
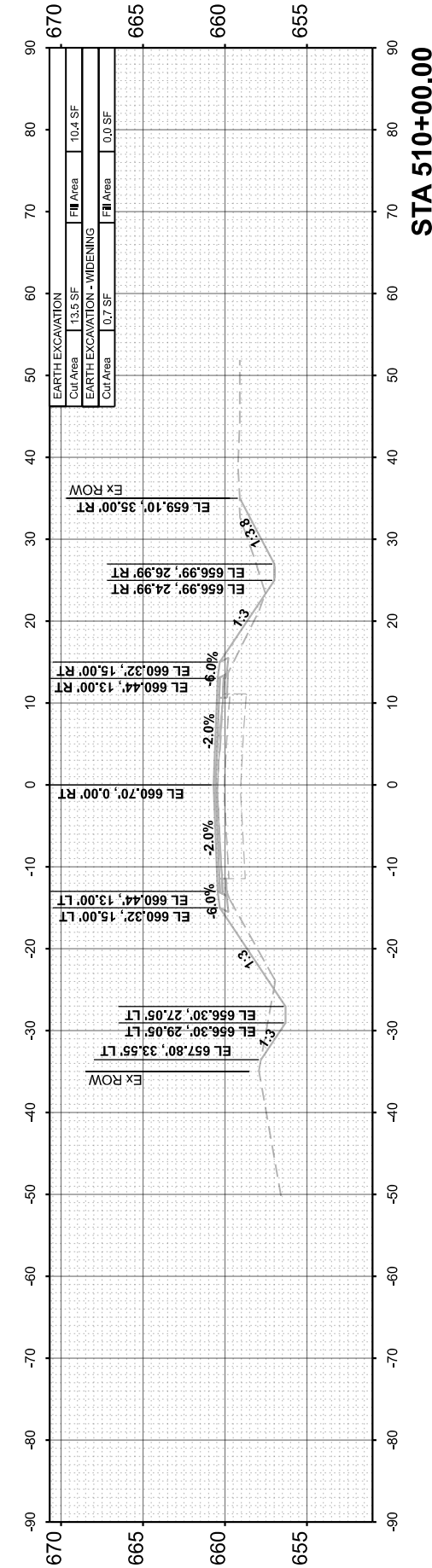
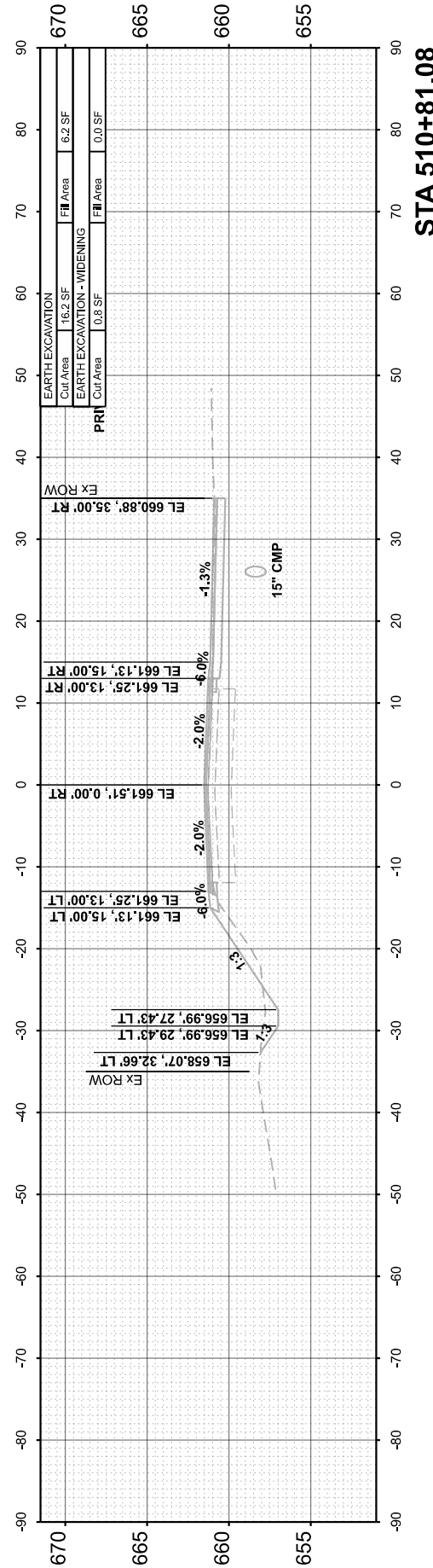
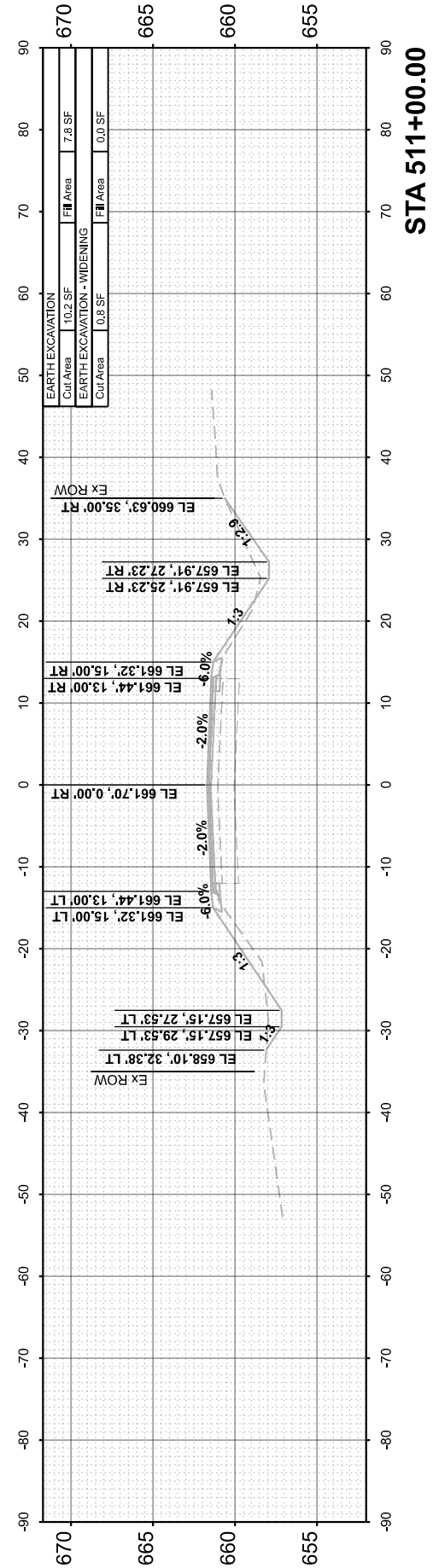
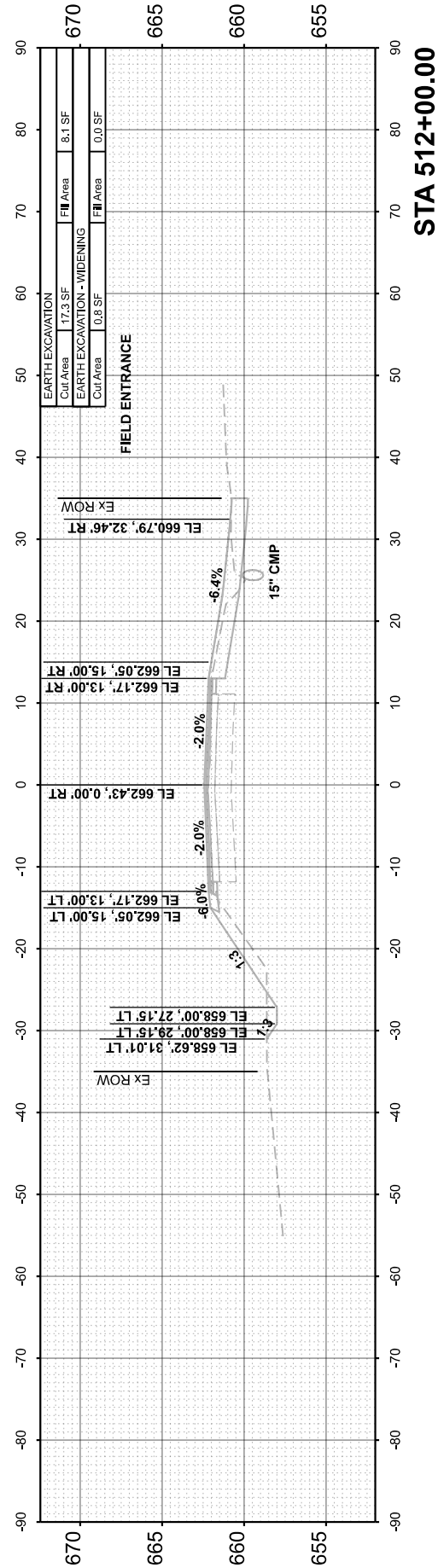
REVISED	-
REVISED	-
REVISED	-
REVISED	-

**LASALLE COUNTY  
 HIGHWAY DEPARTMENT**

SCALE: H=10 V=5 SHEET 102 OF 118 SHEETS STA. 509+79.08

**CH 15 (E 22nd RD)  
 CROSS SECTIONS**

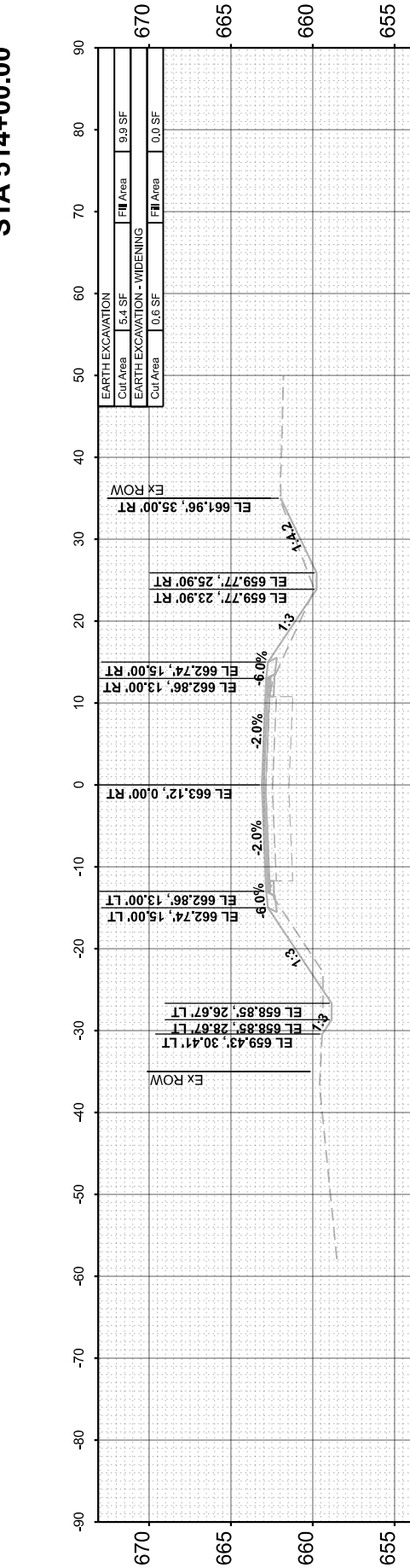
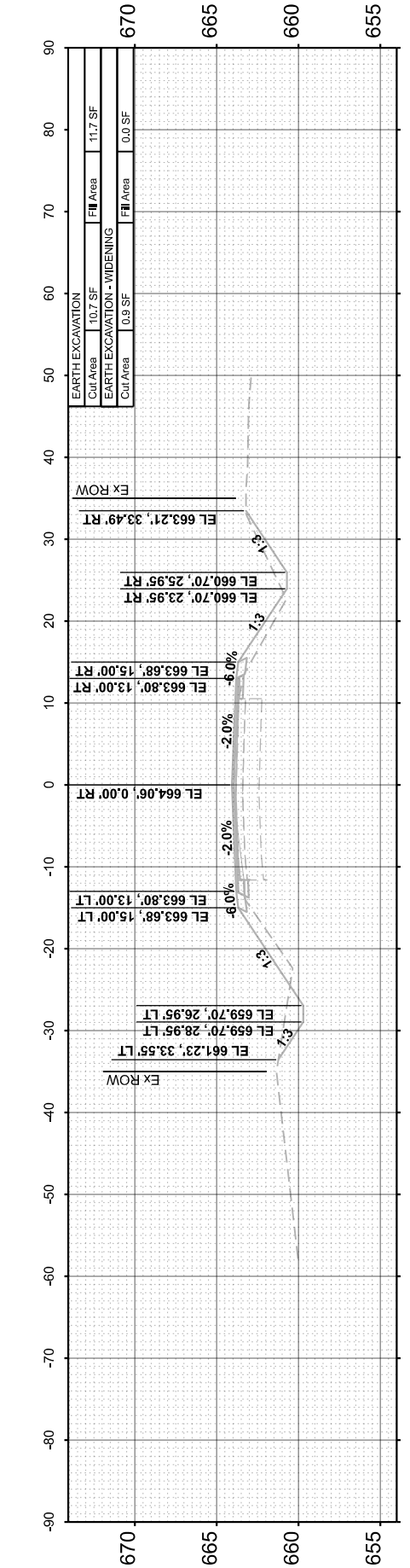
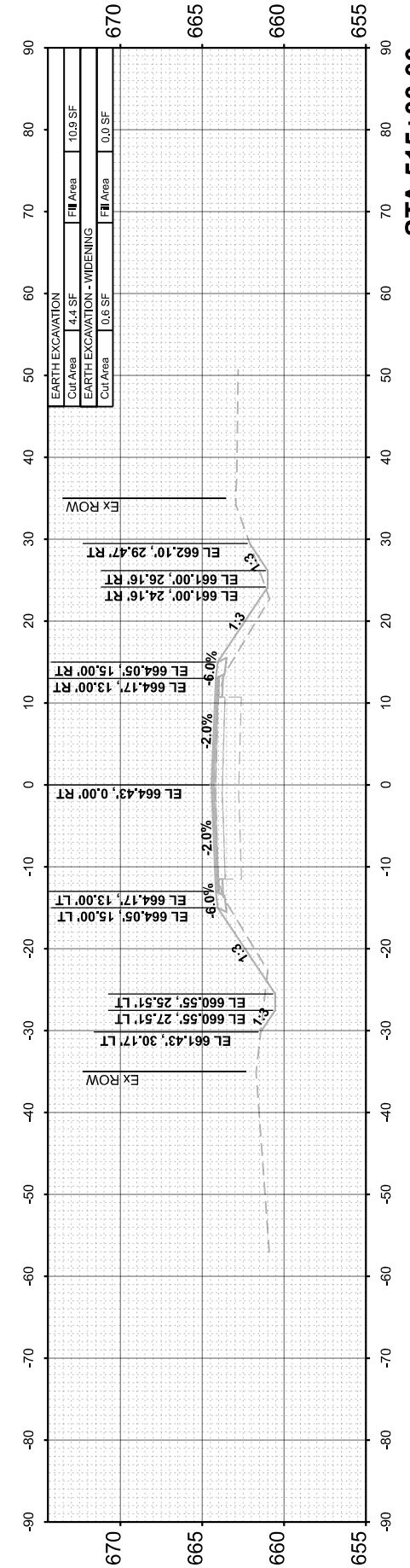
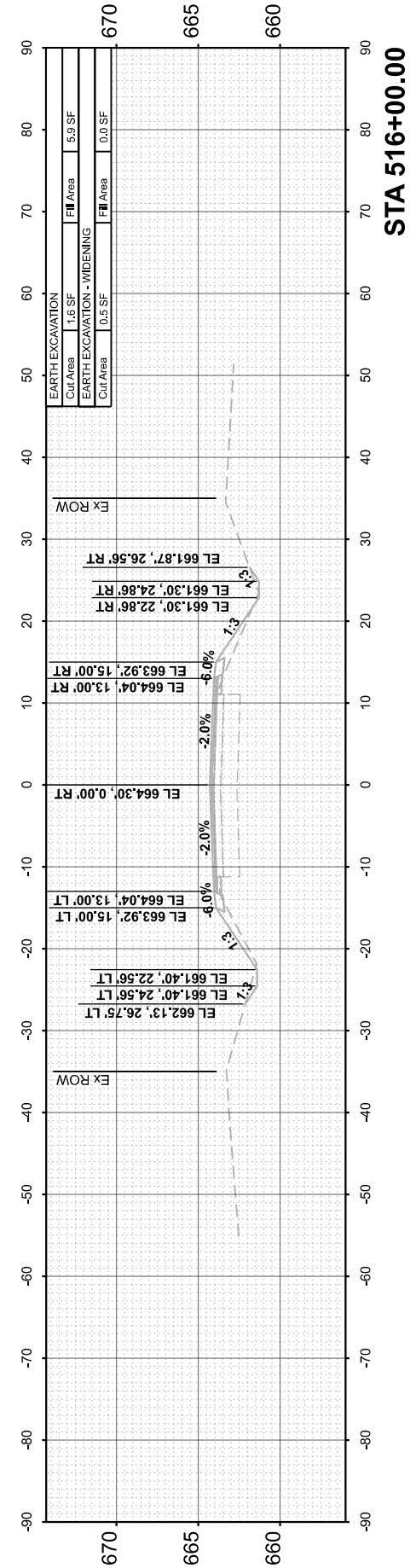
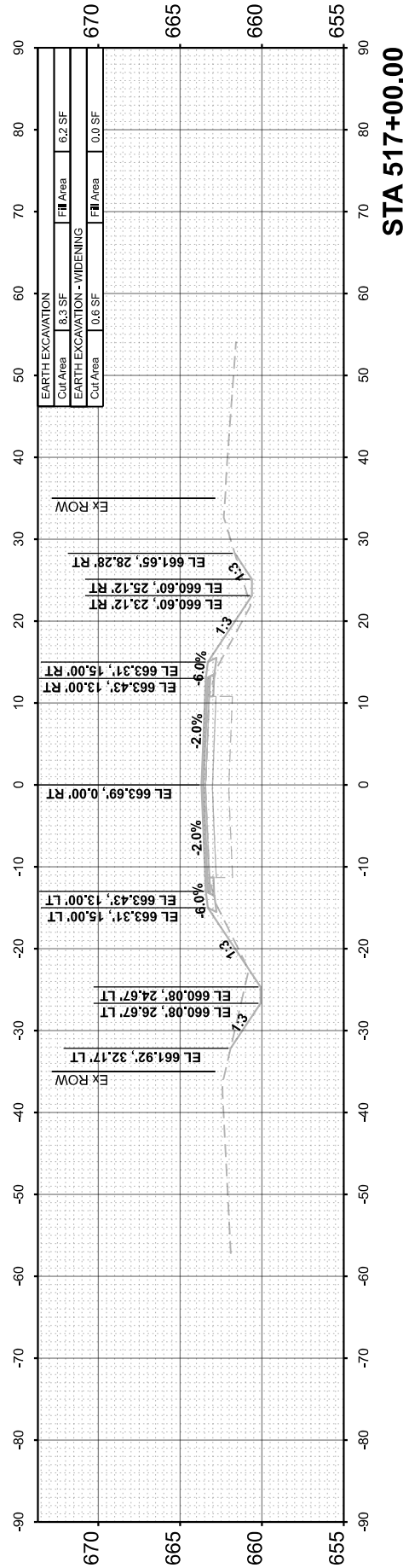
F.A.S. RTE.	SECTION	COUNTY	TOTAL SHEETS	SHEET NO.
288	15-00351-00-WR	LASALLE	236	220
CONTRACT NO. 87801				
ILLINOIS		FED. AID PROJECT		



FINAL SURVEY	SURVEYED	BY	DATE
NOTE BOOK	PLOTTED		
NO.	TEMPLATE		
	AREAS CHECKED		
	AREAS CHECKED		

ORIGINAL SURVEY	SURVEYED	BY	DATE
NOTE BOOK	PLOTTED		
NO.	TEMPLATE		
	AREAS CHECKED		
	AREAS CHECKED		

MODEL: EX\_CH15 - 513+00.00 (Sheet)  
 FILE NAME: V35001 - CH15 Design - Lasalle County CADD Sheets501 - str-cs-cv-4.dgn



**Hutchison Engineering, Inc.**  
 Jacksonville - Moline - Peoria - Shorewood  
 Since 1945

USER NAME	= BDeCrane	DESIGNED	-	REVISED	-
		DRAWN	-	REVISED	-
PLOT SCALE	= 0.16666633'' in.	CHECKED	-	REVISED	-
PLOT DATE	= 6/14/2023	DATE	-	REVISED	-

**LASALLE COUNTY  
 HIGHWAY DEPARTMENT**

**CH 15 (E 22nd RD)  
 CROSS SECTIONS**

SCALE: H=10 V=5 SHEET 103 OF 118 SHEETS STA. 513+00.00

F.A.S. R.T.E.	SECTION	COUNTY	TOTAL SHEETS	SHEET NO.
288	15-00351-00-WR	LASALLE	236	221
CONTRACT NO. 87801				
ILLINOIS		FED. AID PROJECT		

FINAL SURVEY	SURVEYED	BY	DATE
NOTE BOOK	PLOTTED		
NO.	TEMPLATE		
	AREAS CHECKED		
	AREAS CHECKED		

ORIGINAL SURVEY	SURVEYED	BY	DATE
NOTE BOOK	PLOTTED		
NO.	TEMPLATE		
	AREAS CHECKED		
	AREAS CHECKED		

MODEL: EX\_CH15 - 518+00.00 [Sheet]  
FILE NAME: V35001 - CH15 Design Layout Co/CADD/CADD Sheets/501 - str/csc-07-4.dgn

**Hutchison Engineering, Inc.**  
Jacksonville - Moline - Peoria - Shorewood  
Since 1945

USER NAME	= BDeCrane
DESIGNED	-
DRAWN	-
CHECKED	-
DATE	-
PLOT SCALE	= 0.16666633''/in.
PLOT DATE	= 6/14/2023

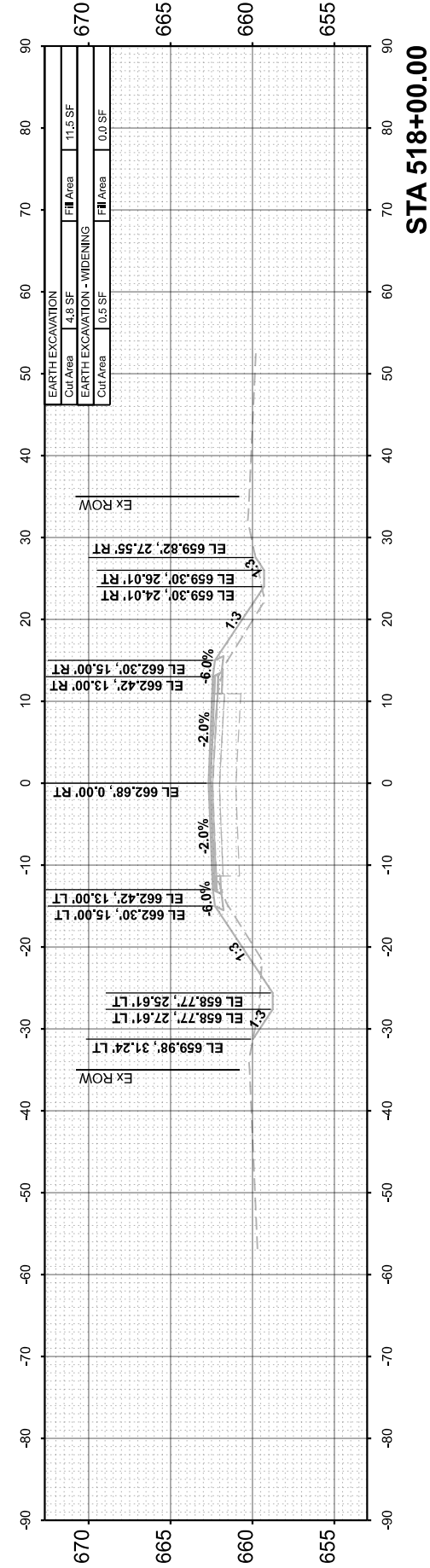
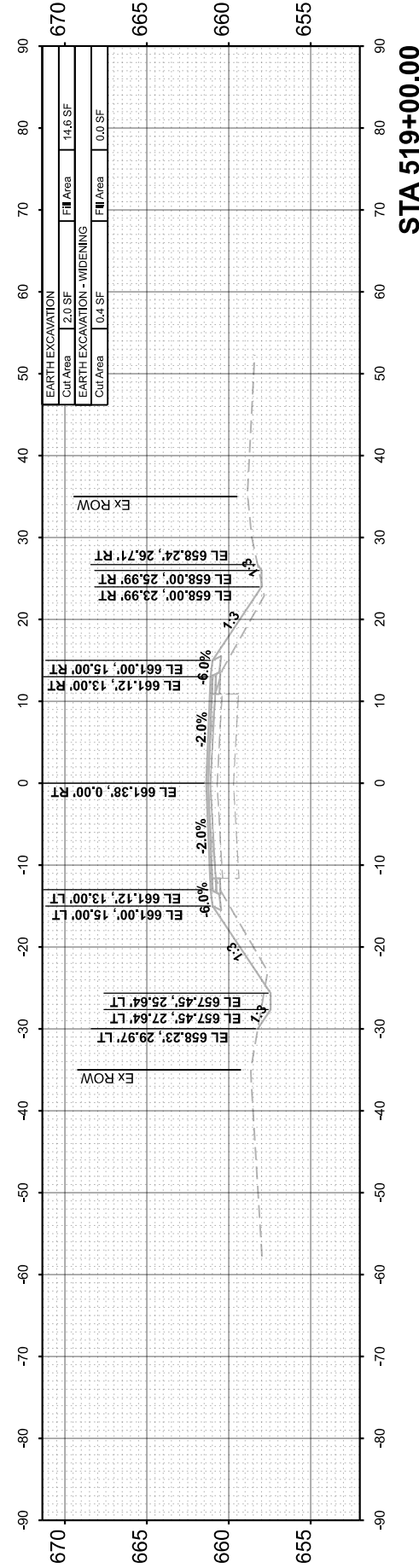
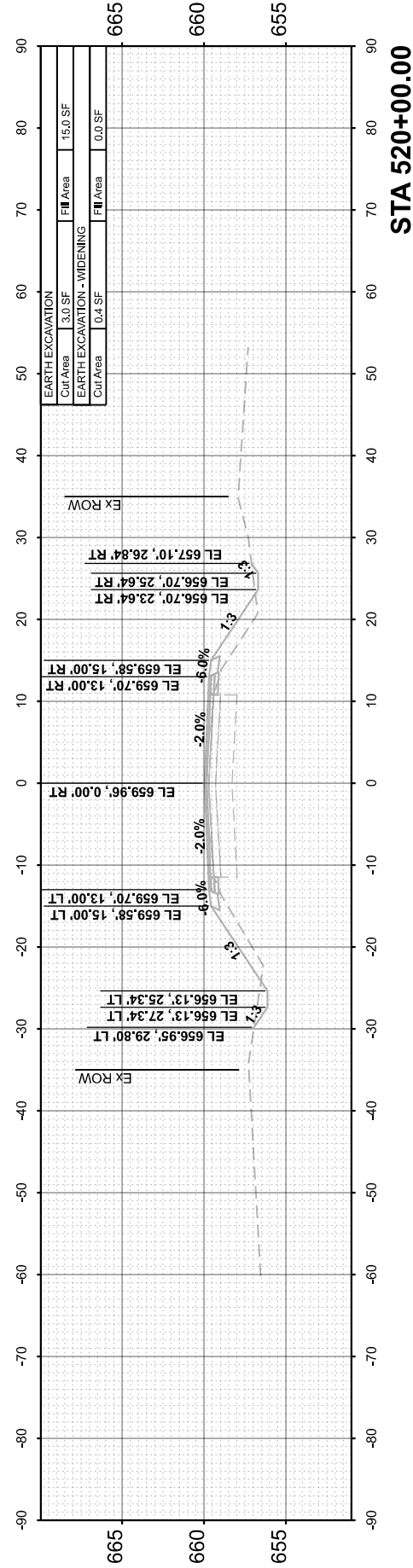
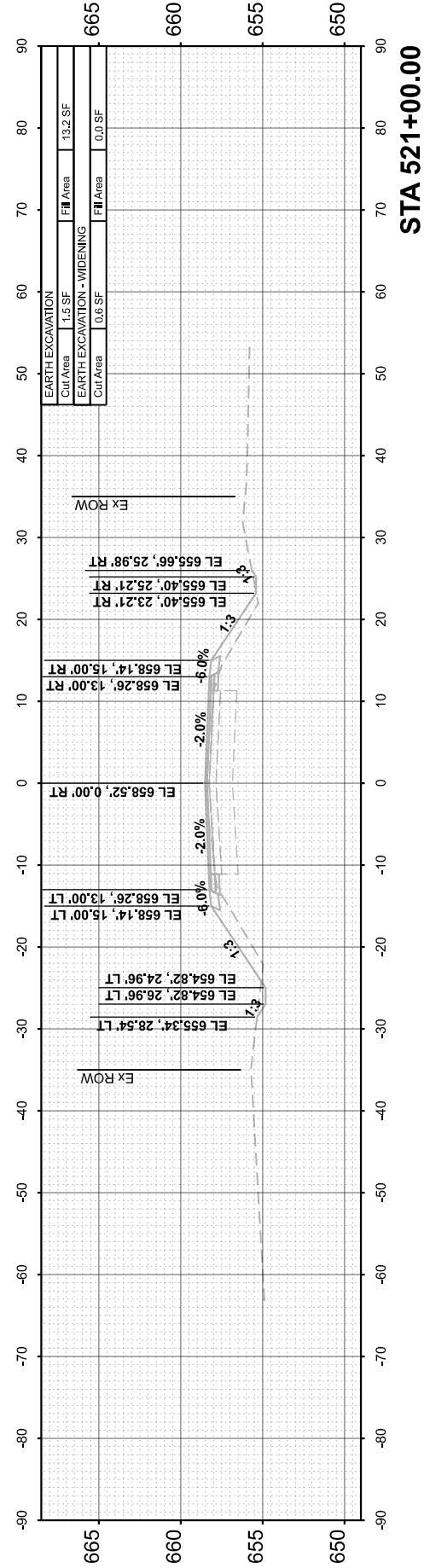
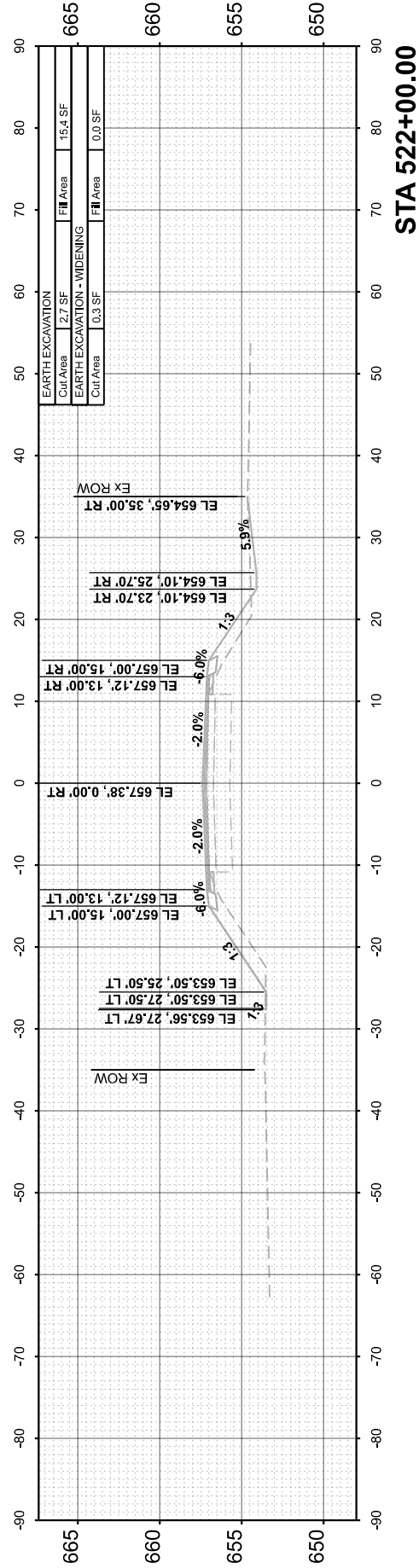
DESIGNED	-
DRAWN	-
CHECKED	-
DATE	-
REVISIONS	
REVISIONS	
REVISIONS	
REVISIONS	

**LASALLE COUNTY  
HIGHWAY DEPARTMENT**

SCALE: H=10 V=5 SHEET 104 OF 118 SHEETS STA. 518+00.00

**CH 15 (E 22nd RD)  
CROSS SECTIONS**

F.A.S. RTE.	SECTION	COUNTY	TOTAL SHEETS	SHEET NO.
288	15-00351-00-WR	LASALLE	236	222
CONTRACT NO. 87801				
ILLINOIS FED. AID PROJECT				



FINAL SURVEY	SURVEYED	BY	DATE
NOTE BOOK	PLOTTED		
NO.	TEMPLATE		
	AREAS CHECKED		
	AREAS CHECKED		

ORIGINAL SURVEY	SURVEYED	BY	DATE
NOTE BOOK	PLOTTED		
NO.	TEMPLATE		
	AREAS CHECKED		
	AREAS CHECKED		

MODEL: EX\_CH15 - 522+80.35 [Sheet]  
 FILE NAME: V35001 - CH15 Design Layout Co/CADD/CADD Sheets/501-210222-04.dgn

**Hutchinson Engineering, Inc.**  
 Jacksonville - Moline - Peoria - Shorewood  
 Since 1945

USER NAME	= BDDeCrane
DESIGNED	-
DRAWN	-
CHECKED	-
DATE	-
PLOT SCALE	= 0.16666633''/in.
PLOT DATE	= 6/14/2023

DESIGNED	-
DRAWN	-
CHECKED	-
DATE	-

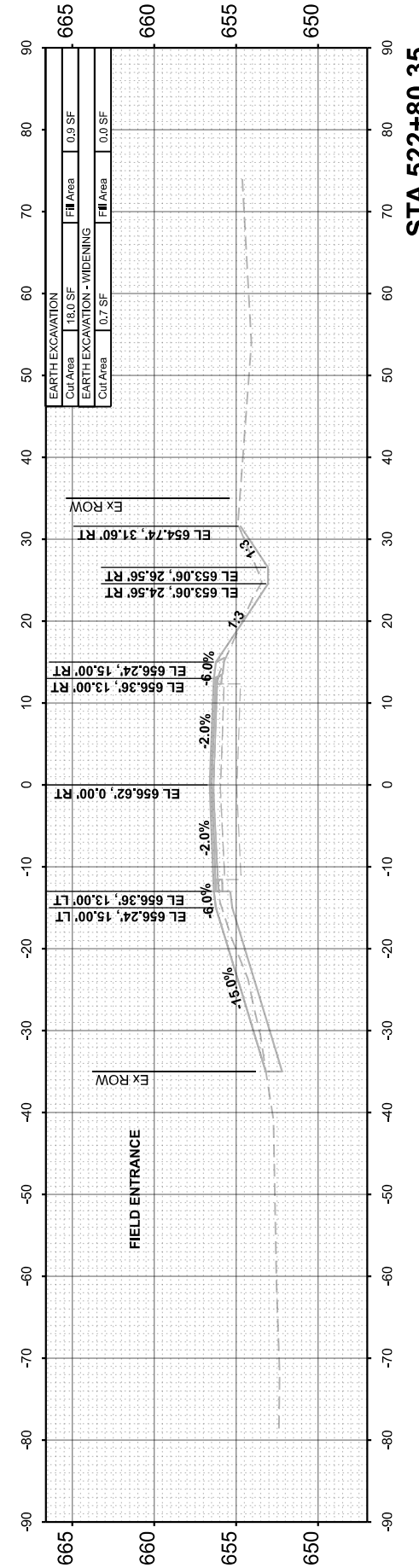
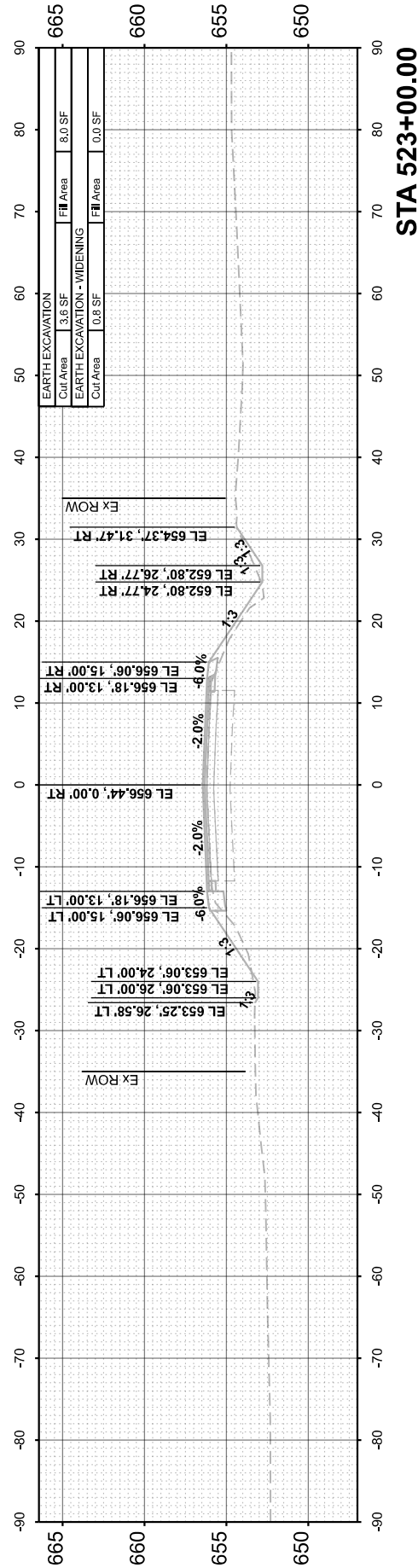
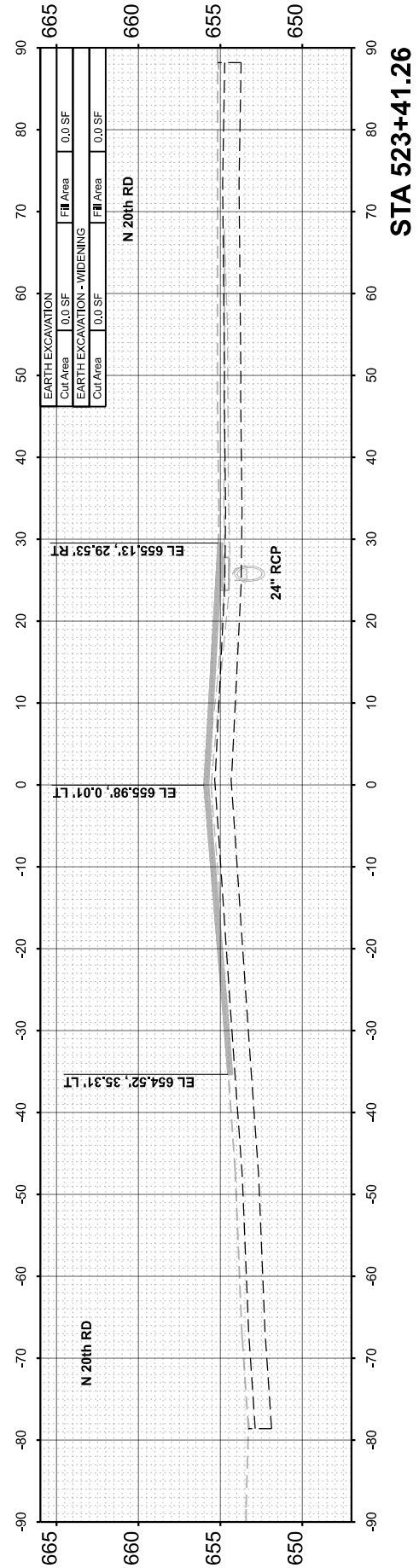
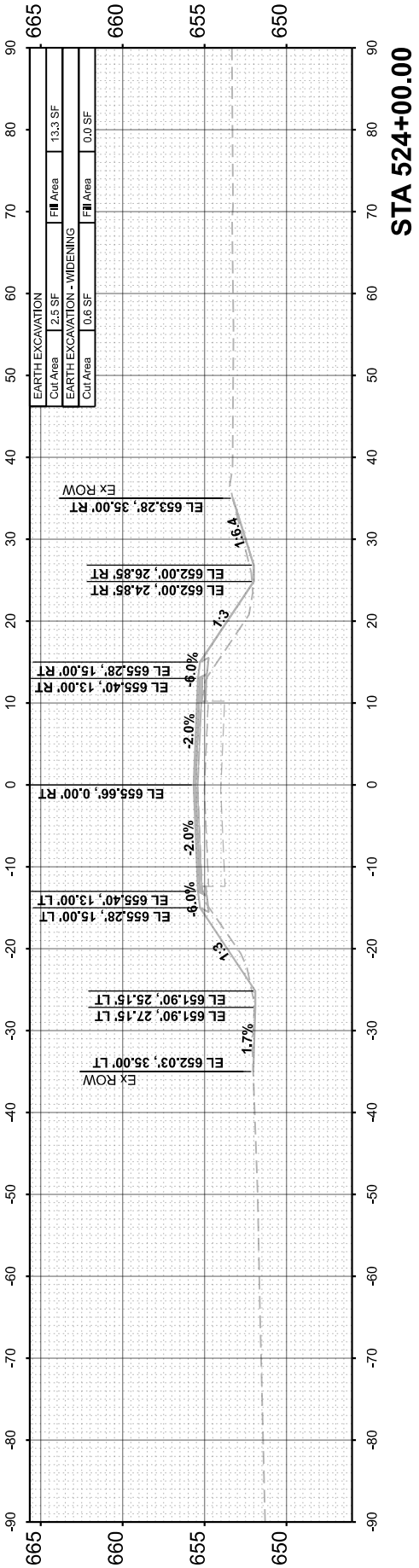
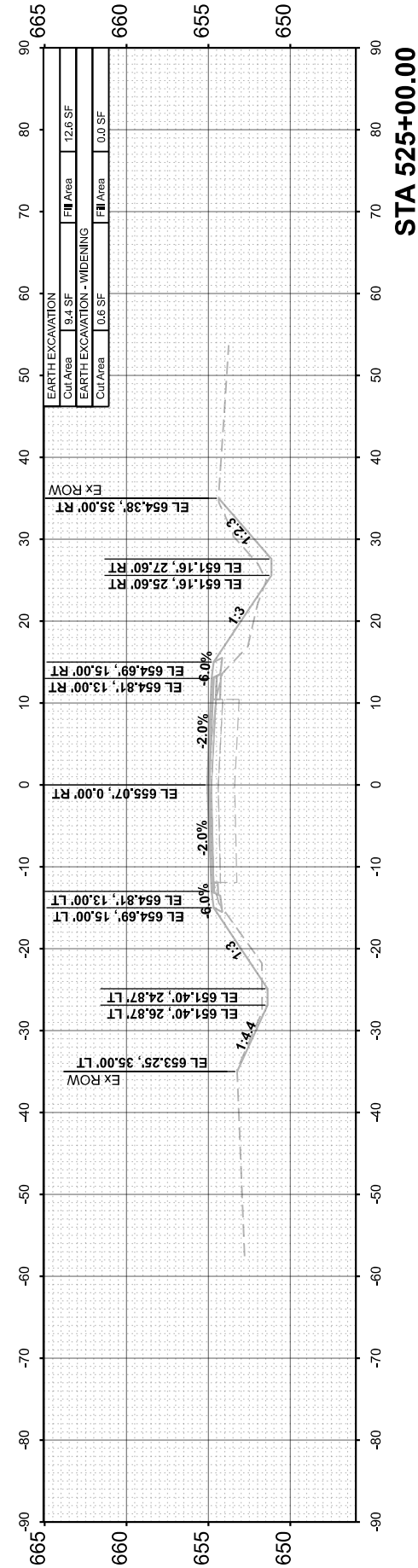
REVISED	-
REVISED	-
REVISED	-
REVISED	-

**LASALLE COUNTY  
 HIGHWAY DEPARTMENT**

SCALE: H=10 V=5 SHEET 105 OF 118 SHEETS STA. 522+80.35

**CH 15 (E 22nd RD)  
 CROSS SECTIONS**

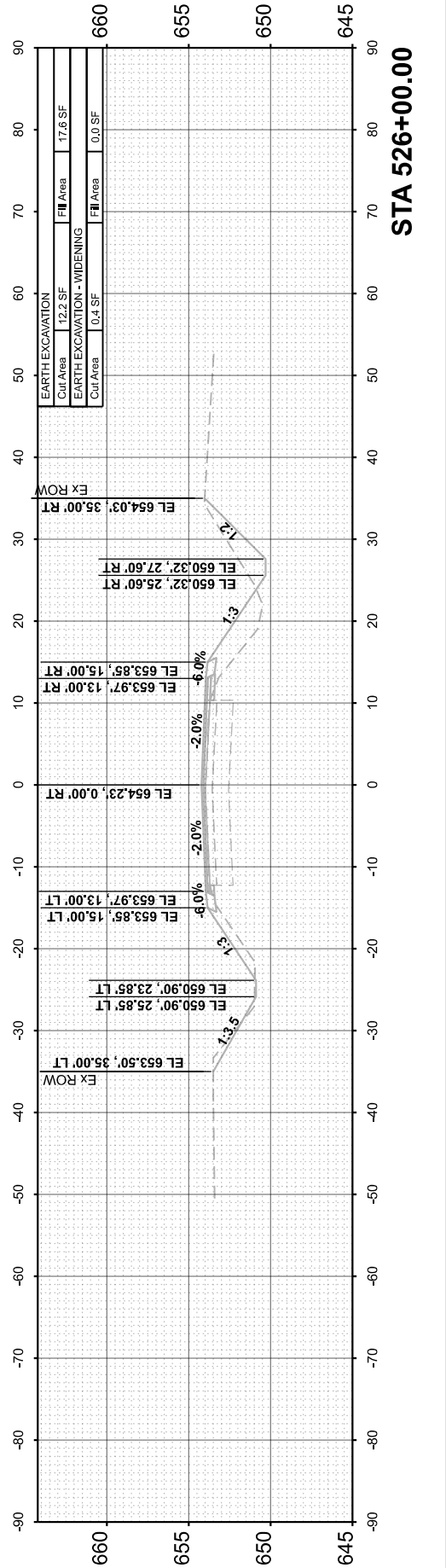
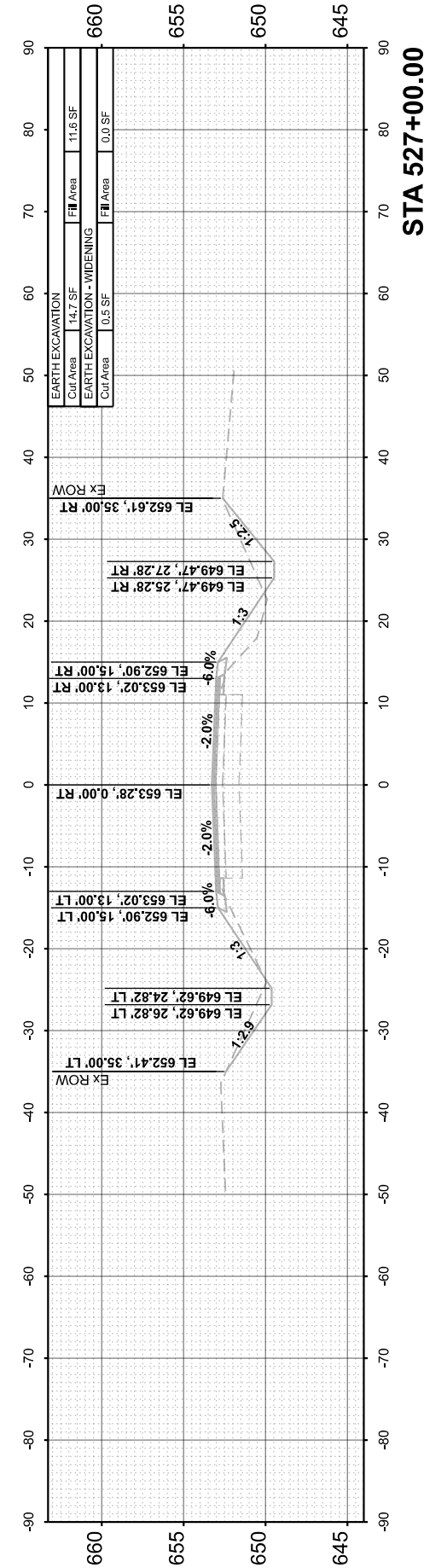
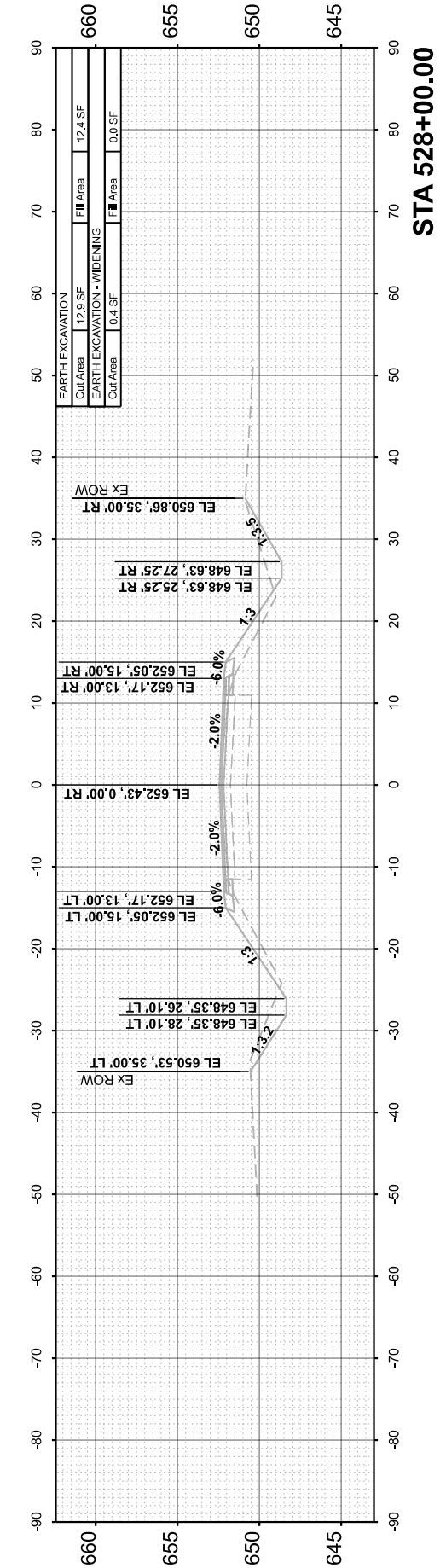
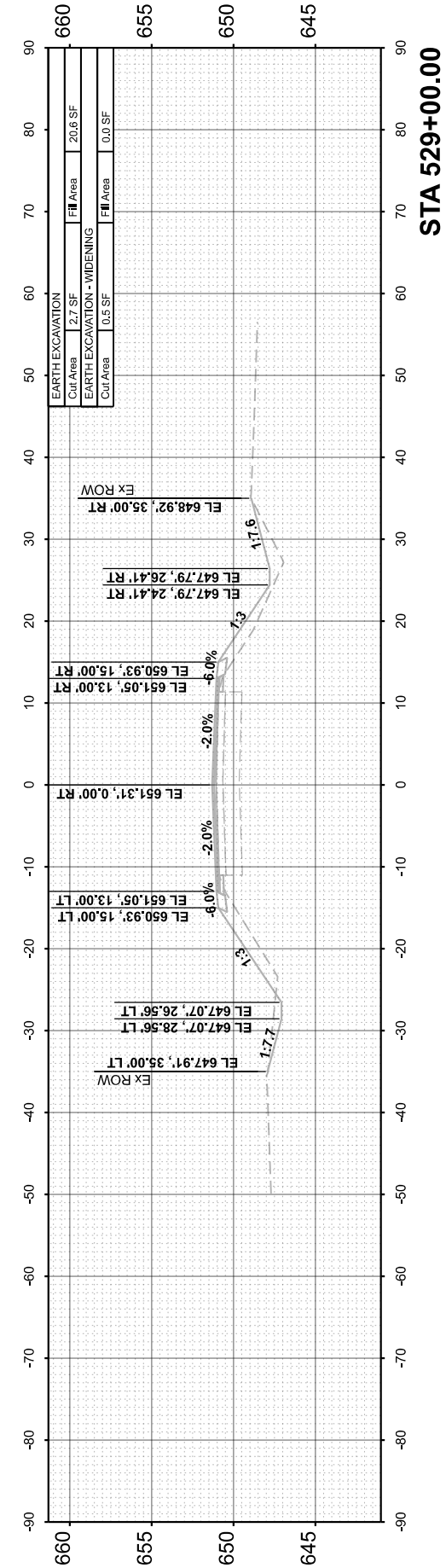
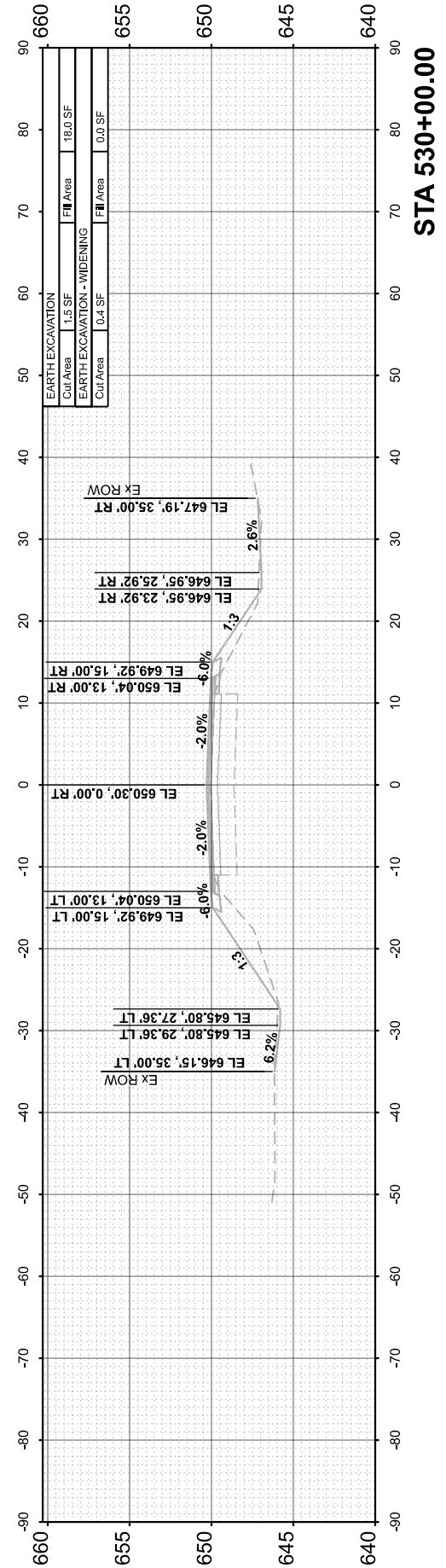
F.A.S. RTE.	SECTION	COUNTY	TOTAL SHEETS	SHEET NO.
288	15-00351-00-WR	LASALLE	236	223
CONTRACT NO. 87801				
ILLINOIS		FED. AID PROJECT		



FINAL SURVEY	SURVEYED	BY	DATE
NOTE BOOK	PLOTTED		
NO.	TEMPLATE		
	AREAS CHECKED		
	AREAS CHECKED		

ORIGINAL SURVEY	SURVEYED	BY	DATE
NOTE BOOK	PLOTTED		
NO.	TEMPLATE		
	AREAS CHECKED		
	AREAS CHECKED		

MODEL: EX\_CH15 - 526+00.00 (Sheet)  
 FILE NAME: V35001 - CH15 Design Layout - C:\CADD\CADD Sheets\501 - str\ex-cs-4.dgn



**Hutchison Engineering, Inc.**  
 Jacksonville - Moline - Peoria - Shorewood  
 Since 1945

USER NAME	= BDeCrane	DESIGNED	-
		DRAWN	-
PLOT SCALE	= 0.16666633'' in.	CHECKED	-
PLOT DATE	= 6/14/2023	DATE	-
REVISED	-	REVISED	-
REVISED	-	REVISED	-
REVISED	-	REVISED	-
REVISED	-	REVISED	-

**LASALLE COUNTY  
 HIGHWAY DEPARTMENT**

SCALE: H=10 V=5	SHEET 106	OF 118 SHEETS	STA. 526+00.00
-----------------	-----------	---------------	----------------

**CH 15 (E 22nd RD)  
 CROSS SECTIONS**

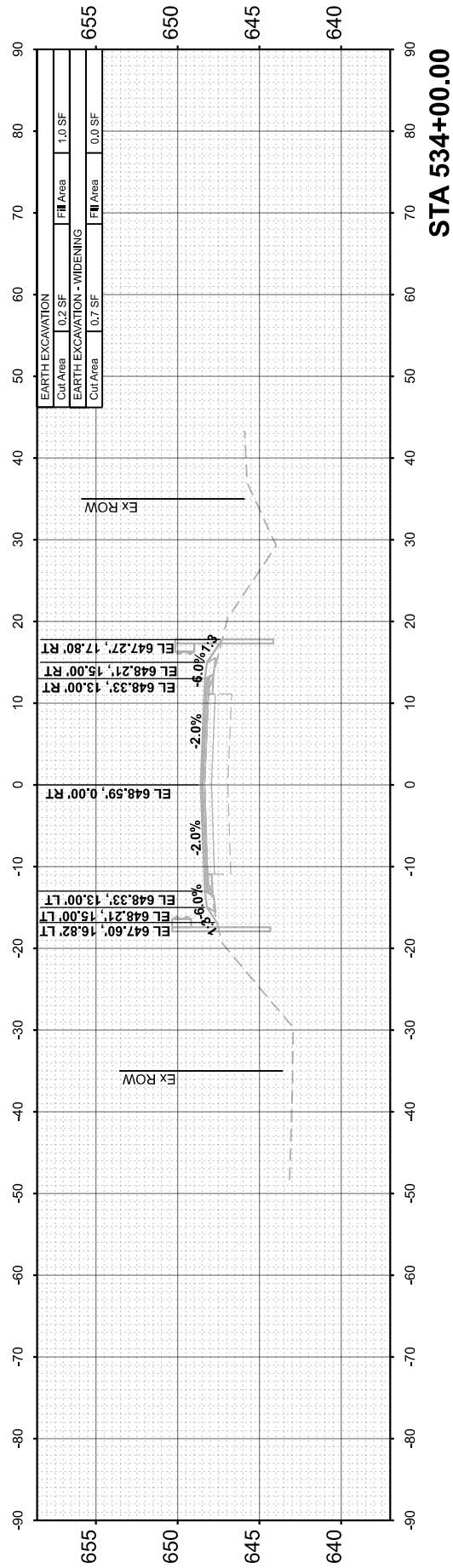
F.A.S. RTE.	SECTION	COUNTY	TOTAL SHEETS	SHEET NO.
288	15-00351-00-WR	LASALLE	236	224
				CONTRACT NO. 87801
		ILLINOIS	FED. AID PROJECT	



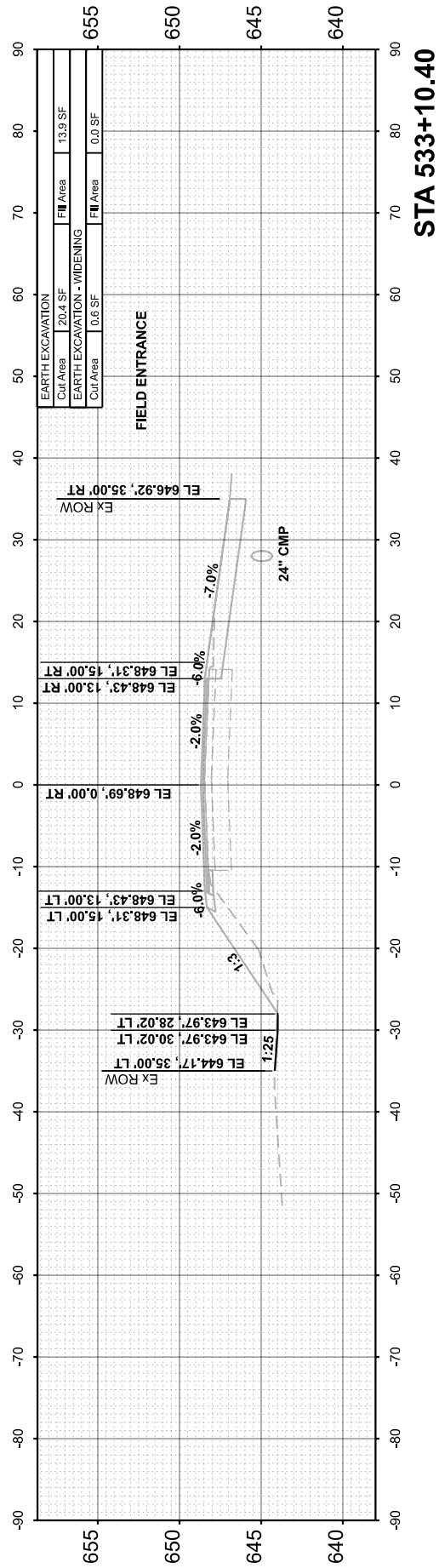
FINAL SURVEY	SURVEYED	BY	DATE
NOTE BOOK	PLOTTED		
NO.	TEMPLATE		
	AREAS CHECKED		
	AREAS CHECKED		

ORIGINAL SURVEY	SURVEYED	BY	DATE
NOTE BOOK	PLOTTED		
NO.	TEMPLATE		
	AREAS CHECKED		
	AREAS CHECKED		

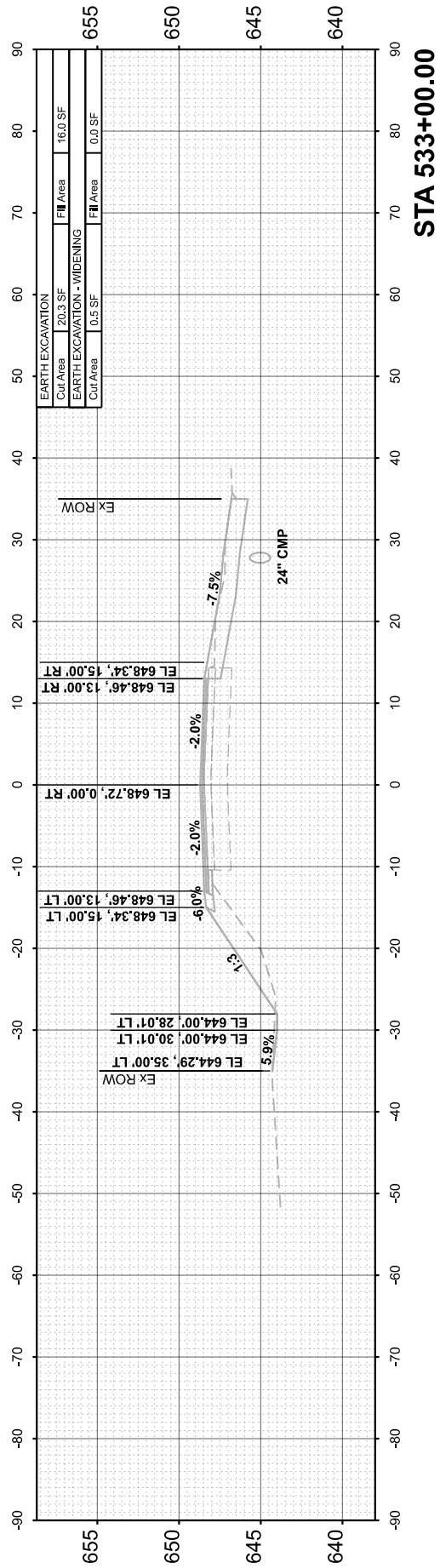
MODEL: EX\_CH15 - 531+00.00 [Sheet]  
 FILE NAME: V35001 - CH15 Design Layout - Co/CADD/CADD Sheets/501 - str/csc-co-4.dgn



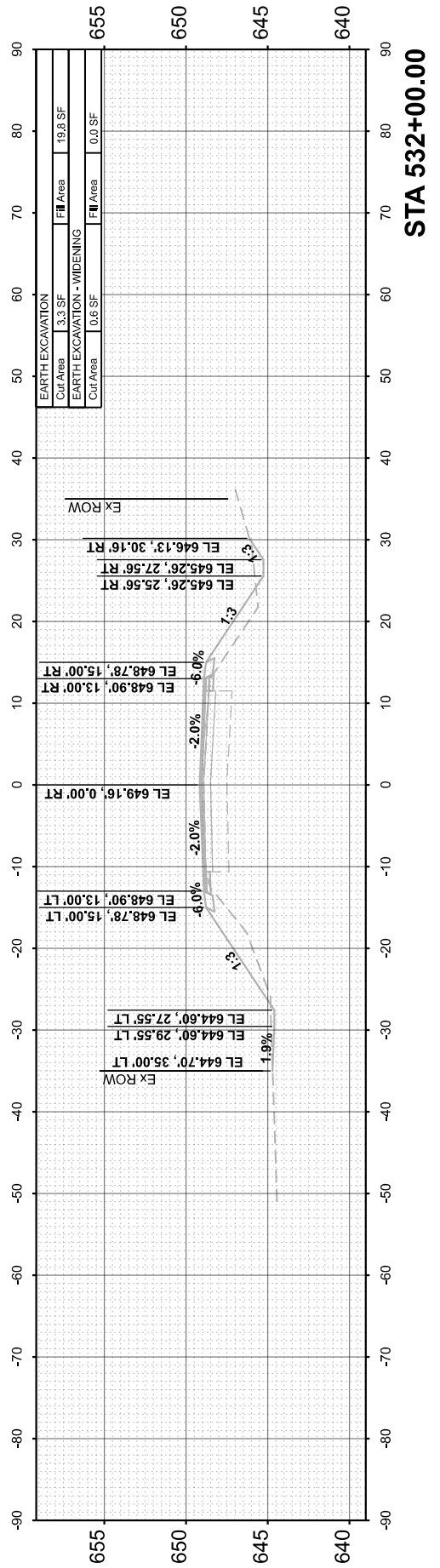
STA 534+00.00



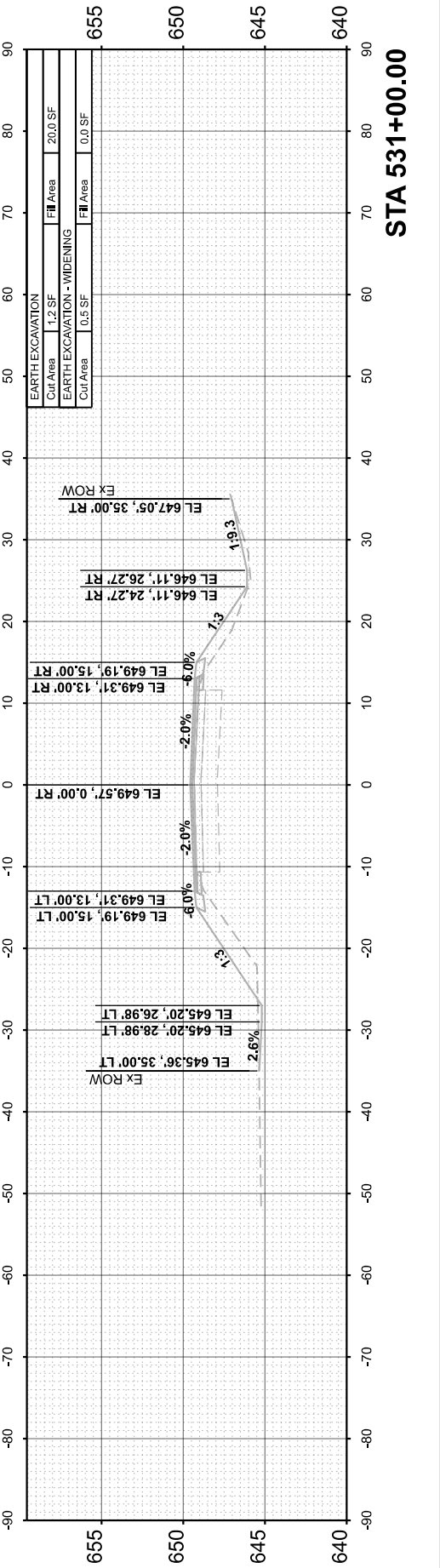
STA 533+10.40



STA 533+00.00



STA 532+00.00



STA 531+00.00

**Hutchison Engineering, Inc.**  
 Jacksonville - Moline - Peoria - Shorewood  
 Since 1945

USER NAME	= BDcraene	DESIGNED	-	REVISED	-
		DRAWN	-	REVISED	-
PLOT SCALE	= 0.16666633' / in.	CHECKED	-	REVISED	-
PLOT DATE	= 6/14/2023	DATE	-	REVISED	-

**LASALLE COUNTY  
 HIGHWAY DEPARTMENT**

**CH 15 (E 22nd RD)  
 CROSS SECTIONS**

SCALE: H=10 V=5 SHEET 107 OF 118 SHEETS STA. 531+00.00

F.A.S. RTE.	SECTION	COUNTY	TOTAL SHEETS	SHEET NO.
288	15-00351-00-WR	LASALLE	236	225
CONTRACT NO. 87801				
ILLINOIS FED. AID PROJECT				

FINAL SURVEY NO.	SURVEYED BY	DATE

ORIGINAL SURVEY NO.	SURVEYED BY	DATE

MODEL: EX\_CH15 - 535+00.00 (Sheet)  
FILE NAME: V:\3001 - CH15 Design\Lasalle Co\CADD\CADD Sheets\501 - str\cs-cs-4.dgn

**Hutchison Engineering, Inc.**  
Jacksonville - Moline - Peoria - Shorewood  
Since 1945

USER NAME	= BDeCrane
DESIGNED	-
DRAWN	-
CHECKED	-
DATE	-
PLOT SCALE	= 0.16666633" = 1'
PLOT DATE	= 6/14/2023

DESIGNED	-
DRAWN	-
CHECKED	-
DATE	-

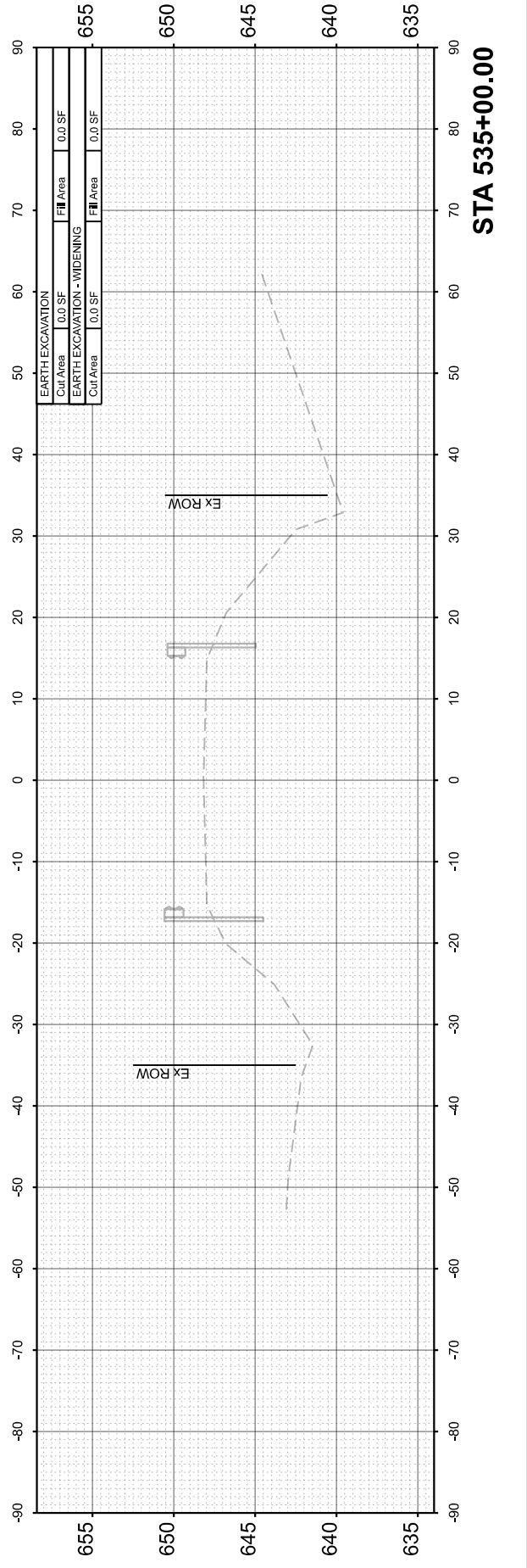
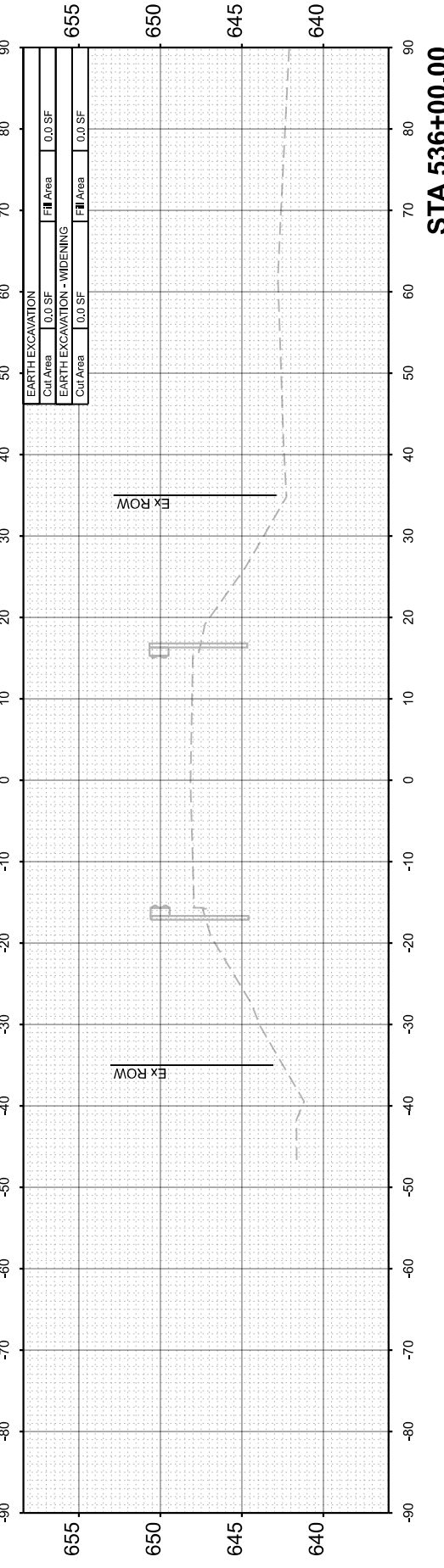
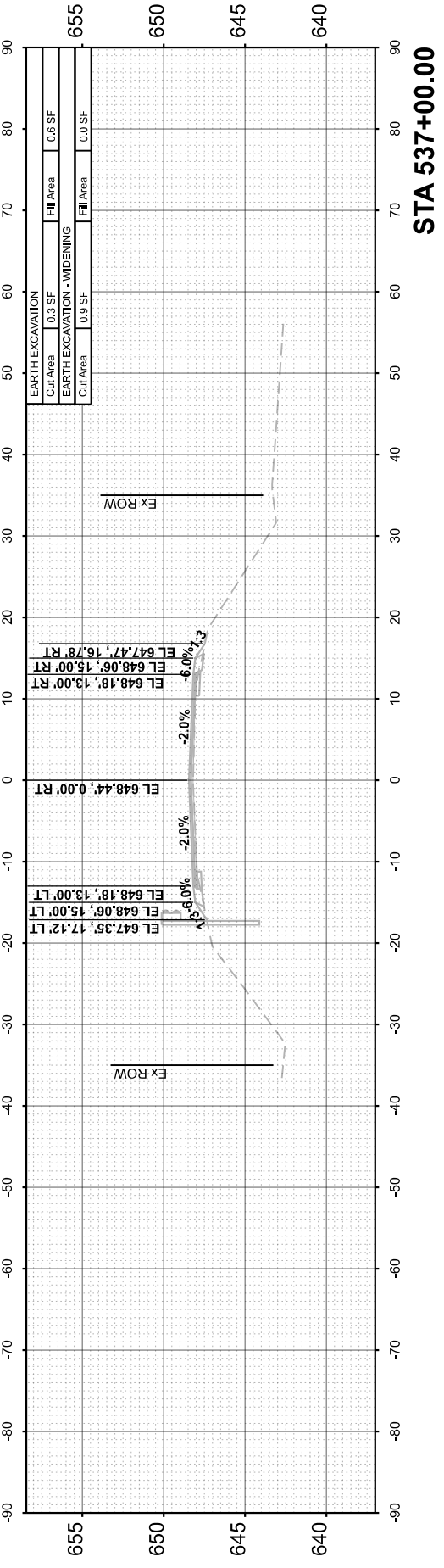
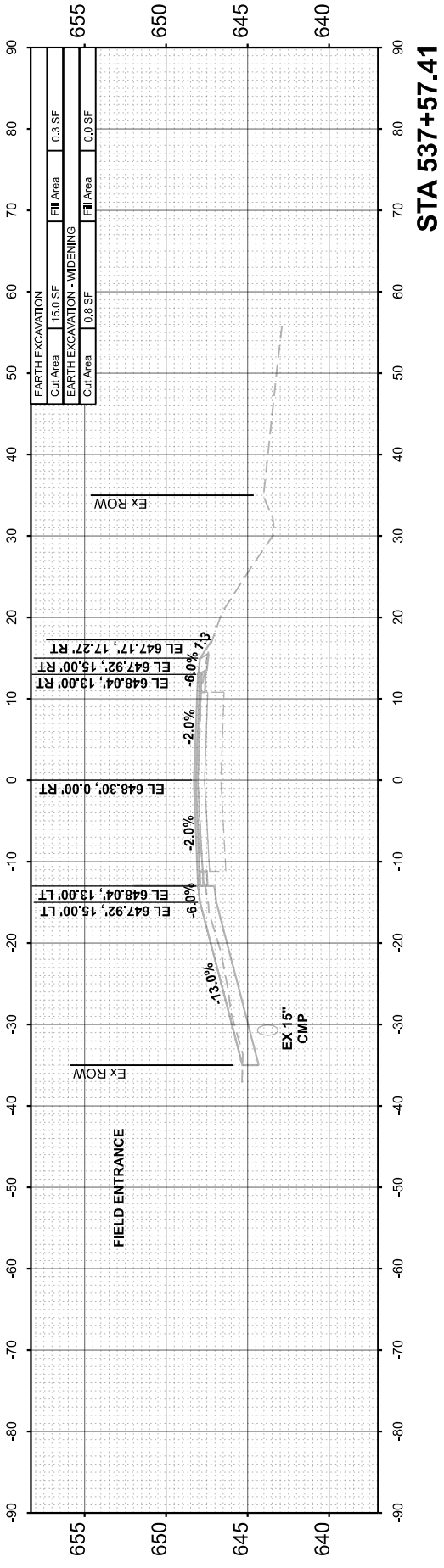
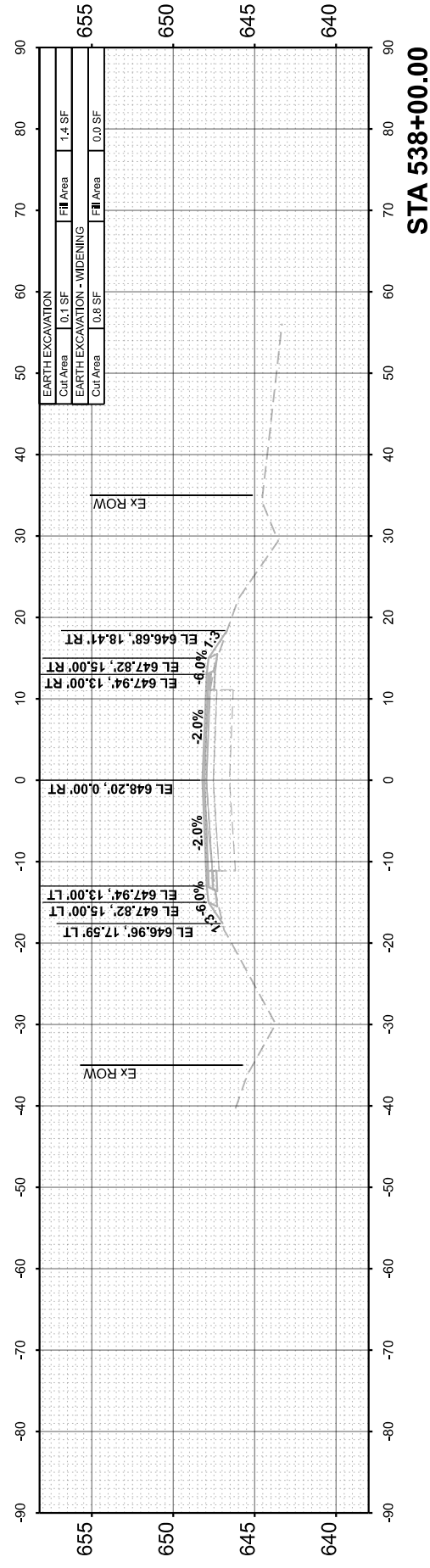
REVISED	-
REVISED	-
REVISED	-
REVISED	-

**LASALLE COUNTY  
HIGHWAY DEPARTMENT**

**CH 15 (E 22nd RD)  
CROSS SECTIONS**

SCALE: H=10 V=5    SHEET 108    OF 118 SHEETS    STA. 535+00.00

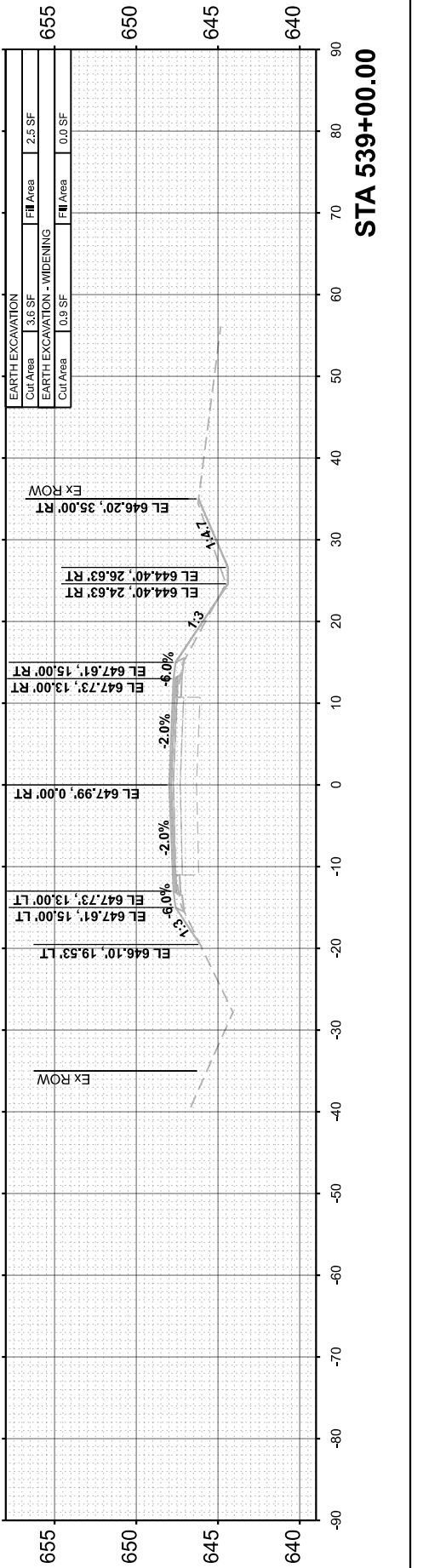
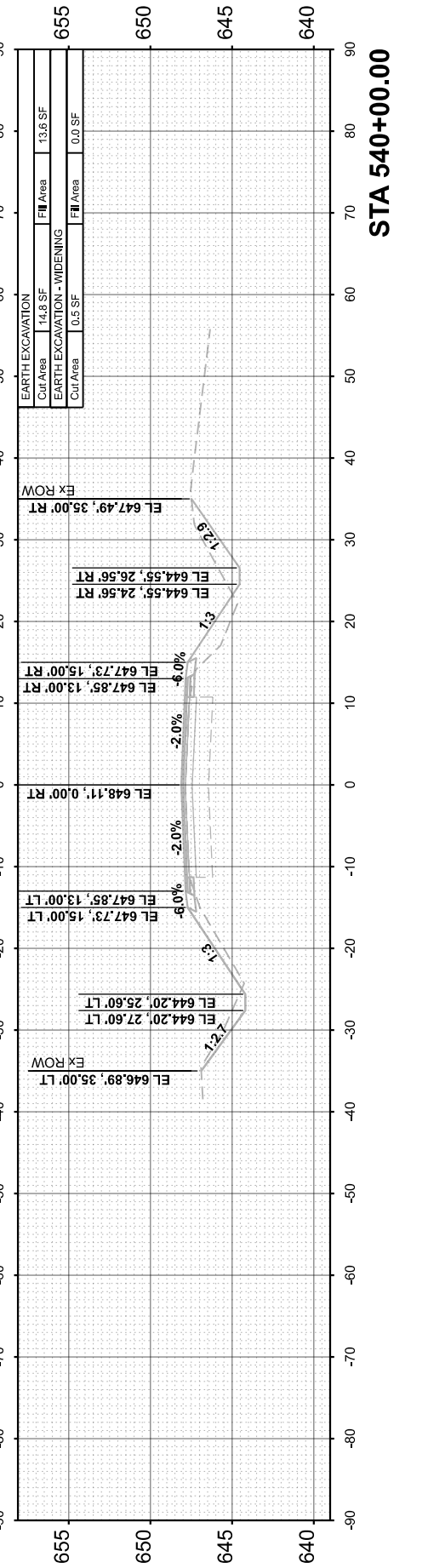
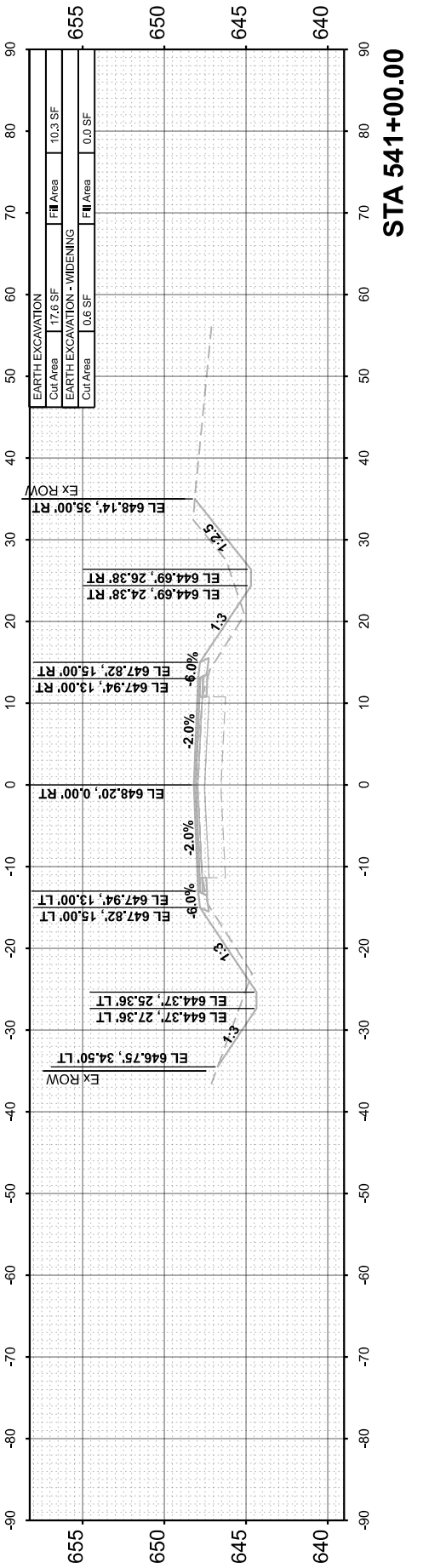
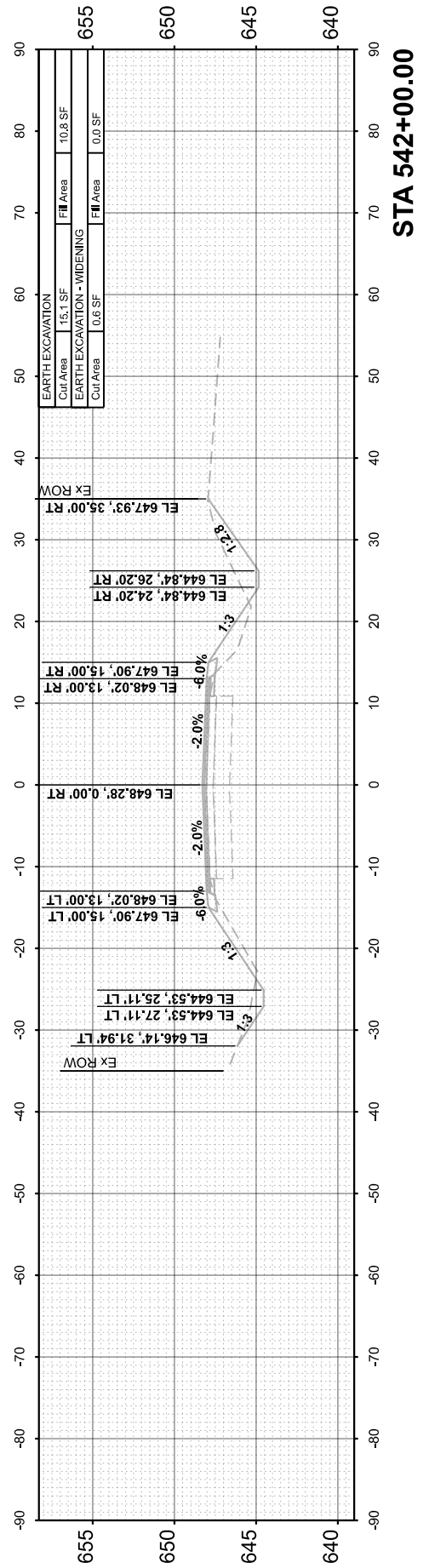
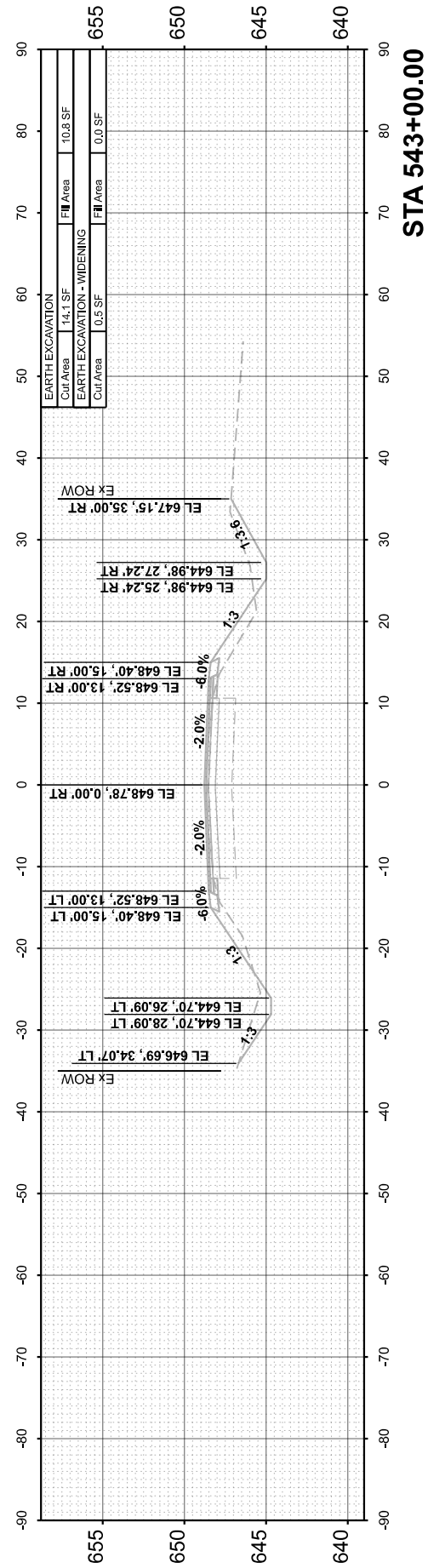
F.A.S. RTE.	SECTION	COUNTY	TOTAL SHEETS	SHEET NO.
288	15-00351-00-WR	LASALLE	236	226
CONTRACT NO. 87801				
ILLINOIS		FED. AID PROJECT		



FINAL SURVEY NO.	SURVEYED PLOTTED AREAS CHECKED	BY	DATE
NOTE BOOK NO.	TEMPLATE AREAS CHECKED		

ORIGINAL SURVEY NO.	SURVEYED PLOTTED AREAS CHECKED	BY	DATE
NOTE BOOK NO.	TEMPLATE AREAS CHECKED		

MODEL: EX\_CH15 - 539+00.00 (Sheet)  
 FILE NAME: V35001 - CH15 Design Layout Co/CADD/CADD Sheets/501-539x500-4.dgn



**Hutchison Engineering, Inc.**  
 Jacksonville - Moline - Peoria - Shorewood  
 Since 1945

USER NAME = BDeCrane	DESIGNED -	REVISED -
PLOT SCALE = 0.16666633''/in.	DRAWN -	REVISED -
PLOT DATE = 6/14/2023	CHECKED -	REVISED -
	DATE -	REVISED -

**LASALLE COUNTY  
 HIGHWAY DEPARTMENT**

<b>CH 15 (E 22nd RD) CROSS SECTIONS</b>			
SCALE: H=10 V=5	SHEET 109	OF 118 SHEETS	STA. 539+00.00

F.A.S. RTE. 288	SECTION 15-00351-00-WR	COUNTY LASALLE	TOTAL SHEETS 236	SHEET NO. 227
CONTRACT NO. 87801				
ILLINOIS		FED. AID PROJECT		

FINAL SURVEY	SURVEYED	BY	DATE
NOTE BOOK	PLOTTED		
NO.	TEMPLATE		
	AREAS CHECKED		
	AREAS CHECKED		

ORIGINAL SURVEY	SURVEYED	BY	DATE
NOTE BOOK	PLOTTED		
NO.	TEMPLATE		
	AREAS CHECKED		
	AREAS CHECKED		

MODEL: EX\_CH15 - 544+00.00 [Sheet]  
 FILE NAME: V35001 - CH15 Design Layout Co/CADD/CADD Sheets/501-21222-00-4.dgn

**Hutchinson Engineering, Inc.**  
 Jacksonville - Moline - Peoria - Shorewood  
 Since 1945

USER NAME	= BDeCrane
DESIGNED	-
DRAWN	-
CHECKED	-
DATE	-
PLOT SCALE	= 0.16666633''/in.
PLOT DATE	= 6/14/2023

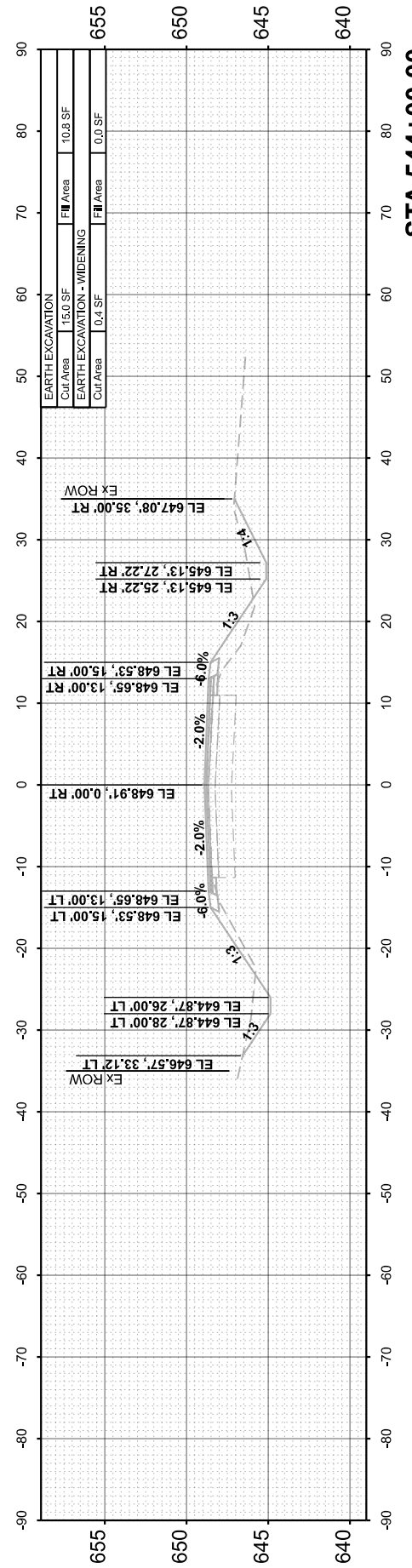
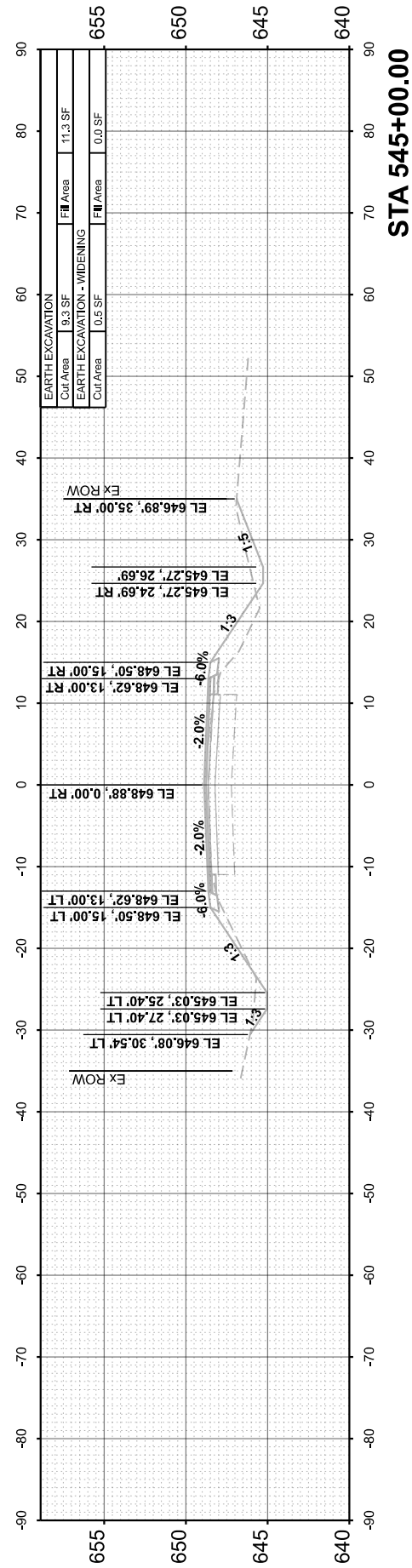
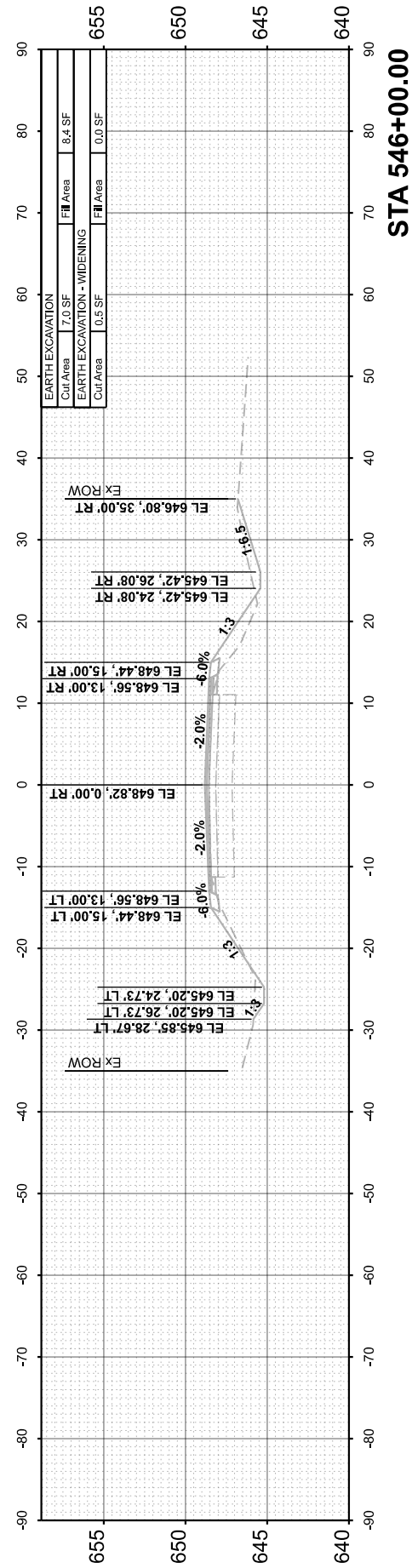
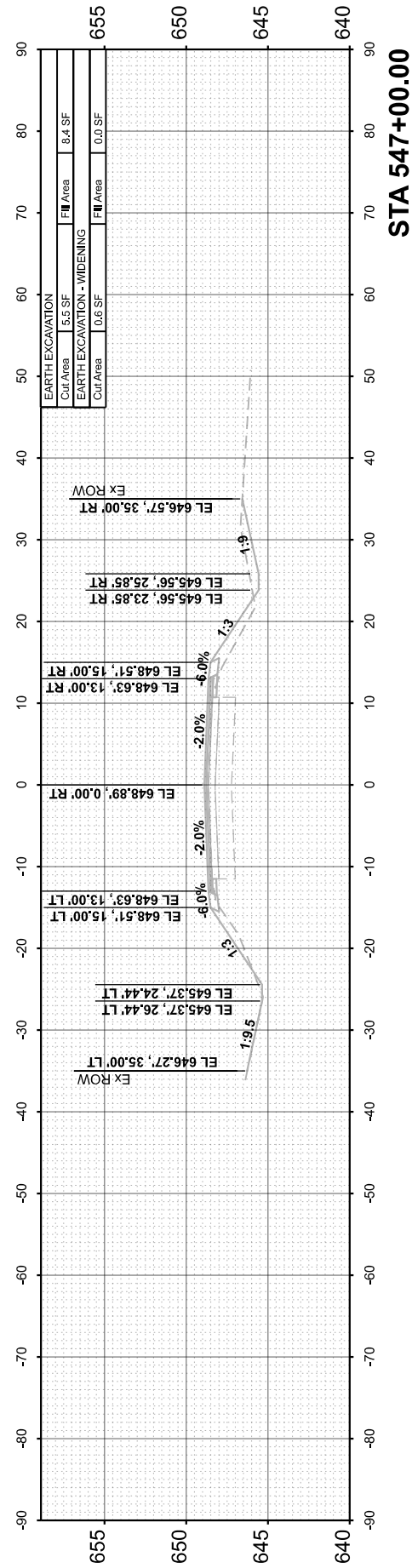
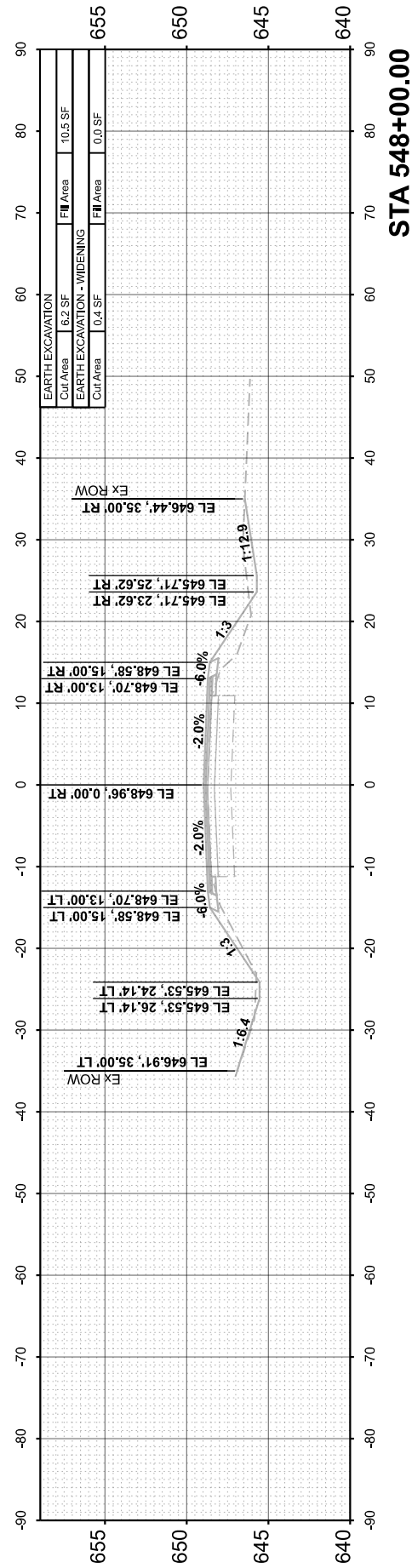
REVISD	-
REVISD	-
REVISD	-
REVISD	-

**LASALLE COUNTY  
 HIGHWAY DEPARTMENT**

**CH 15 (E 22nd RD)  
 CROSS SECTIONS**

SCALE: H=10 V=5 SHEET 110 OF 118 SHEETS STA. 544+00.00

F.A.S. RTE.	SECTION	COUNTY	TOTAL SHEETS	SHEET NO.
288	15-00351-00-WR	LASALLE	236	228
				CONTRACT NO. 87801
		ILLINOIS	FED. AID PROJECT	



FINAL SURVEY	SURVEYED	BY	DATE
NOTE BOOK	PLOTTED		
NO.	TEMPLATE		
	AREAS CHECKED		
	AREAS CHECKED		

ORIGINAL SURVEY	SURVEYED	BY	DATE
NOTE BOOK	PLOTTED		
NO.	TEMPLATE		
	AREAS CHECKED		
	AREAS CHECKED		

MODEL: EX\_CH15 - 549+00.00 [Sheet]  
 FILE NAME: V35001 - CH15 Design.Lasalle Co.CADD\CADD Sheets\501-549x250-4.dgn

**Hutchison Engineering, Inc.**  
 Jacksonville - Moline - Peoria - Shorewood  
 Since 1945

USER NAME	= BDeCrane
DESIGNED	-
DRAWN	-
CHECKED	-
DATE	-
PLOT SCALE	= 0.16666633" / in.
PLOT DATE	= 6/14/2023

DESIGNED	-
DRAWN	-
CHECKED	-
DATE	-

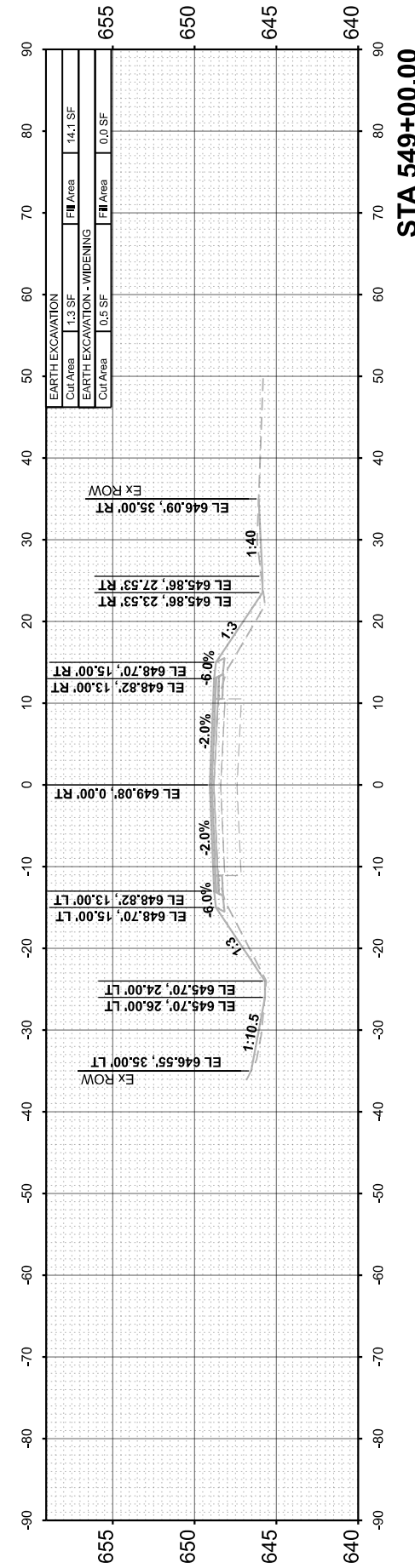
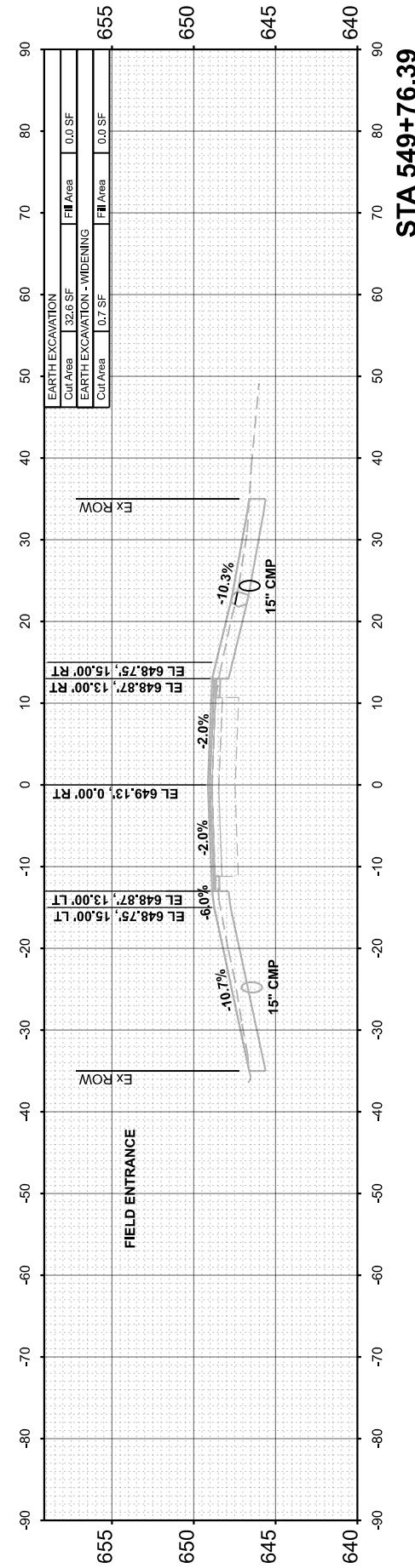
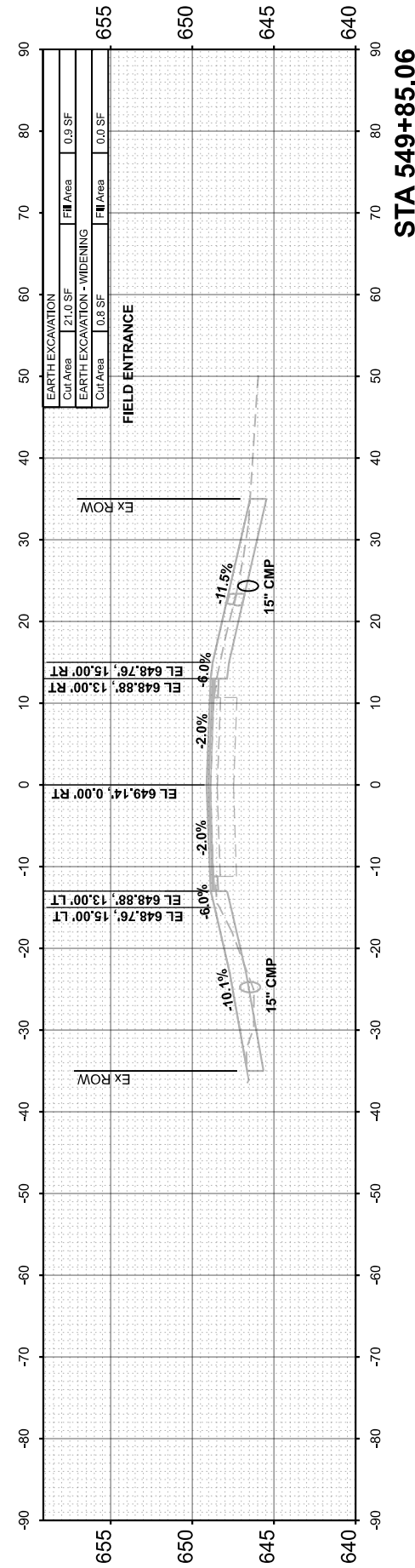
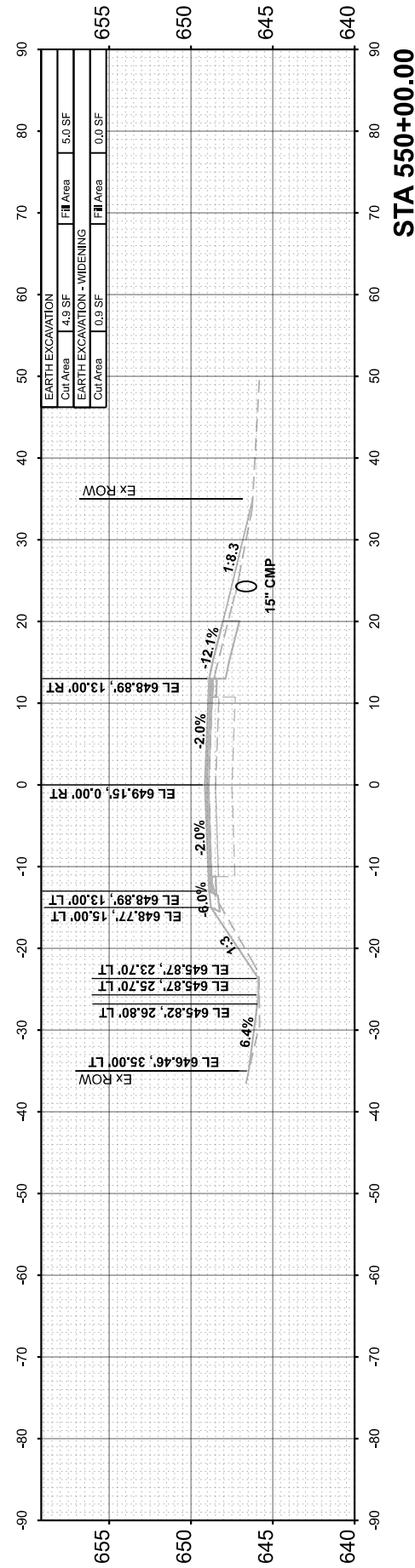
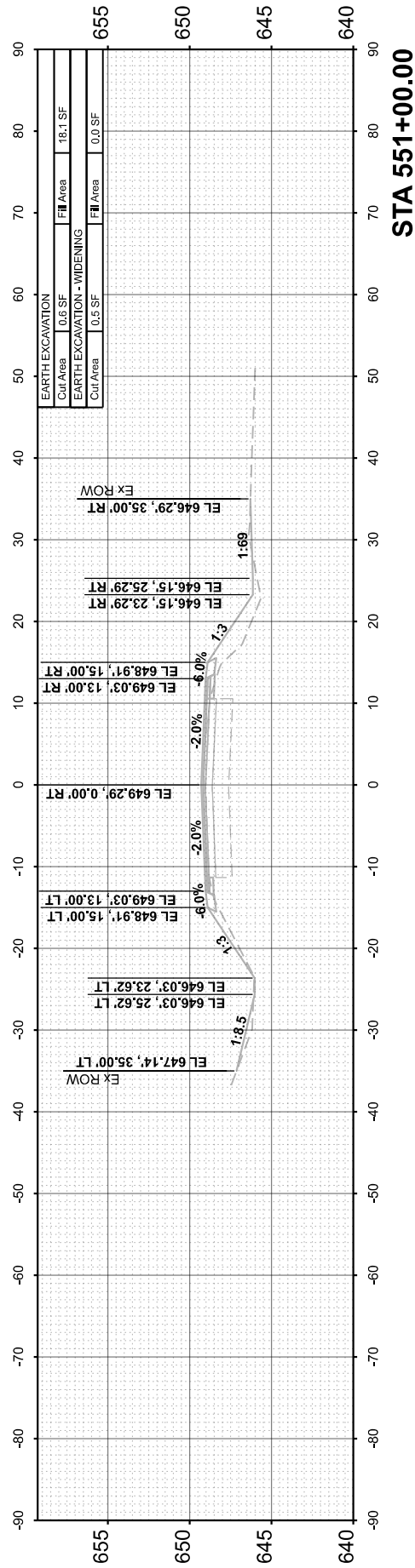
REVISED	-
REVISED	-
REVISED	-
REVISED	-

**LASALLE COUNTY  
 HIGHWAY DEPARTMENT**

**CH 15 (E 22nd RD)  
 CROSS SECTIONS**

SCALE: H=10 V=5 SHEET 111 OF 118 SHEETS STA. 549+00.00

F.A.S. RTE.	SECTION	COUNTY	TOTAL SHEETS	SHEET NO.
288	15-00351-00-WR	LASALLE	236	229
CONTRACT NO. 87801				
ILLINOIS		FED. AID PROJECT		



FINAL SURVEY NO.	SURVEYED PLOTTED TEMPLATE AREAS CHECKED	BY	DATE

ORIGINAL SURVEY NO.	SURVEYED PLOTTED TEMPLATE AREAS CHECKED	BY	DATE

MODEL: EX\_CH15 - 552+00.00 [Sheet]  
 FILE NAME: V35001 - CH15 Design.Lasalle Co\CADD\CADD Sheets\501 - str\csc-04.dgn

**Hutchison Engineering, Inc.**  
 Jacksonville - Moline - Peoria - Shorewood  
 Since 1945

USER NAME = BDeCrane	DESIGNED -
PLOT SCALE = 0.16666633" / in.	DRAWN -
PLOT DATE = 6/14/2023	CHECKED -
	DATE -

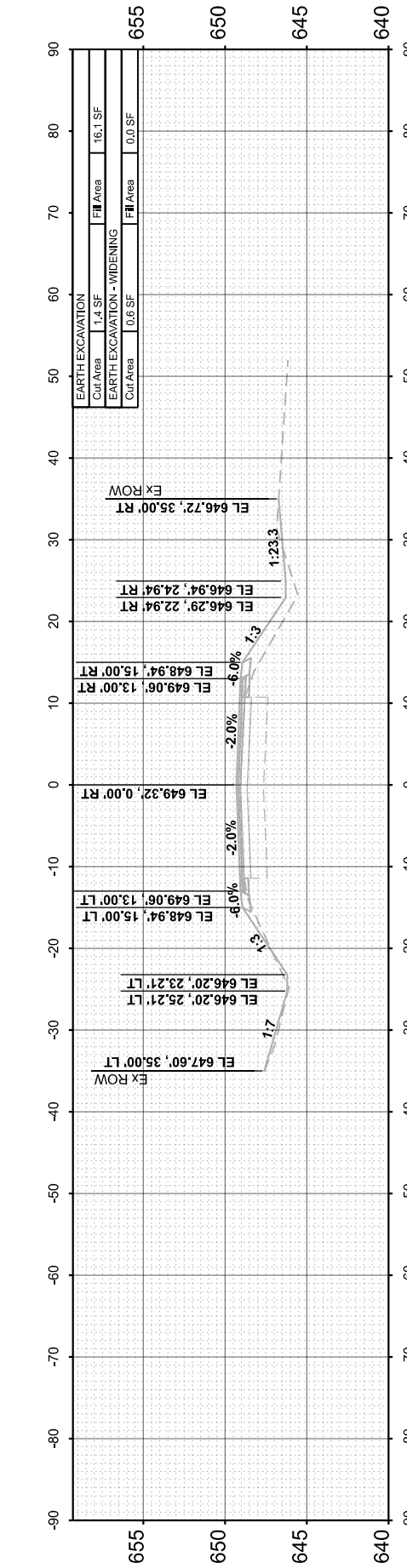
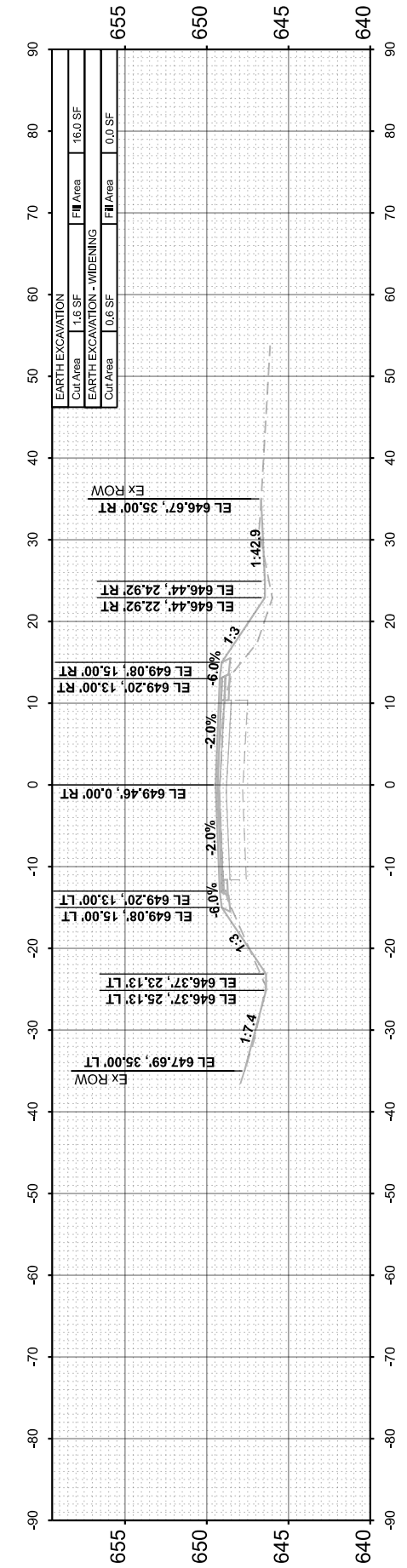
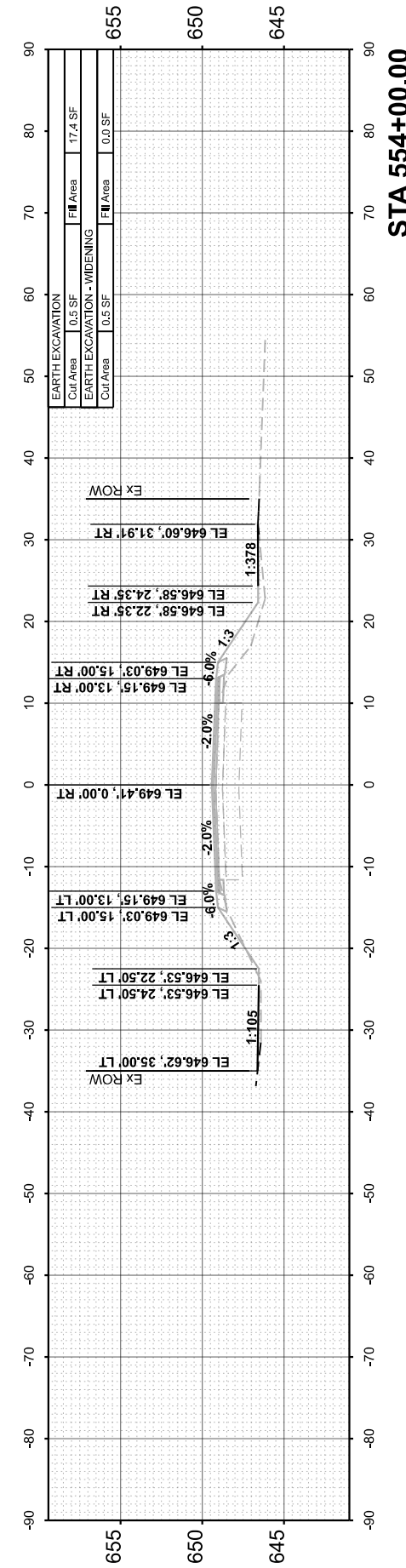
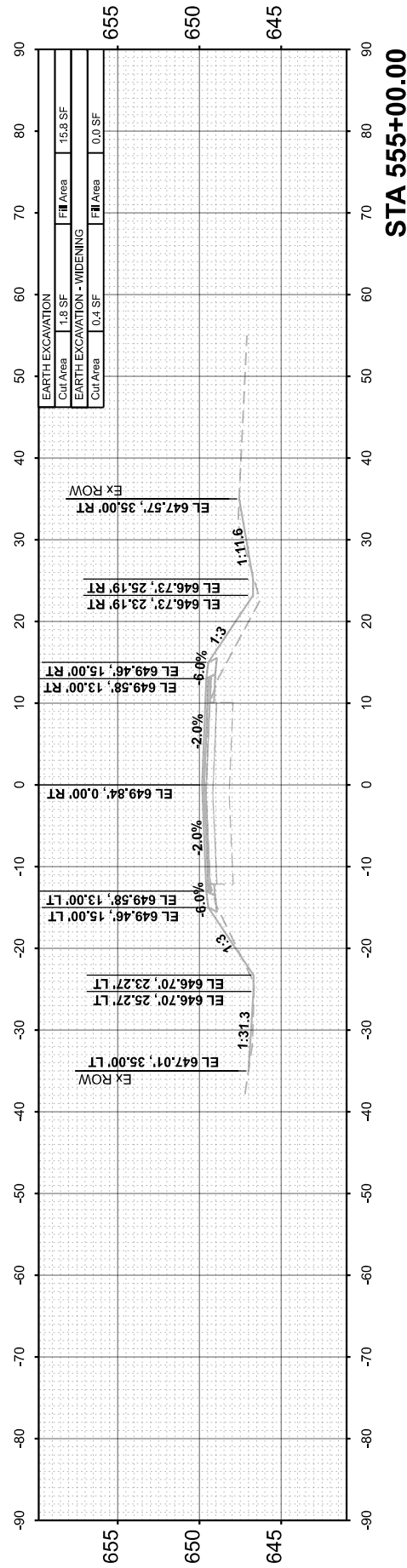
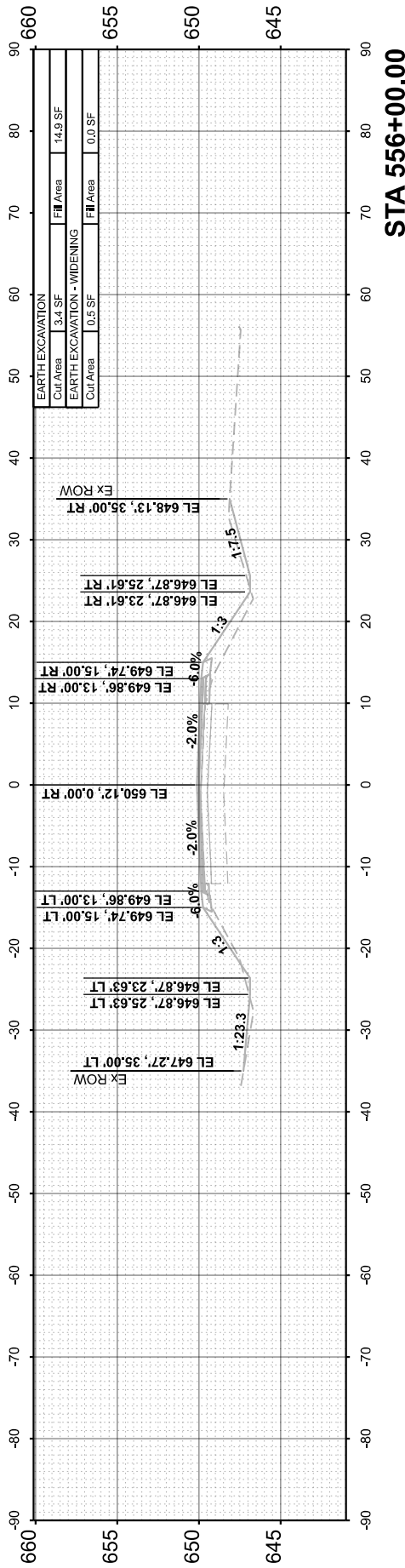
REVISOR -	REVISION -
REVISOR -	REVISION -
REVISOR -	REVISION -
REVISOR -	REVISION -

**LASALLE COUNTY  
 HIGHWAY DEPARTMENT**

**CH 15 (E 22nd RD)  
 CROSS SECTIONS**

SCALE: H=10 V=5    SHEET 112 OF 118 SHEETS    STA. 552+00.00

F.A.S. RTE. 288	SECTION 15-00351-00-WR	COUNTY LASALLE	TOTAL SHEETS 236	SHEET NO. 230
CONTRACT NO. 87801			ILLINOIS FED. AID PROJECT	



FINAL SURVEY	SURVEYED	BY	DATE
NOTE BOOK	PLOTTED		
NO.	TEMPLATE		
	AREAS CHECKED		
	AREAS CHECKED		

ORIGINAL SURVEY	SURVEYED	BY	DATE
NOTE BOOK	PLOTTED		
NO.	TEMPLATE		
	AREAS CHECKED		
	AREAS CHECKED		

MODEL: EX\_CH15 - 556+54.12 [Sheet]  
 FILE NAME: V35001 - CH15 Design.Lasalle Co.CADD.CADD Sheets501-549.dgn

**Hutchison Engineering, Inc.**  
 Jacksonville - Moline - Peoria - Shorewood  
 Since 1945

USER NAME	= BDeCrane
DESIGNED	-
DRAWN	-
CHECKED	-
DATE	-
PLOT SCALE	= 0.16666633" / in.
PLOT DATE	= 6/14/2023

DESIGNED	-
DRAWN	-
CHECKED	-
DATE	-

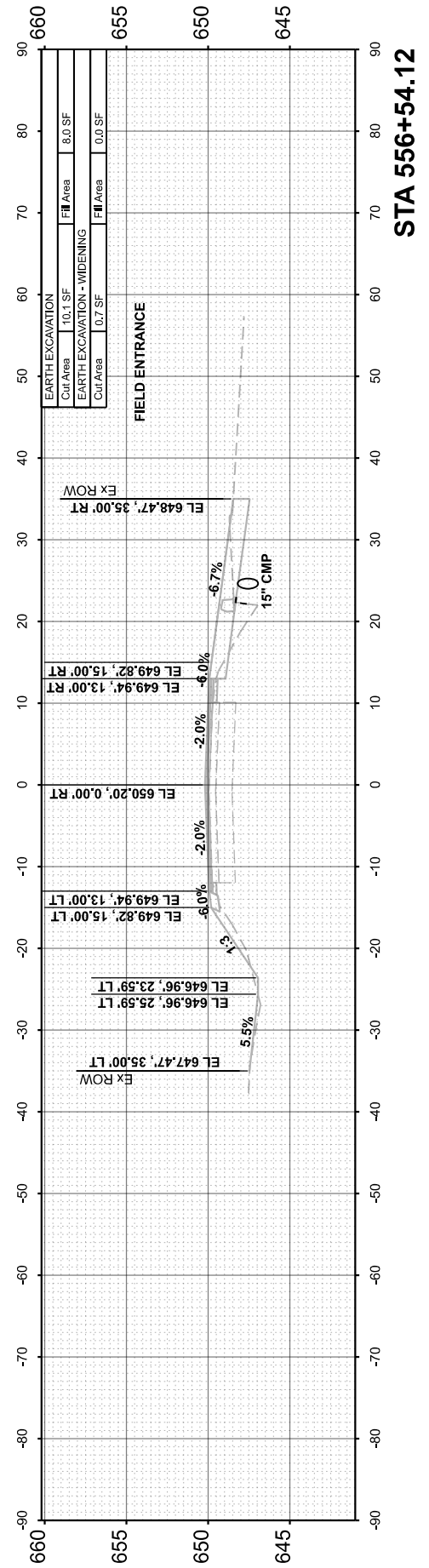
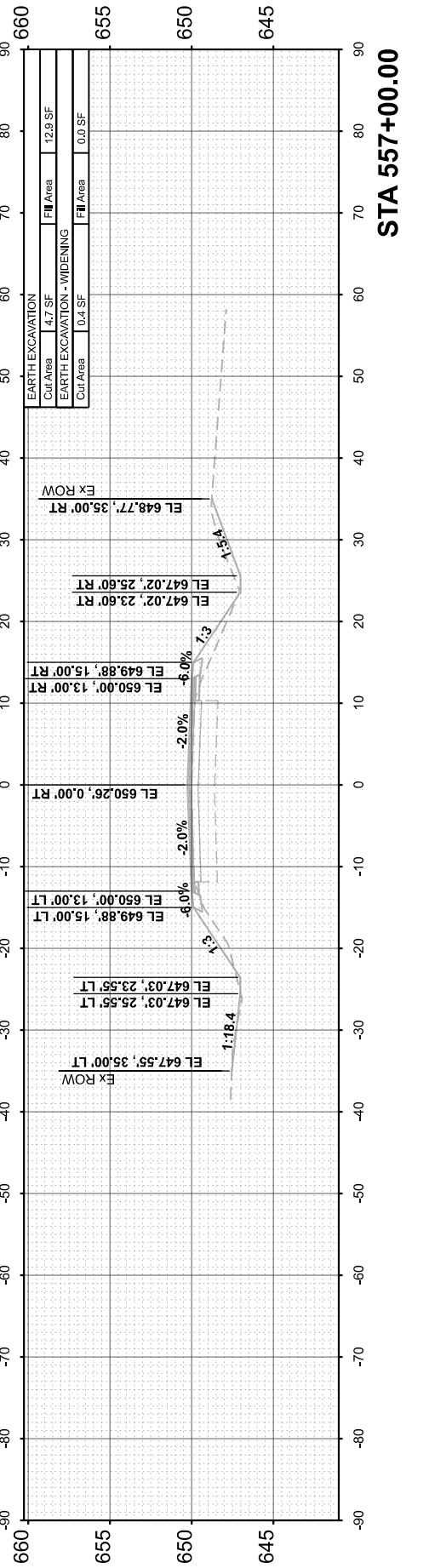
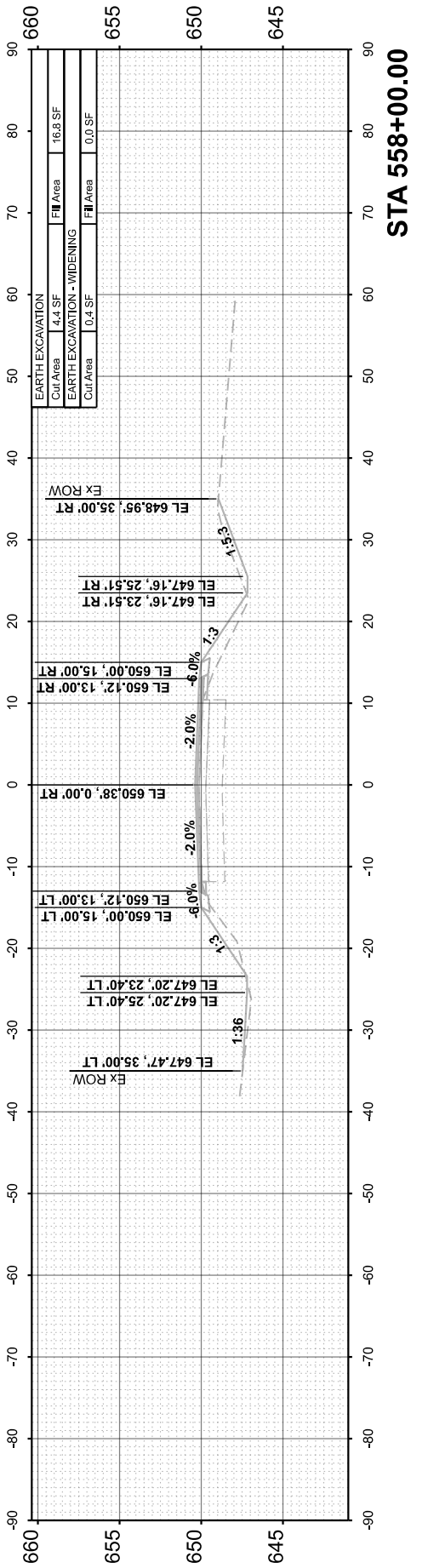
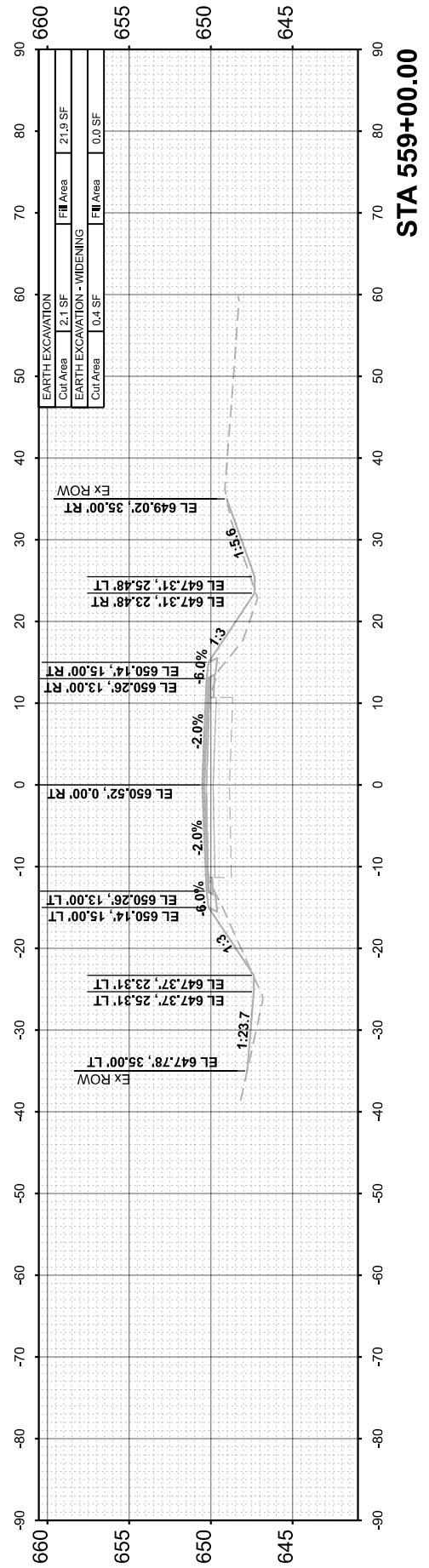
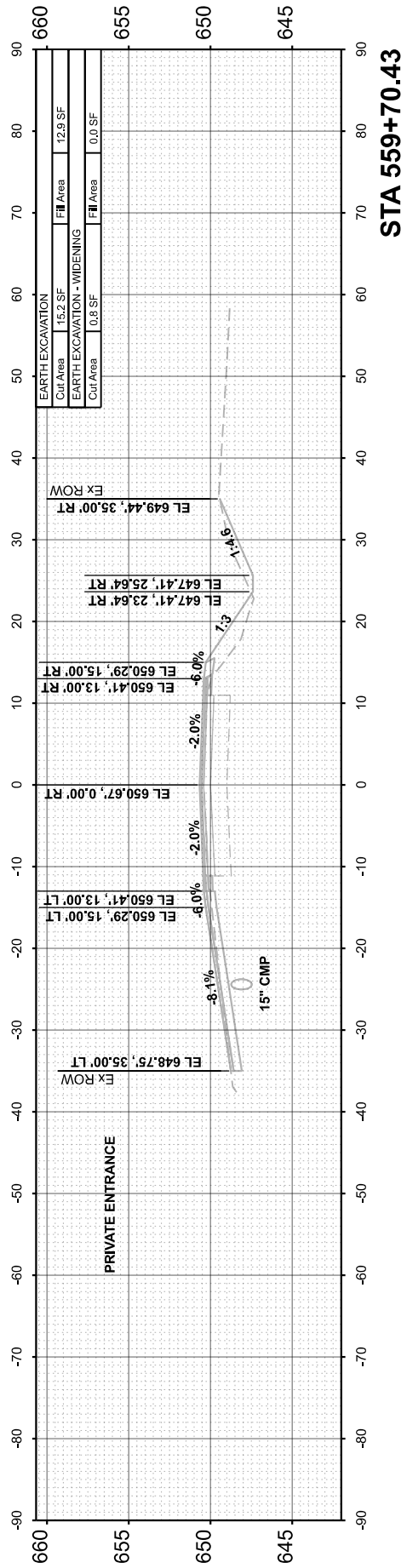
REVISED	-
REVISED	-
REVISED	-
REVISED	-

**LASALLE COUNTY  
 HIGHWAY DEPARTMENT**

SCALE: H=10 V=5    SHEET 113    OF 118 SHEETS    STA. 556+54.12

**CH 15 (E 22nd RD)  
 CROSS SECTIONS**

F.A.S. RTE.	SECTION	COUNTY	TOTAL SHEETS	SHEET NO.
288	15-00351-00-WR	LASALLE	236	231
CONTRACT NO. 87801				
ILLINOIS		FED. AID PROJECT		



FINAL SURVEY	SURVEYED	BY	DATE
NOTE BOOK	PLOTTED		
NO.	TEMPLATE		
	AREAS CHECKED		
	AREAS CHECKED		

ORIGINAL SURVEY	SURVEYED	BY	DATE
NOTE BOOK	PLOTTED		
NO.	TEMPLATE		
	AREAS CHECKED		
	AREAS CHECKED		

MODEL: EX\_CH15 - 560+00.00 [Sheet]  
 FILE NAME: V35001 - CH15 Design Layout Co/CADD/CADD Sheets/500 - str02c-04.dgn

**Hutchison Engineering, Inc.**  
 Jacksonville - Moline - Peoria - Shorewood  
 Since 1945

USER NAME	= BDcraene
DESIGNED	-
DRAWN	-
CHECKED	-
DATE	-
PLOT SCALE	= 0.16666633''/in.
PLOT DATE	= 6/14/2023

DESIGNED	-
DRAWN	-
CHECKED	-
DATE	-

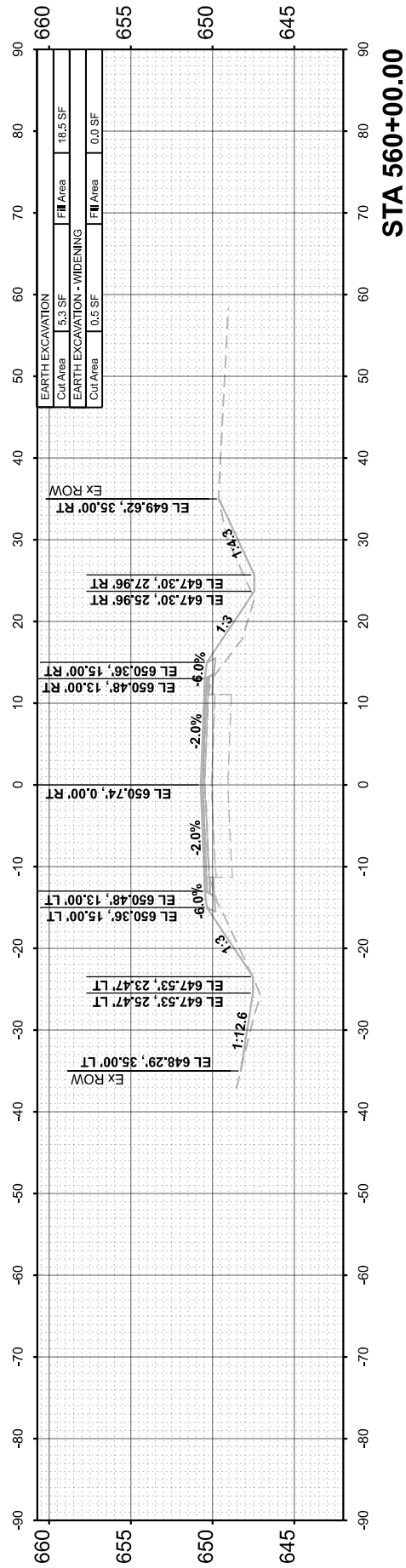
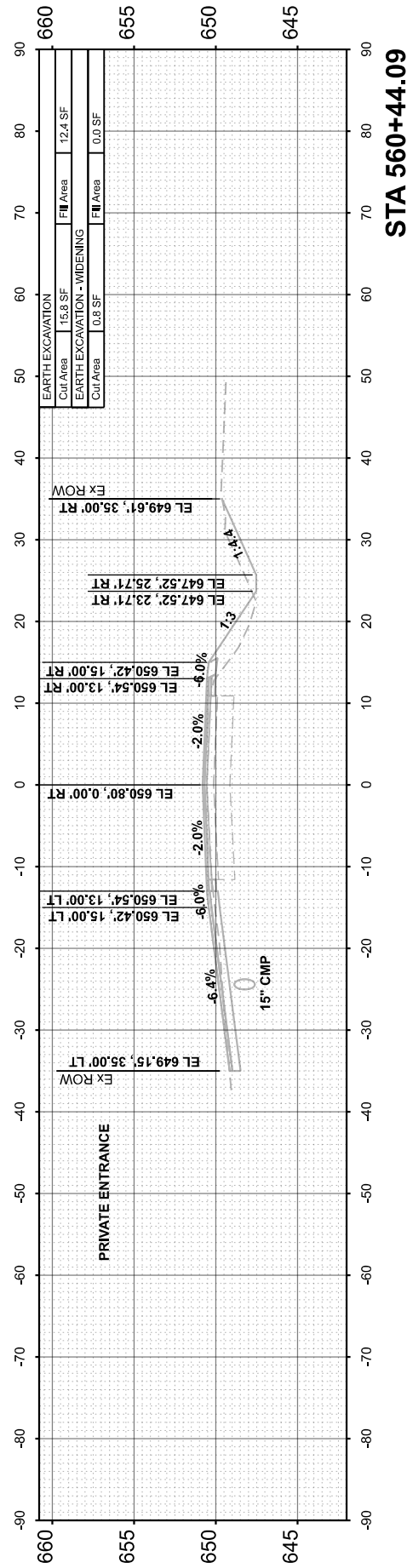
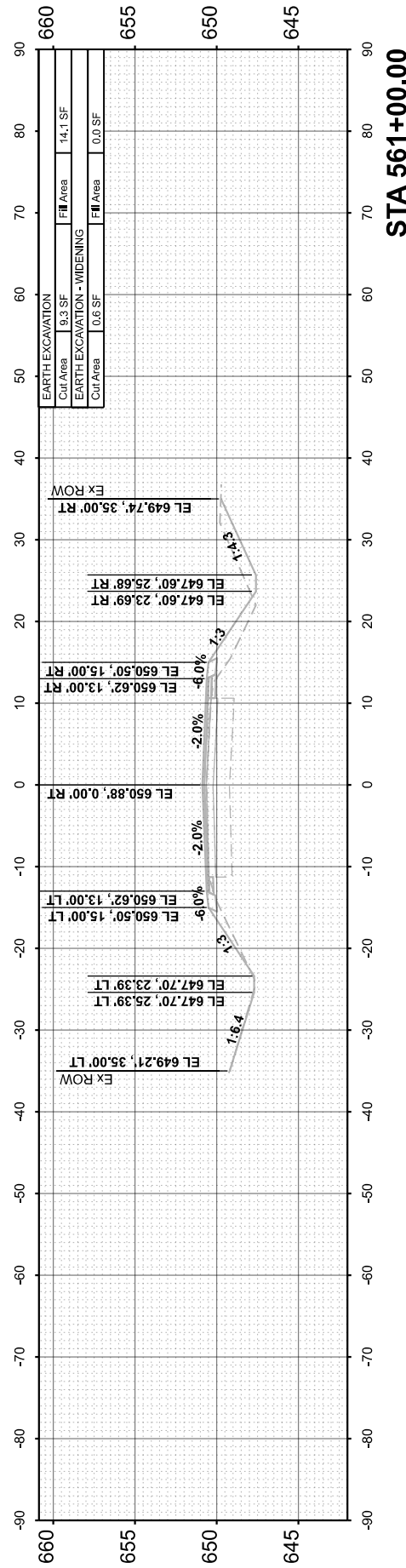
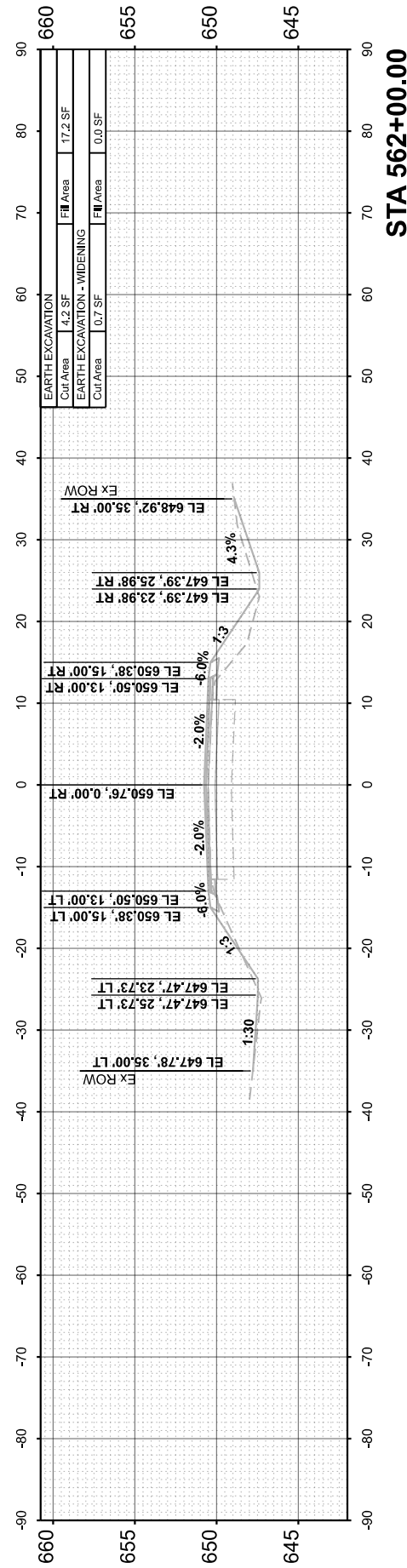
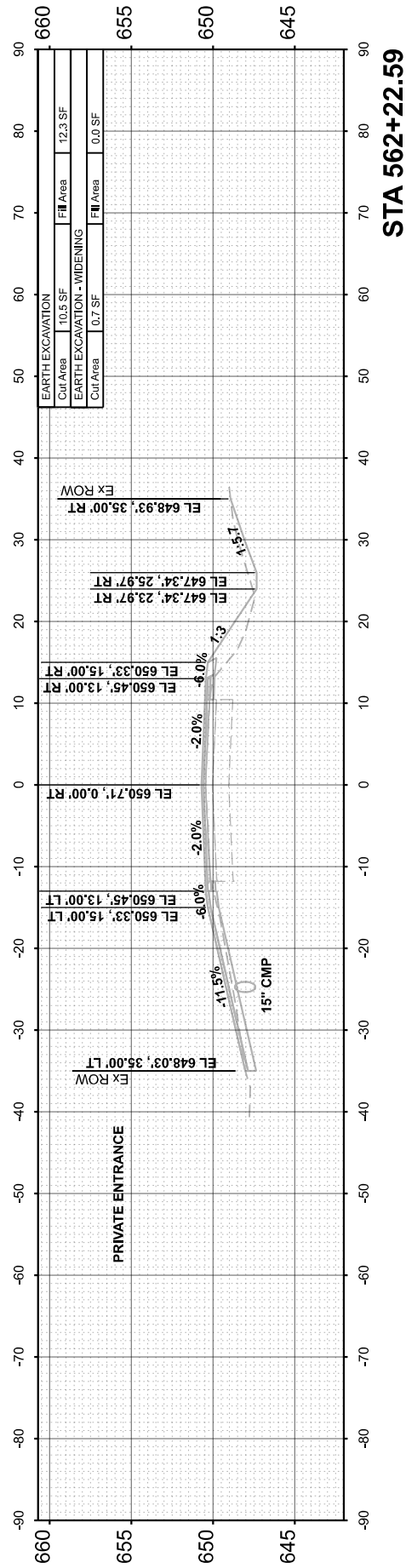
REVISED	-
REVISED	-
REVISED	-
REVISED	-

**LASALLE COUNTY  
 HIGHWAY DEPARTMENT**

SCALE: H=10 V=5 SHEET 114 OF 118 SHEETS STA. 560+00.00

**CH 15 (E 22nd RD)  
 CROSS SECTIONS**

F.A.S. RTE.	SECTION	COUNTY	TOTAL SHEETS	SHEET NO.
288	15-00351-00-WR	LASALLE	236	232
				CONTRACT NO. 87801
ILLINOIS		FED. AID PROJECT		





FINAL SURVEY	SURVEYED	BY	DATE
NOTE BOOK	PLOTTED		
NO.	TEMPLATE		
	AREAS CHECKED		
	AREAS CHECKED		

ORIGINAL SURVEY	SURVEYED	BY	DATE
NOTE BOOK	PLOTTED		
NO.	TEMPLATE		
	AREAS CHECKED		
	AREAS CHECKED		

MODEL: EX\_CH15 - 563+00.00 (Sheet)  
 FILE NAME: V35001 - CH15 Design.Lasalle Co.CADD\CADD Sheets\501 - str\exc-cv-4.dgn

**Hutchison Engineering, Inc.**  
 Jacksonville - Moline - Peoria - Shorewood  
 Since 1945

USER NAME	= BDeCrane
DESIGNED	-
DRAWN	-
CHECKED	-
DATE	-
PLOT SCALE	= 0.16666633''/in.
PLOT DATE	= 6/14/2023

DESIGNED	-
DRAWN	-
CHECKED	-
DATE	-

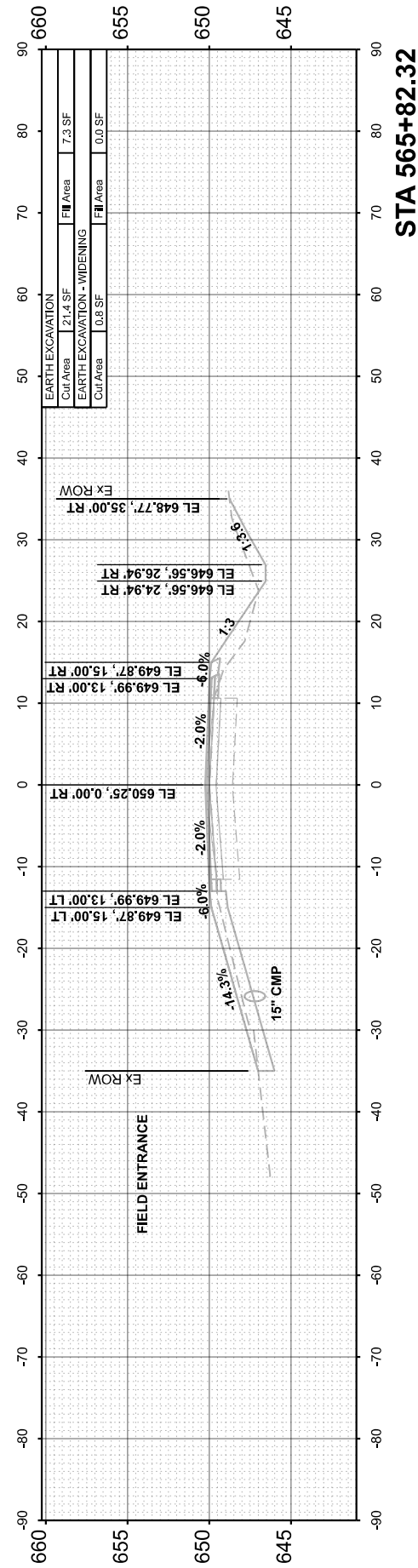
REVISED	-
REVISED	-
REVISED	-
REVISED	-

**LASALLE COUNTY  
 HIGHWAY DEPARTMENT**

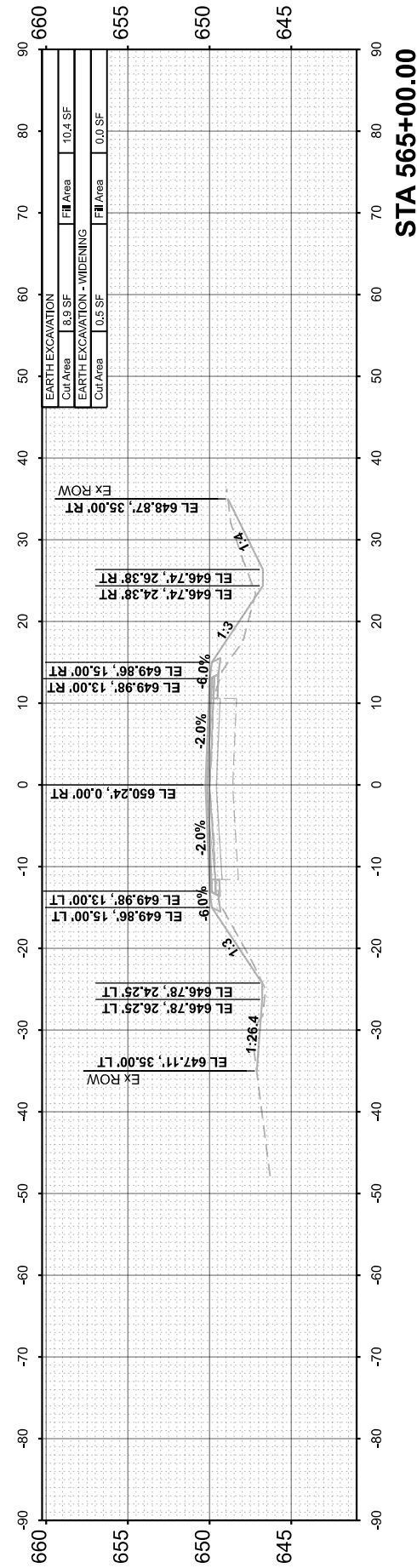
SCALE: H=10 V=5    SHEET 115    OF 118 SHEETS    STA. 563+00.00

**CH 15 (E 22nd RD)  
 CROSS SECTIONS**

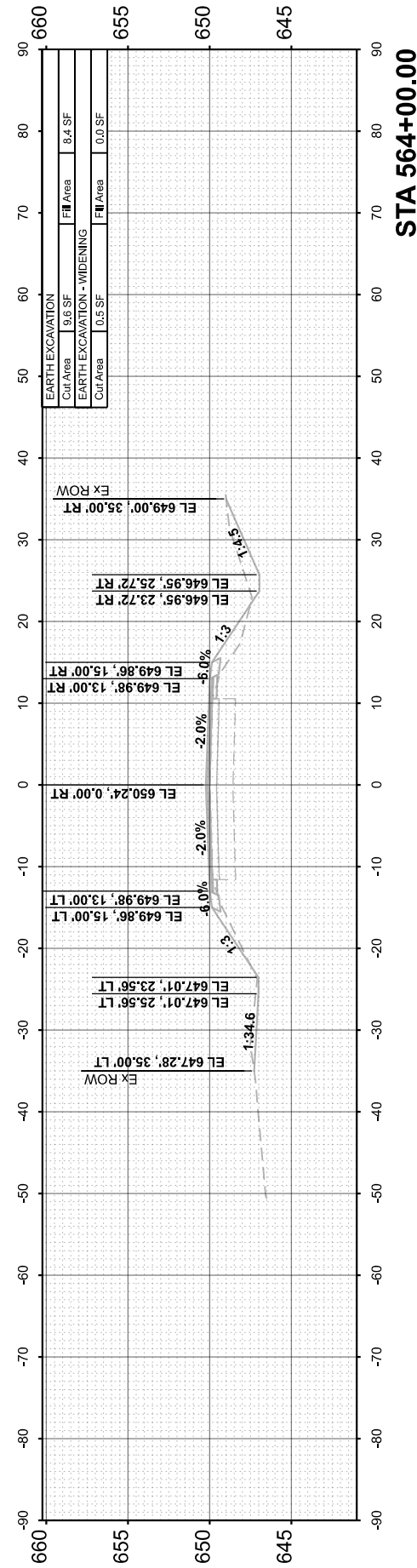
F.A.S. RTE.	SECTION	COUNTY	TOTAL SHEETS	SHEET NO.
288	15-00351-00-WR	LASALLE	236	233
CONTRACT NO. 87801				
ILLINOIS		FED. AID PROJECT		



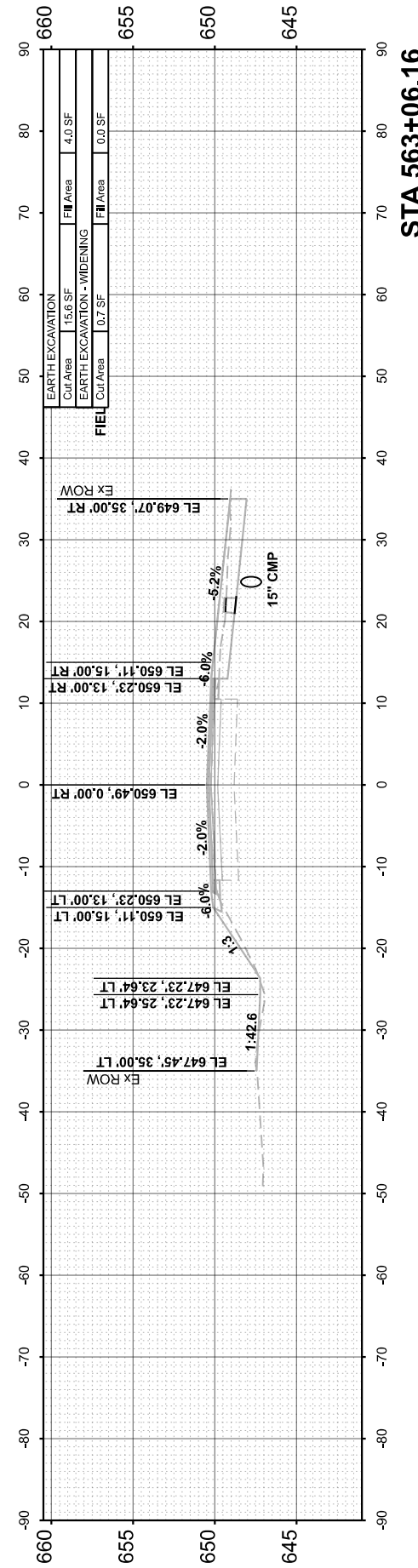
**STA 565+82.32**



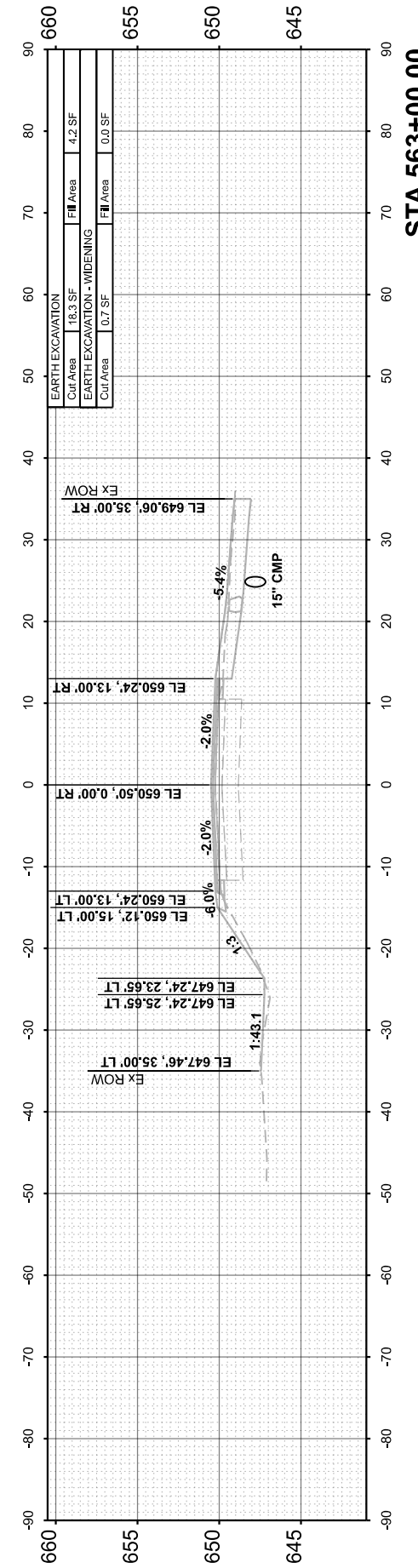
**STA 565+00.00**



**STA 564+00.00**



**STA 563+06.16**



**STA 563+00.00**

FINAL SURVEY NO.	SURVEYED PLOTTED AREAS CHECKED	BY	DATE

ORIGINAL SURVEY NO.	SURVEYED PLOTTED AREAS CHECKED	BY	DATE

MODEL: EX\_CH15 - 566+00.00 [Sheet]  
 FILE NAME: V35001 - CH15 Design Layout - Co/CADD/CADD Sheets/501 - str/csc-co-4.dgn

**Hutchinson Engineering, Inc.**  
 Jacksonville - Moline - Peoria - Shorewood  
 Since 1945

USER NAME	= BDeCrane
DESIGNED	-
DRAWN	-
CHECKED	-
DATE	-
PLOT SCALE	= 0.16666633" / in.
PLOT DATE	= 6/14/2023

DESIGNED	-
DRAWN	-
CHECKED	-
DATE	-

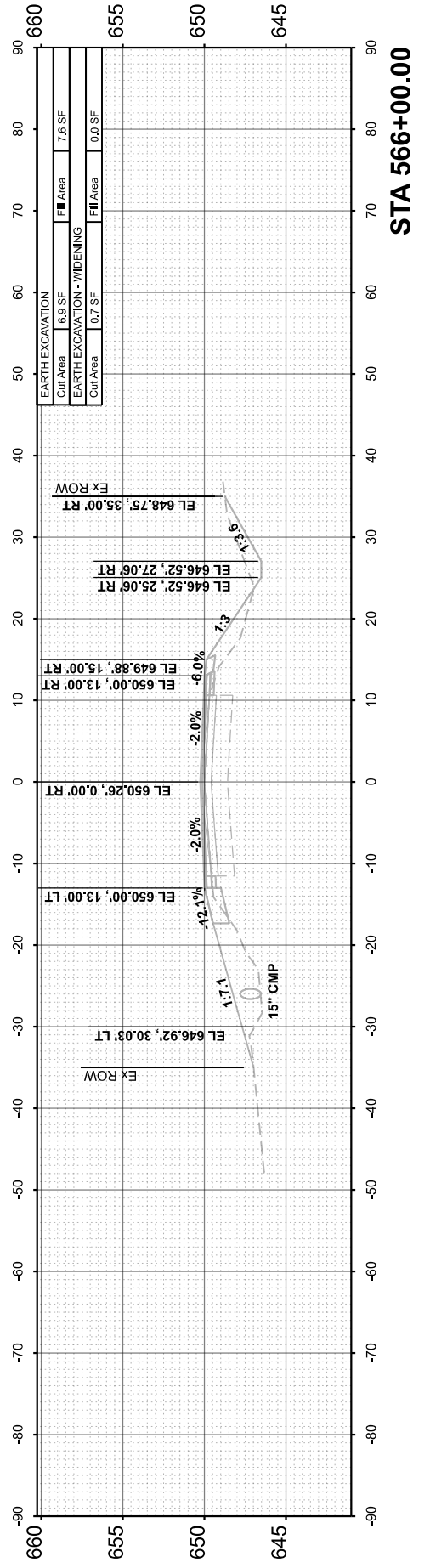
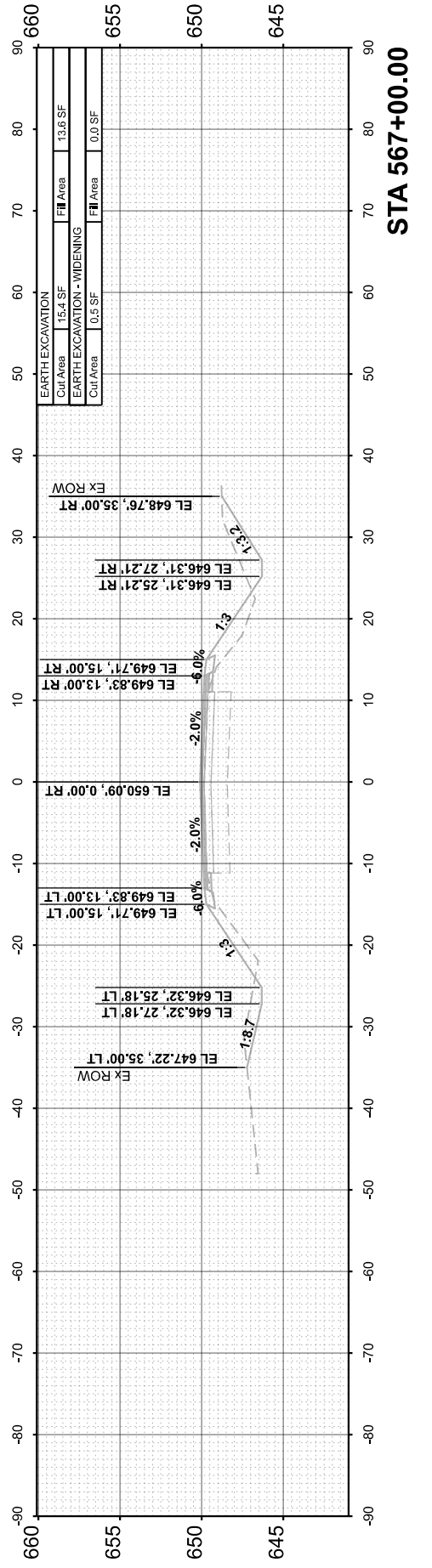
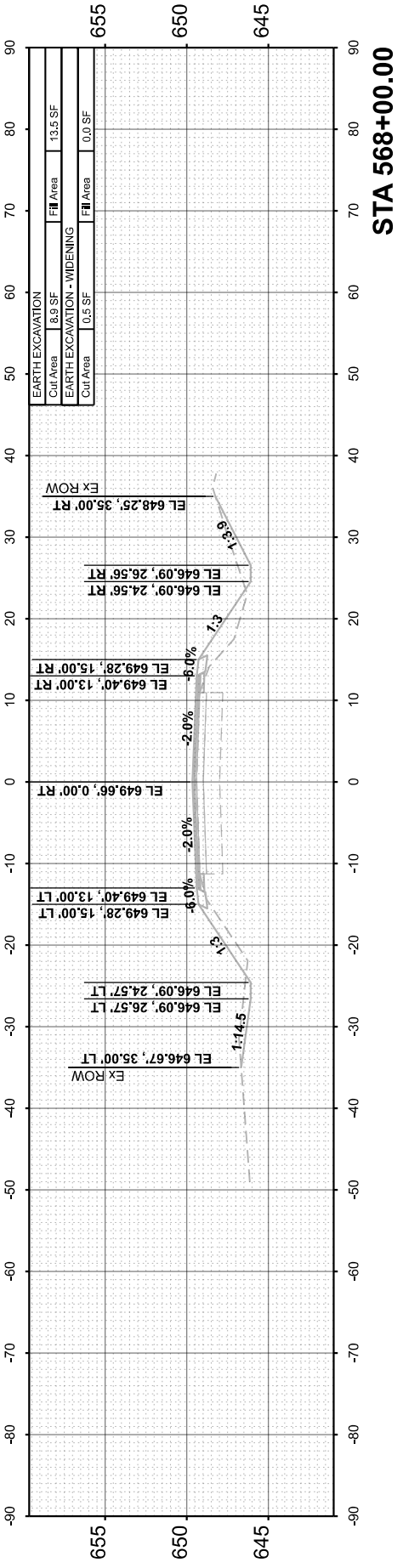
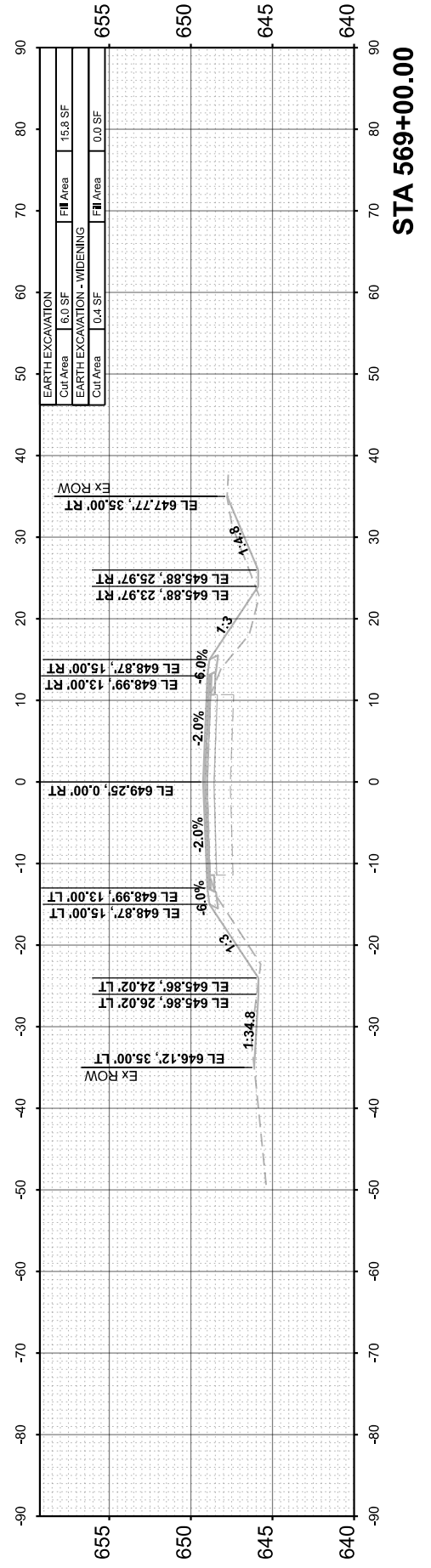
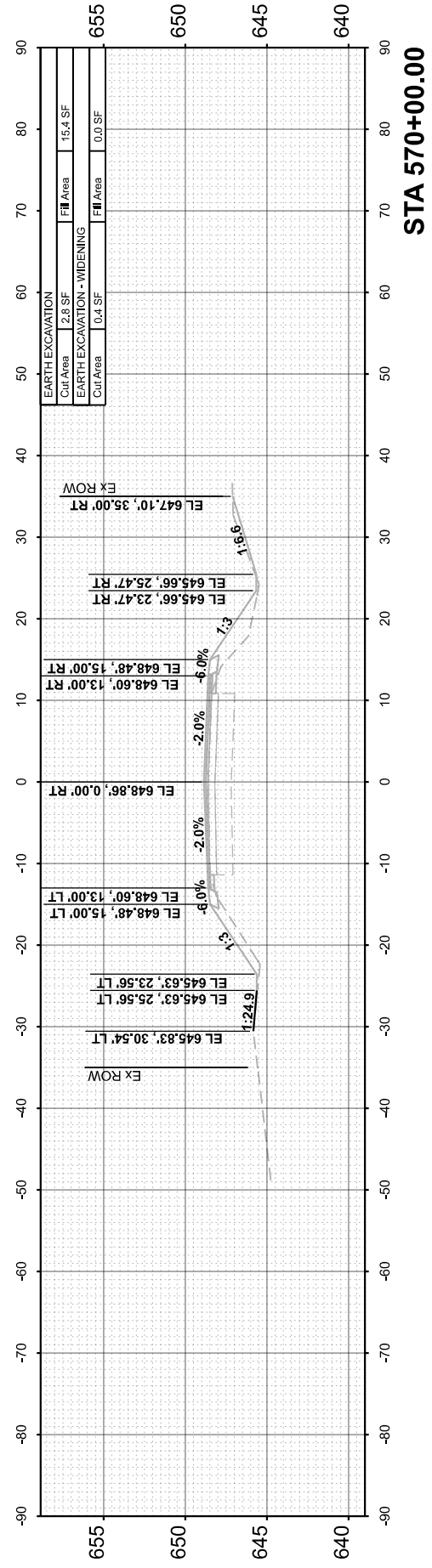
REVISED	-
REVISED	-
REVISED	-
REVISED	-

**LASALLE COUNTY  
 HIGHWAY DEPARTMENT**

SCALE: H=10 V=5    SHEET 116 OF 118 SHEETS    STA. 566+00.00

**CH 15 (E 22nd RD)  
 CROSS SECTIONS**

F.A.S. RTE.	SECTION	COUNTY	TOTAL SHEETS	SHEET NO.
288	15-00351-00-WR	LASALLE	236	234
CONTRACT NO. 87801				
ILLINOIS		FED. AID PROJECT		



FINAL SURVEY NO.	SURVEYED PLOTTED AREAS CHECKED	BY	DATE

ORIGINAL SURVEY NO.	SURVEYED PLOTTED AREAS CHECKED	BY	DATE

MODEL: EX\_CH15 - 571+00.00 [Sheet]  
 FILE NAME: V35001 - CH15 Design Layout - Co/CADD/CADD Sheets/501 - str/csc-co-4.dgn

**Hutchinson Engineering, Inc.**  
 Jacksonville - Moline - Peoria - Shorewood  
 Since 1945

USER NAME	= BDeCrane
DESIGNED	-
DRAWN	-
CHECKED	-
DATE	-
PLOT SCALE	= 0.16666633''/in.
PLOT DATE	= 6/14/2023

DESIGNED	-
DRAWN	-
CHECKED	-
DATE	-

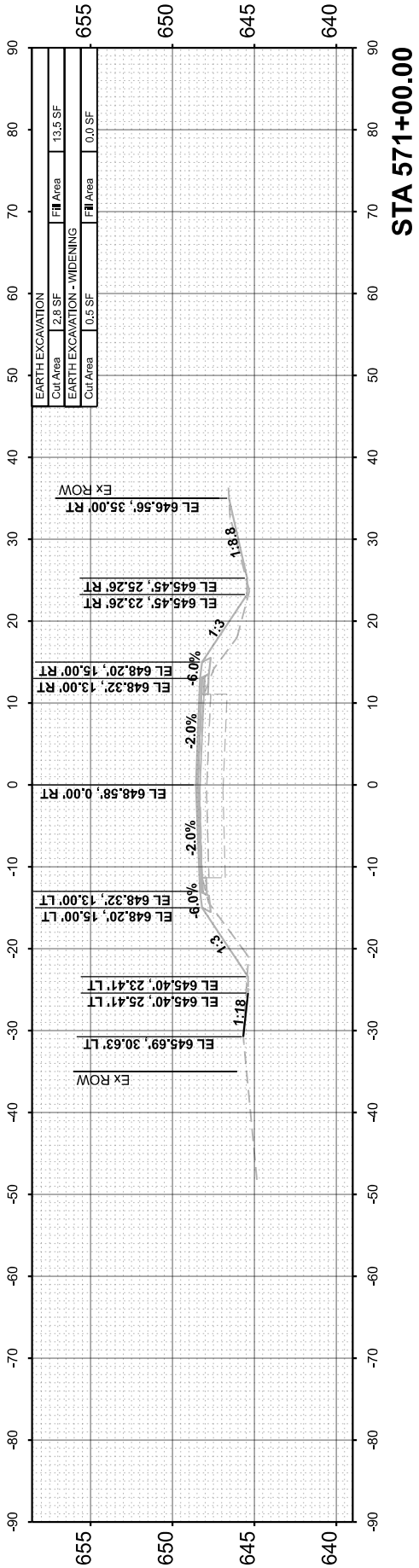
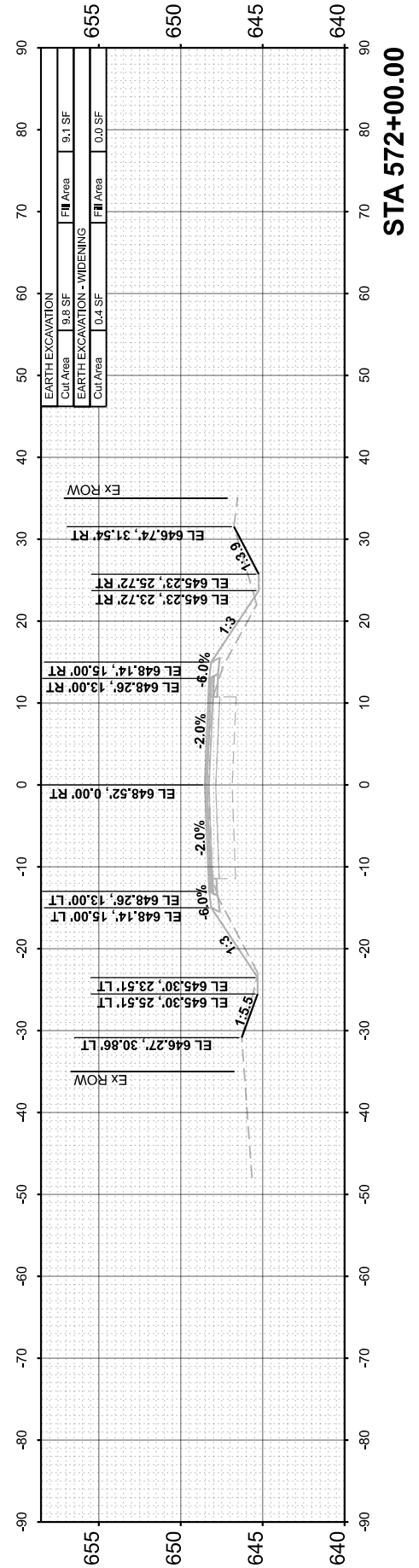
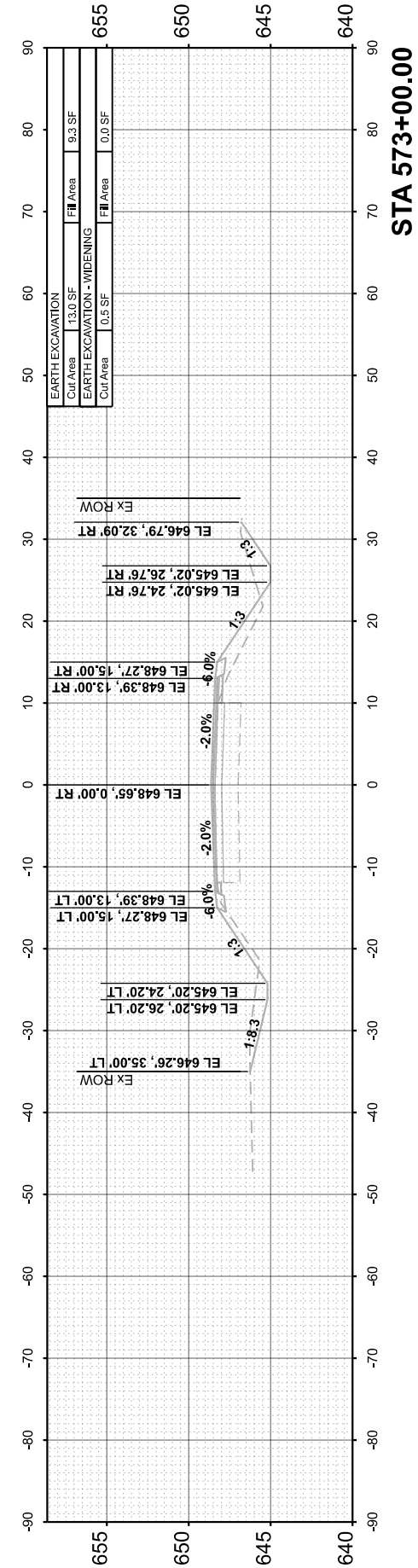
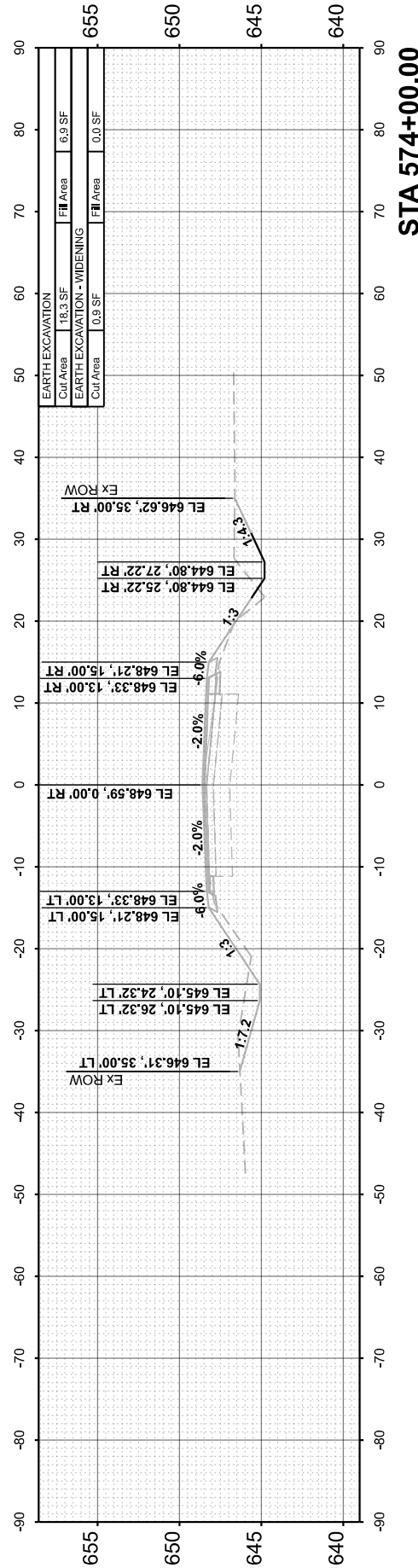
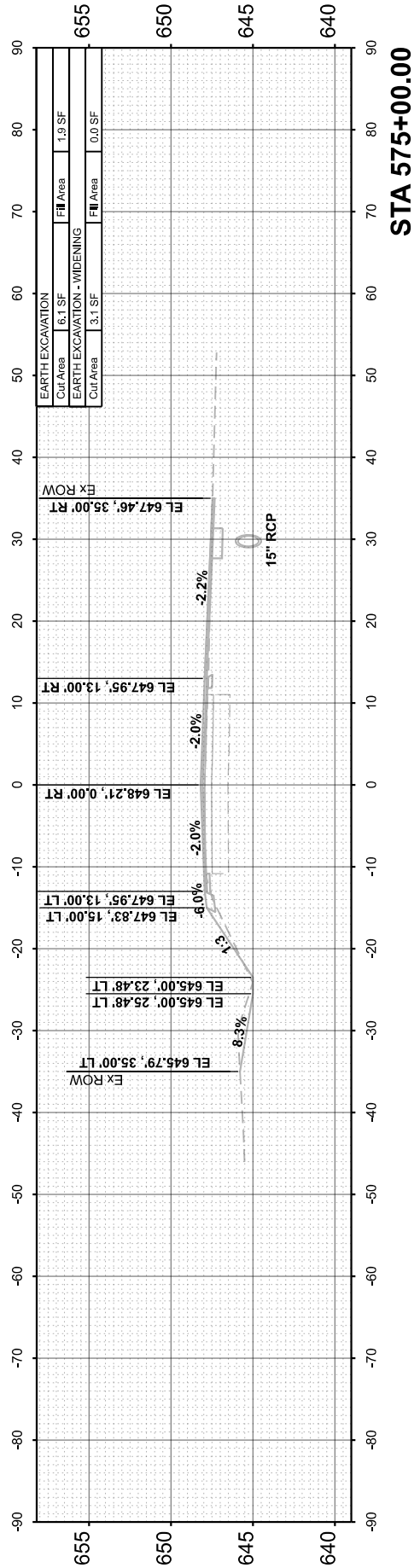
REVISED	-
REVISED	-
REVISED	-
REVISED	-

**LASALLE COUNTY  
 HIGHWAY DEPARTMENT**

SCALE: H=10 V=5 SHEET 117 OF 118 SHEETS STA. 571+00.00

**CH 15 (E 22nd RD)  
 CROSS SECTIONS**

F.A.S. R.T.E.	SECTION	COUNTY	TOTAL SHEETS	SHEET NO.
288	15-00351-00-WR	LASALLE	236	235
CONTRACT NO. 87801				
ILLINOIS FED. AID PROJECT				



FINAL SURVEY NO.	SURVEYED PLOTTED AREAS CHECKED	BY	DATE
NOTE BOOK NO.	TEMPLATE AREAS CHECKED		

ORIGINAL SURVEY NO.	SURVEYED PLOTTED AREAS CHECKED	BY	DATE

MODEL: EX\_CH15 - 576+00.00 [Sheet]  
 FILE NAME: V35001 - CH15 Design.Lasalle Co.CADD\CADD Sheets\501-236\236-4.dgn

**Hutchison Engineering, Inc.**  
 Jacksonville - Moline - Peoria - Shorewood  
 Since 1945

USER NAME = BDeCrane	DESIGNED -	REVISED -
PLOT SCALE = 0.16666633' / in.	DRAWN -	REVISED -
PLOT DATE = 6/14/2023	CHECKED -	REVISED -
	DATE -	REVISED -

**LASALLE COUNTY  
 HIGHWAY DEPARTMENT**

SCALE: H=10 V=5 SHEET 118 OF 118 SHEETS STA. 576+00.00

**CH 15 (E 22nd RD)  
 CROSS SECTIONS**

F.A.S. RTE. 288	SECTION 15-00351-00-WR	COUNTY LASALLE	TOTAL SHEETS 236	SHEET NO. 236
CONTRACT NO. 87801			ILLINOIS FED. AID PROJECT	

