

STATE OF ILLINOIS
DEPARTMENT OF TRANSPORTATION

F.A. R.T.E.	SECTION	COUNTY	TOTAL SHEETS	SHEET NO.
	D 1 APP PAINT PVT MKG 25-06	McHENRY & DuPAGE	4	1
		ILLINOIS		CONTRACT NO. 46649

- INDEX OF SHEETS:**
1. COVER SHEET
 2. SUMMARY OF QUANTITIES
 3. DUPAGE COUNTY MAP
 4. MCHENRY COUNTY MAP

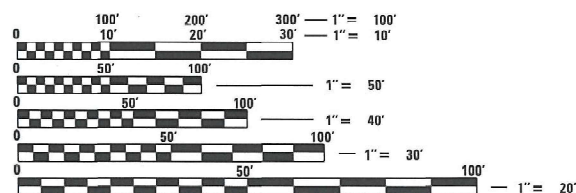
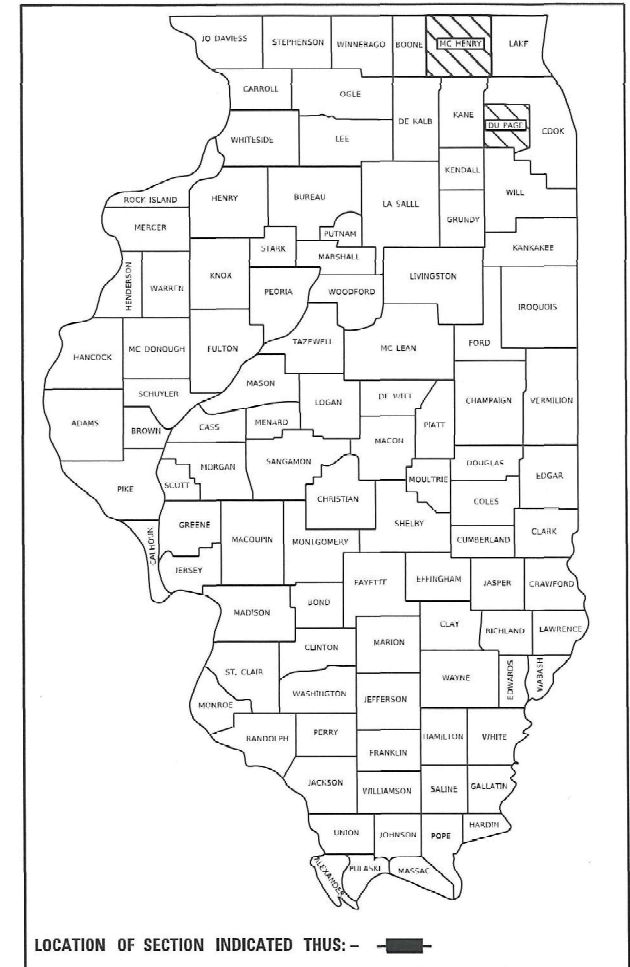
STATE STANDARDS

- 701301-04 LANE CLOSURE 2L,2W, SHORT TIME OPERATIONS
- 701311-03 LANE CLOSURE 2L,2W MOVING OPERATIONS-DAY ONLY
- 701426-09 LANE CLOSURE, MULTILANE,INTERMITTENT OR MOVING OPERATION FOR SPEEDS \geq 45MPH
- 701427-05 LANE CLOSURE, MULTILANE,INTERMITTENT OR MOVING OPERATION FOR SPEEDS \leq 40MPH
- 701901-08 TRAFFIC CONTROL DEVICES
- 780001-05 TYPICAL PAVEMENT MARKINGS

PROPOSED HIGHWAY PLANS

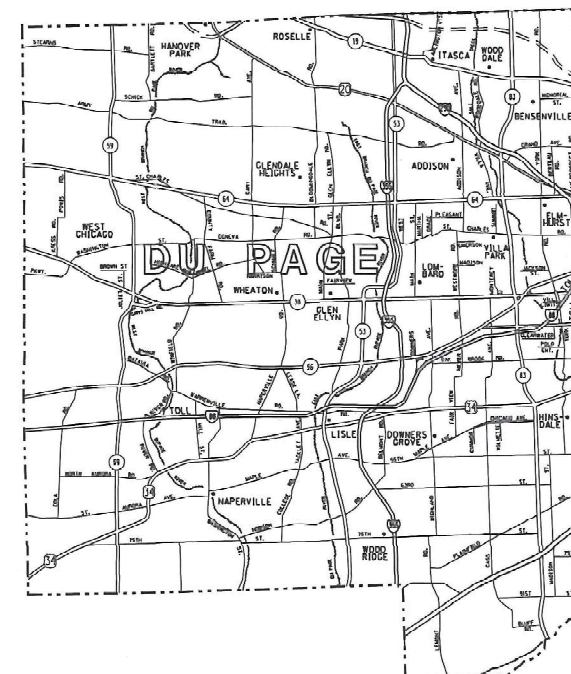
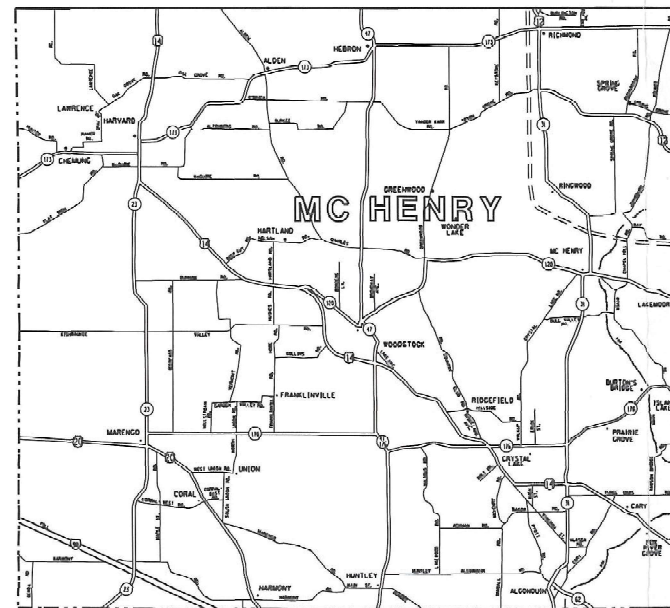
VARIOUS ROUTES
D 1 APP PAINT PVT MKG 25-06
PAINT PAVEMENT MARKING
McHENRY & DuPAGE COUNTIES

M-60-006-25



FULL SIZE PLANS HAVE BEEN PREPARED USING STANDARD ENGINEERING SCALES. REDUCED SIZED PLANS WILL NOT CONFORM TO STANDARD SCALES. IN MAKING MEASUREMENTS ON REDUCED PLANS, THE ABOVE SCALES MAY BE USED.

J.U.L.I.E.
JOINT UTILITY LOCATION INFORMATION FOR EXCAVATION
1-800-892-0123
OR 811



STATE OF ILLINOIS
DEPARTMENT OF TRANSPORTATION

SUBMITTED March 7th 2024
Jose Rios REGIONAL ENGINEER

May 10, 2024 *John A. Etk*
ENGINEER OF DESIGN AND ENVIRONMENT

May 10, 2024 *Steph M. Smith*
DIRECTOR OF HIGHWAYS PROJECT IMPLEMENTATION

PRINTED BY THE AUTHORITY
OF THE STATE OF ILLINOIS

SUMMARY OF QUANTITIES

CODE NO.	ITEM	UNIT	100% STATE URBAN 0021 TOTAL QUANTITY	MCHENRY	DUPAGE
78001110	PAINT PAVEMENT MARKING - LINE 4"	FOOT	8,000,000	5,000,000	3,000,000
78001130	PAINT PAVEMENT MARKING - LINE 6"	FOOT	115,000	35,000	80,000
78001140	PAINT PAVEMENT MARKING - LINE 8"	FOOT	40,000	1,000	39,000

MODEL: Default
FILE NAME: S:\S:\Contracts\CAD\CoverSheets for Contracts.dgn

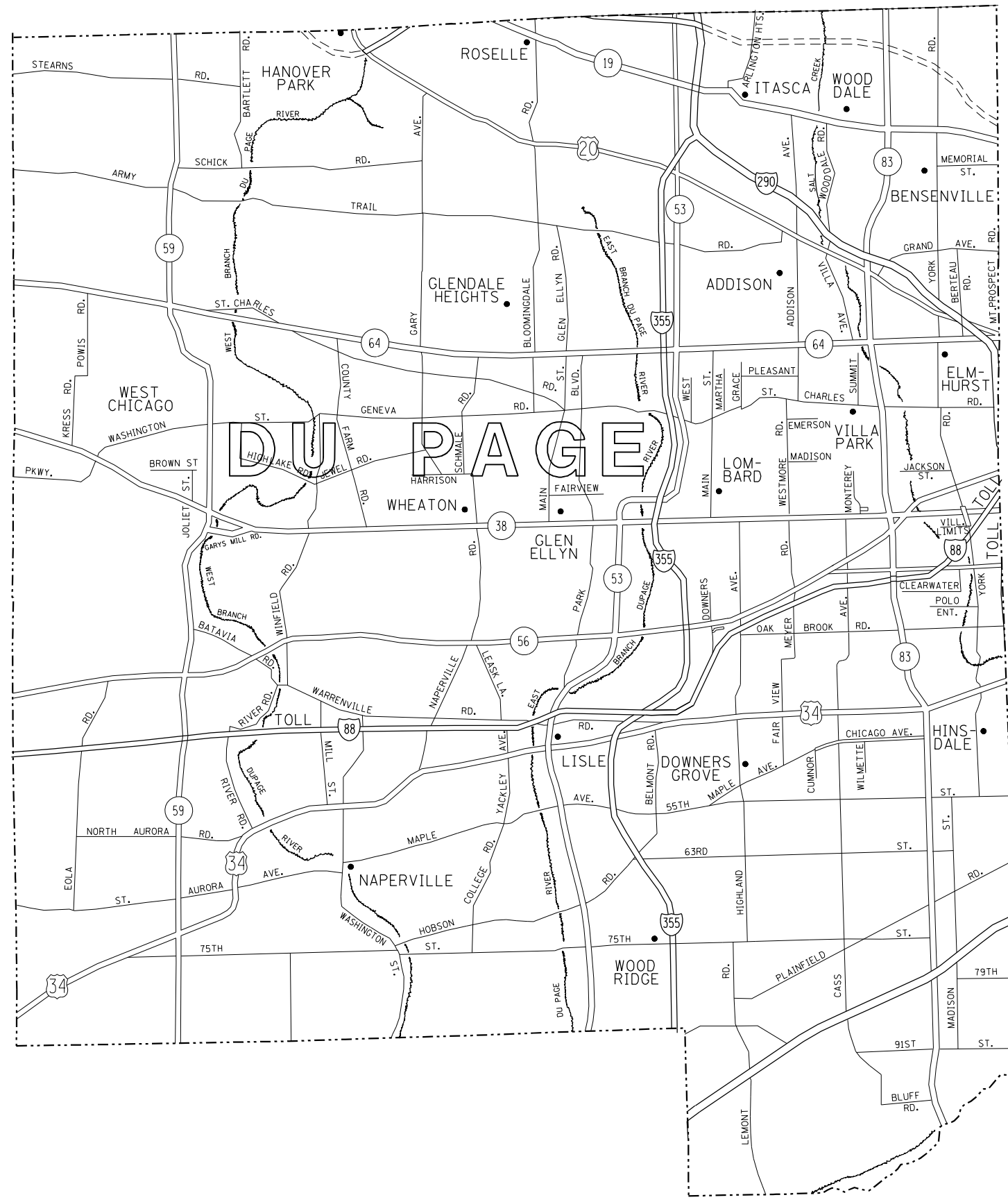
USER NAME = David.Gonzalez2	DESIGNED -	REVISED -
	DRAWN -	REVISED -
PLOT SCALE = 103.4867' / in.	CHECKED -	REVISED -
PLOT DATE = 2/22/2024	DATE -	REVISED -

**STATE OF ILLINOIS
DEPARTMENT OF TRANSPORTATION**

SUMMARY OF QUANTITIES

SCALE: SHEET 2 OF 4 SHEETS STA. TO STA.

F.A. RTE.	SECTION	COUNTY	TOTAL SHEETS	SHEET NO.
	D 1 APP PAINT PVT 25-06	MCHENRY & DUPAGE	4	2
ILLINOIS FED. AID PROJECT			CONTRACT NO. 46649	



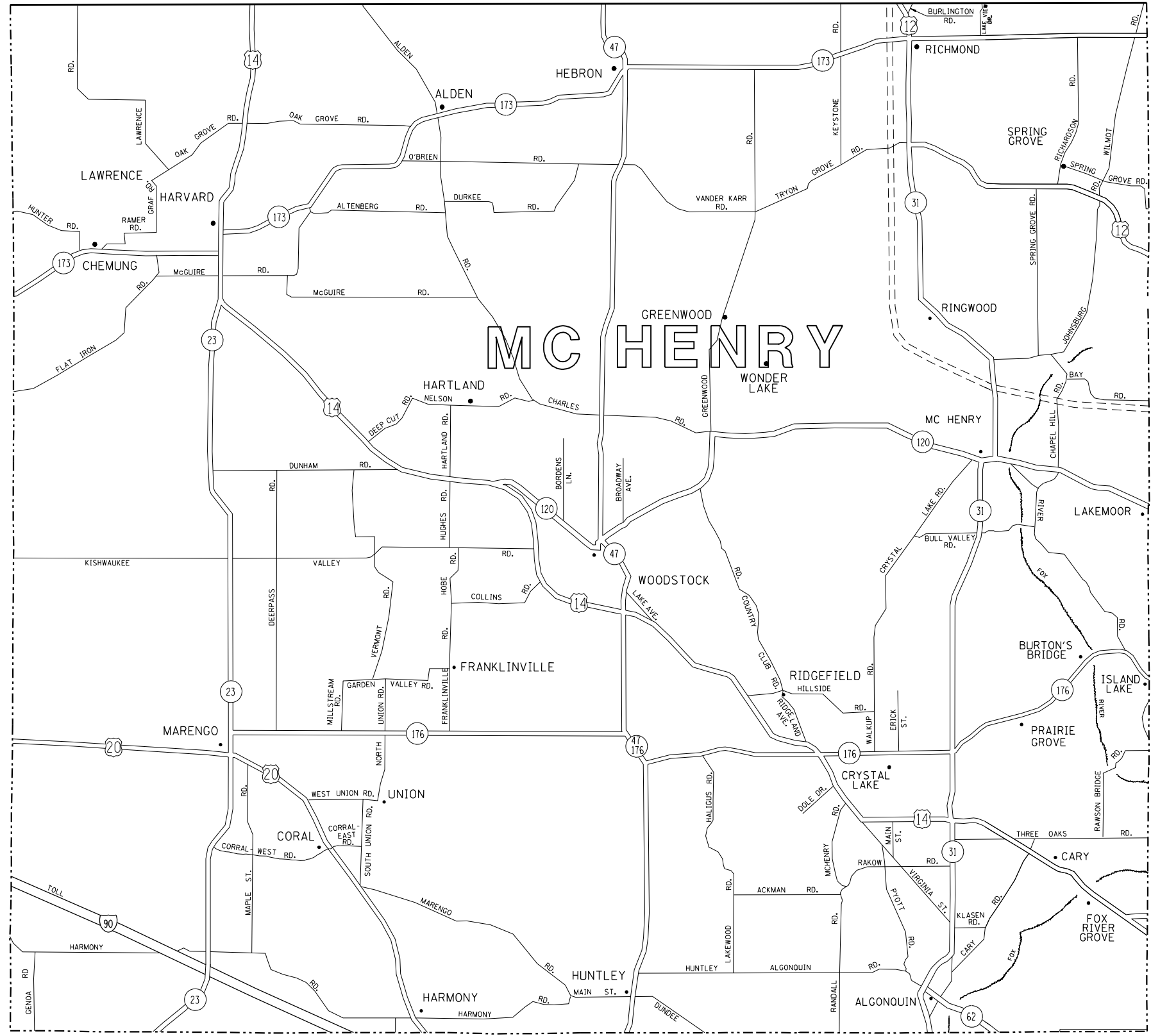
MODEL: D:\e\ill
 FILE NAME: S:\S\Contract\CAD\CoverSheets for Contracts.dgn

USER NAME = Davik,Gonzalez2	DESIGNED -	REVISED -
	DRAWN -	REVISED -
PLOT SCALE = 103.2172' / in.	CHECKED -	REVISED -
PLOT DATE = 2/22/2024	DATE -	REVISED -

**STATE OF ILLINOIS
 DEPARTMENT OF TRANSPORTATION**

DUPAGE COUNTY MAP	
SCALE:	SHEET 3 OF 4 SHEETS STA. TO STA.

F.A. RTE.	SECTION	COUNTY	TOTAL SHEETS	SHEET NO.
	D 1 APP PAINT PVT 25-06	McHENRY & DUPAGE	4	3
CONTRACT NO. 46649				
ILLINOIS FED. AID PROJECT				



MC HENRY

MODEL: Definitive
FILE NAME: S:\S:\Centres\CAD\CoverSheets for Contracts.dgn

USER NAME = David.Gonzalez2	DESIGNED -	REVISED -
PLOT SCALE = 102,6782' / in.	DRAWN -	REVISED -
PLOT DATE = 2/22/2024	CHECKED -	REVISED -
	DATE -	REVISED -

**STATE OF ILLINOIS
DEPARTMENT OF TRANSPORTATION**

MCHENRY COUNTY MAP	
SCALE:	SHEET 4 OF 4 SHEETS STA. TO STA.

F.A. RTE.	SECTION	COUNTY	TOTAL SHEETS	SHEET NO.
	D 1 APP PAINT PVT 25-06	MCHENRY & DUPAGE	4	4
CONTRACT NO. 46649				
ILLINOIS FED. AID PROJECT				