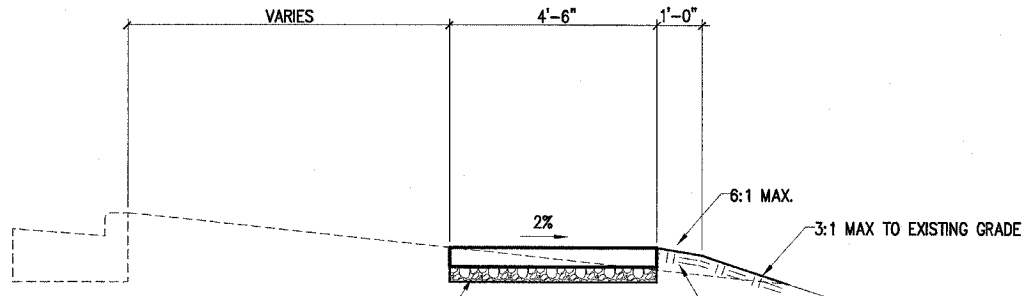


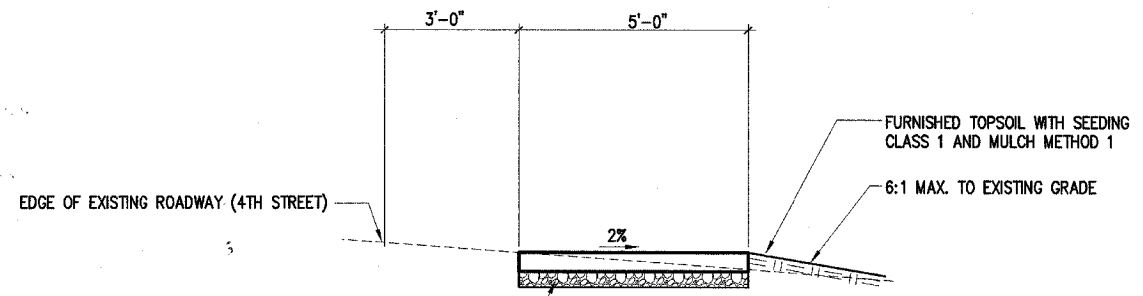
F.A. RTE.	SECTION	COUNTY	TOTAL SHEETS	SHEET NO.
		JO DAVIESS	39	4
STA.	TO STA.			
FED. ROAD DIST. NO.	ILLINOIS FED. AID PROJECT			

**LEGEND**

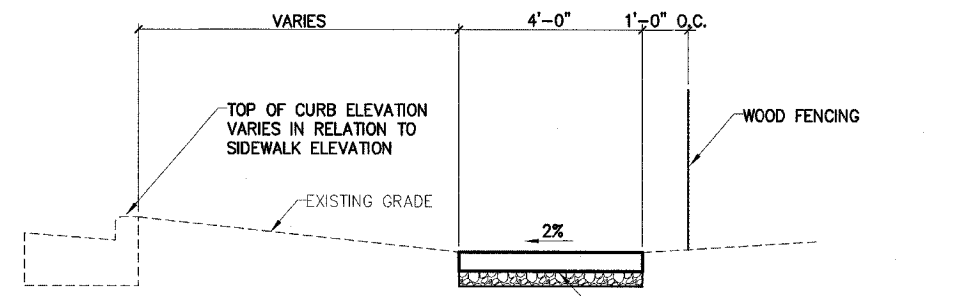
REMOVAL	
	SIDEWALK REMOVAL
	WOOD SIDEWALK REMOVAL
	TREE REMOVAL, ACRES
	WOOD MULCH TRAIL TO BE REMOVED
	SITE CLEARING
	STUMP REMOVAL
	TREE REMOVAL
	TEMPORARY FENCING
	SHRUB REMOVAL
PROPOSED	
	PROPOSED BRICK PAVER SIDEWALK ON A RIGID BASE
	PROPOSED BRICK PAVER SIDEWALK ON A FLEXIBLE BASE
	PROPOSED PCC SIDEWALK, 4"
	PROPOSED STONE SURFACE (SPECIAL)
	FURNISHED TOPSOIL, 6"
	FURNISHED TOPSOIL, 4"
	PERIMETER EROSION CONTROL BARRIER
	INLET AND PIPE PROTECTION
	PROPOSED STONE SEATING
	VALVE TO BE ADJUSTED
	INTERPRETIVE SIGNAGE COMPLETE



**PROPOSED TYPICAL SIDEWALK CROSS SECTION**  
IHPA SITE OFFICE SOUTH OF EXISTING CONCRETE GUTTER  
SCALE: 1/2"=1'-0"



**PROPOSED TYPICAL SIDEWALK CROSS SECTION**  
IHPA SITE OFFICE NORTH OF EXISTING CONCRETE GUTTER  
SCALE: 1/2"=1'-0"



**PROPOSED TYPICAL CROSS SECTION**  
WASHBURNE HOUSE AT DECATUR STREET AND THIRD STREET

REVISIONS	
NAME	DATE

ILLINOIS DEPARTMENT OF TRANSPORTATION  
IDOT / IHPA  
GALENA STATE HISTORIC SITES  
TYPICAL SECTION & LEGEND  
SCALE: VERT. HORIZ.  
DATE: 12/18/06  
DRAWN BY: JJ  
CHECKED BY: PJM