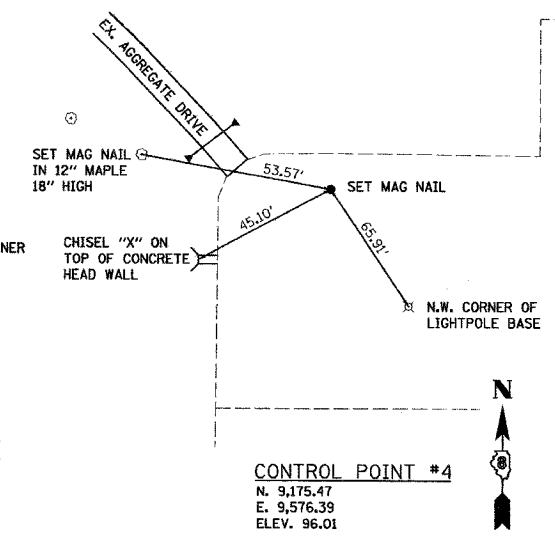
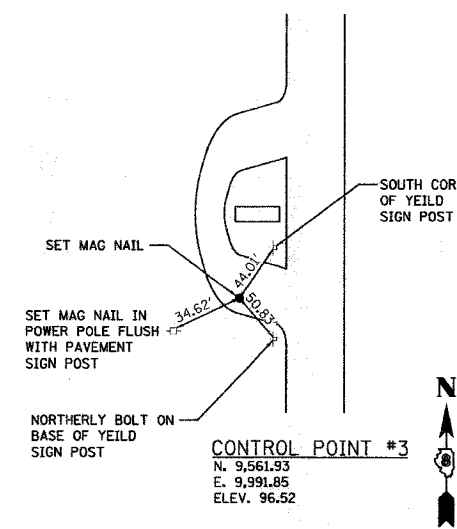
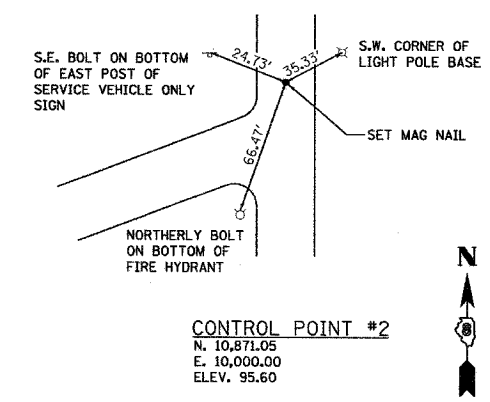
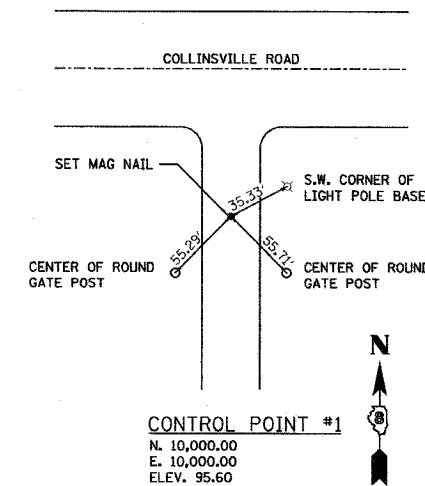
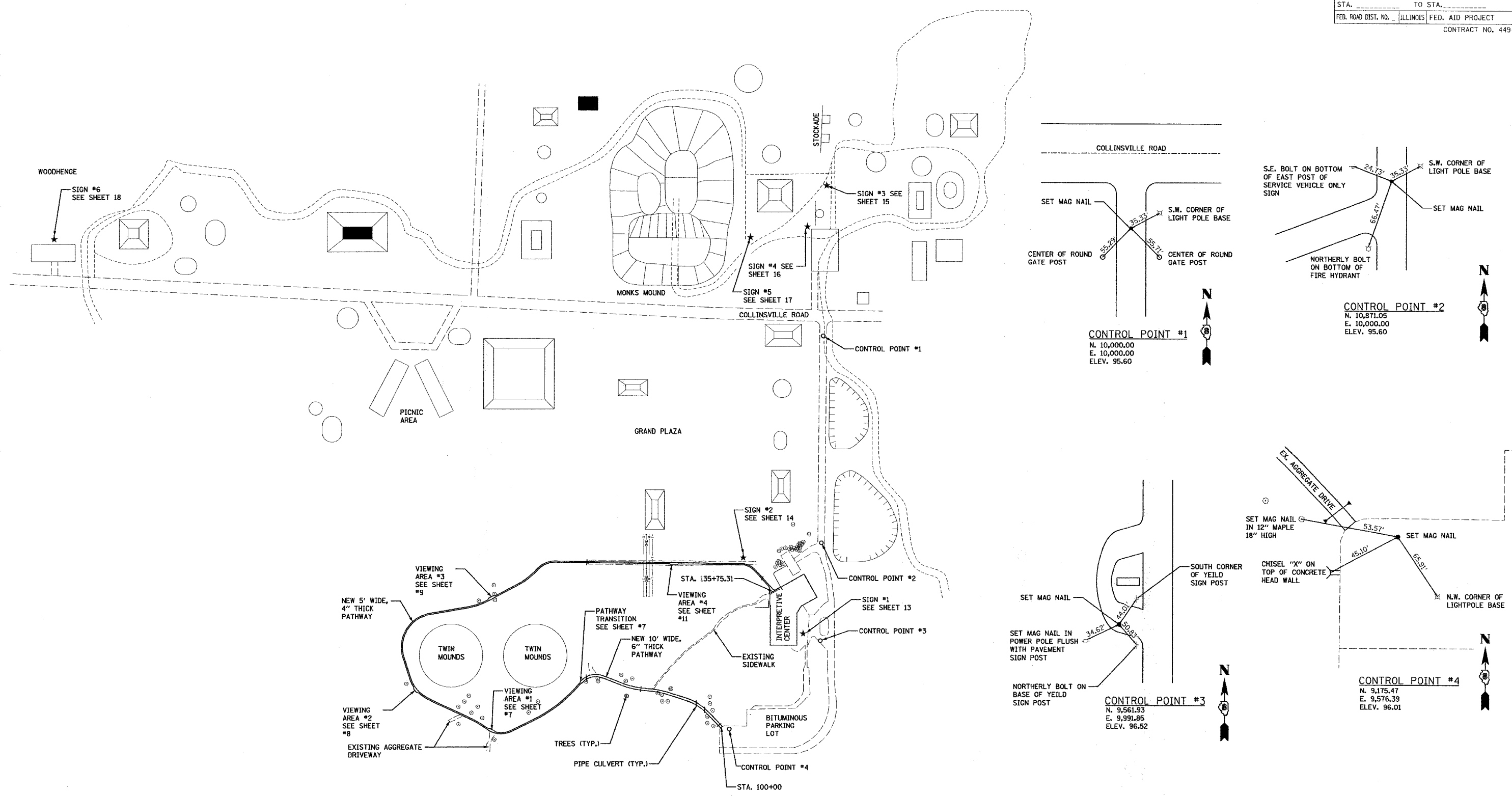


F.A. RTE.	SECTION	COUNTY	TOTAL SHEETS	SHEET NO.
		ST. CLAIR	18	5
STA. _____		TO STA. _____		
FED. ROAD DIST. NO. _____		ILLINOIS FED. AID PROJECT		
CONTRACT NO. 44966				



CAHOKIA MOUNDS STATE HISTORIC SITE - CONTROL POINT LOCATION MAP
 SCALE: NTS

REVISIONS	
NAME	DATE

ILLINOIS DEPARTMENT OF TRANSPORTATION
 LOCATION MAP w/ SURVEY CONTROL TIE POINTS
 IDNR / IHPA STATEWIDE SIDEWALK IMPROVEMENTS
 CAHOKIA MOUNDS STATE HISTORIC SITE
 SCALE: NONE
 DATE: 2-26-07
 DRAWN BY: EJR
 CHECKED BY: GWW

DISTRICT PROJECT ENGINEER - LANCE KIDD

"LAYOUT" MAP SURVEY TIE POINTS IS 2/27/2007 10:05:37 AM