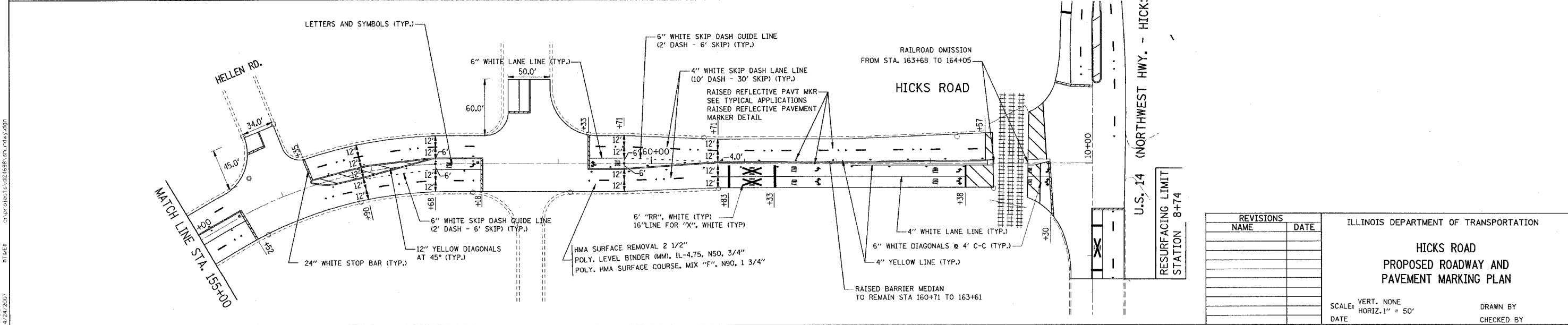
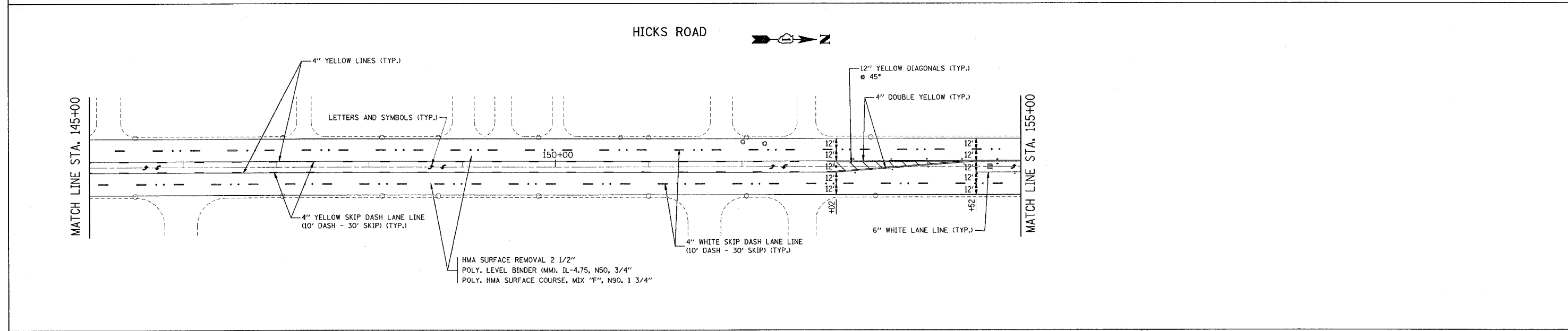
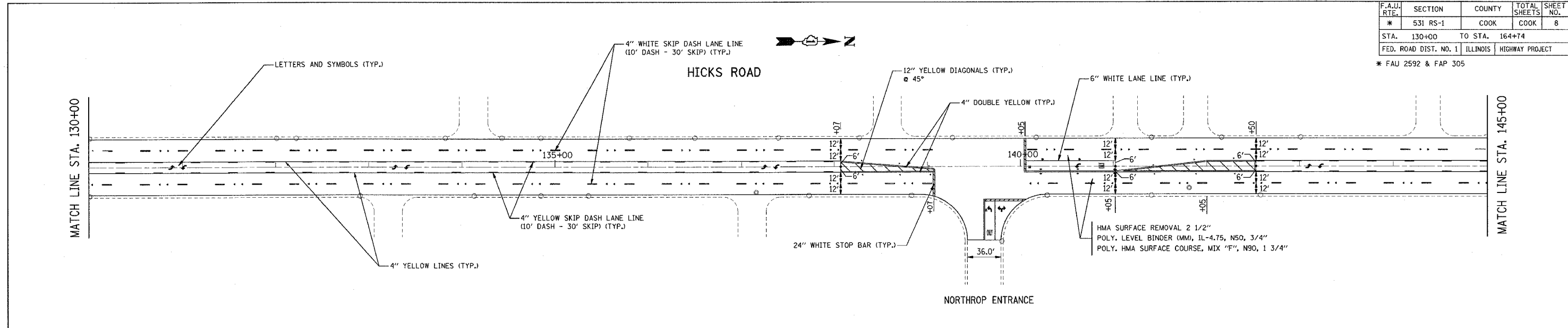


F.A.J. RTE.	SECTION	COUNTY	TOTAL SHEETS	SHEET NO.
* 531 RS-1	COOK	COOK	8	
STA. 130+00		TO STA. 164+74		
FED. ROAD DIST. NO. 1		ILLINOIS HIGHWAY PROJECT		

\* FAU 2592 & FAP 305



REVISIONS	
NAME	DATE

ILLINOIS DEPARTMENT OF TRANSPORTATION

**HICKS ROAD  
PROPOSED ROADWAY AND  
PAVEMENT MARKING PLAN**

SCALE: VERT. NONE  
HORIZ. 1" = 50'

DATE \_\_\_\_\_ DRAWN BY \_\_\_\_\_  
CHECKED BY \_\_\_\_\_

4/24/2007  
 #1065  
 c:\projects\60620\hick\_roadway.dgn