

60A25

F.A.P. RTE.	SECTION	COUNTY	TOTAL SHEETS	SHEET NO.
577	3114 N-1	COOK	72	1

**STATE OF ILLINOIS
DEPARTMENT OF TRANSPORTATION
DIVISION OF HIGHWAYS**

**PROPOSED
HIGHWAY PLANS**

**FAP 577: ILL. RTE. 171 (ARCHER AVE.)
AT 131ST ST. AND ASHBURY DR.**

**SECTION: 3114 N-1
CHANNELIZATION AND
TRAFFIC SIGNAL INSTALLATION**

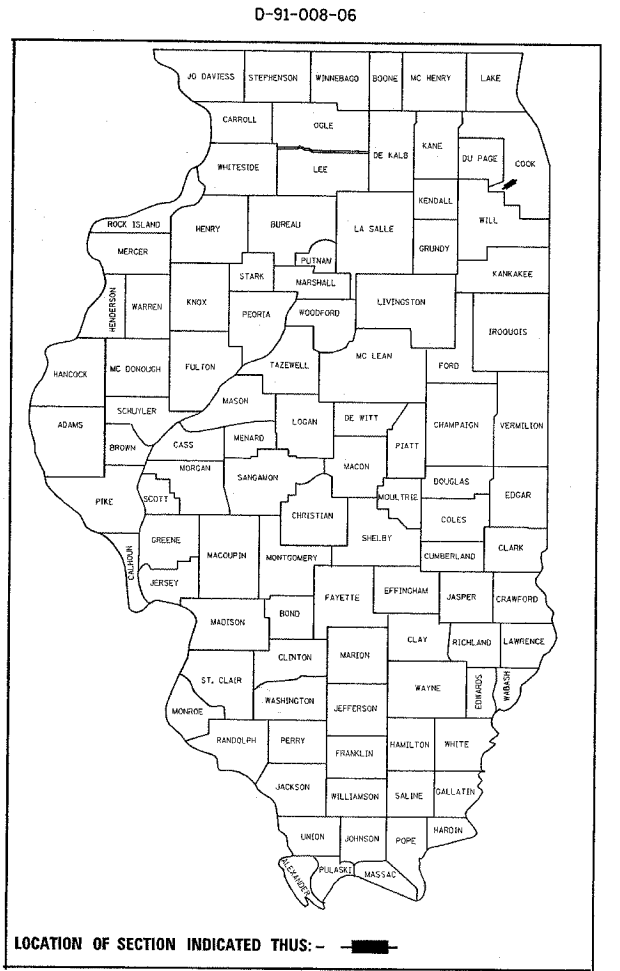
**PROJECT NO.: HSIP-0577(218)
COOK COUNTY
C-91-008-06**

FOR INDEX OF SHEETS, SEE SHEET NO. 2

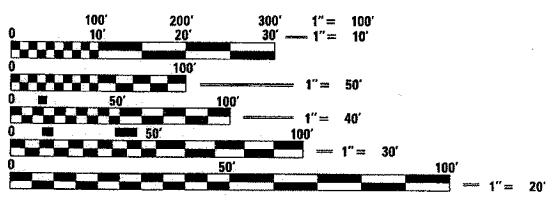
PROJECT IS LOCATED IN
THE VILLAGE OF LEMONT IN COOK COUNTY

TRAFFIC DATA

2020 ADT = 15500
2016 ADT = 14587
2003 ADT = 11392
POSTED SPEED LIMIT = 50 MPH



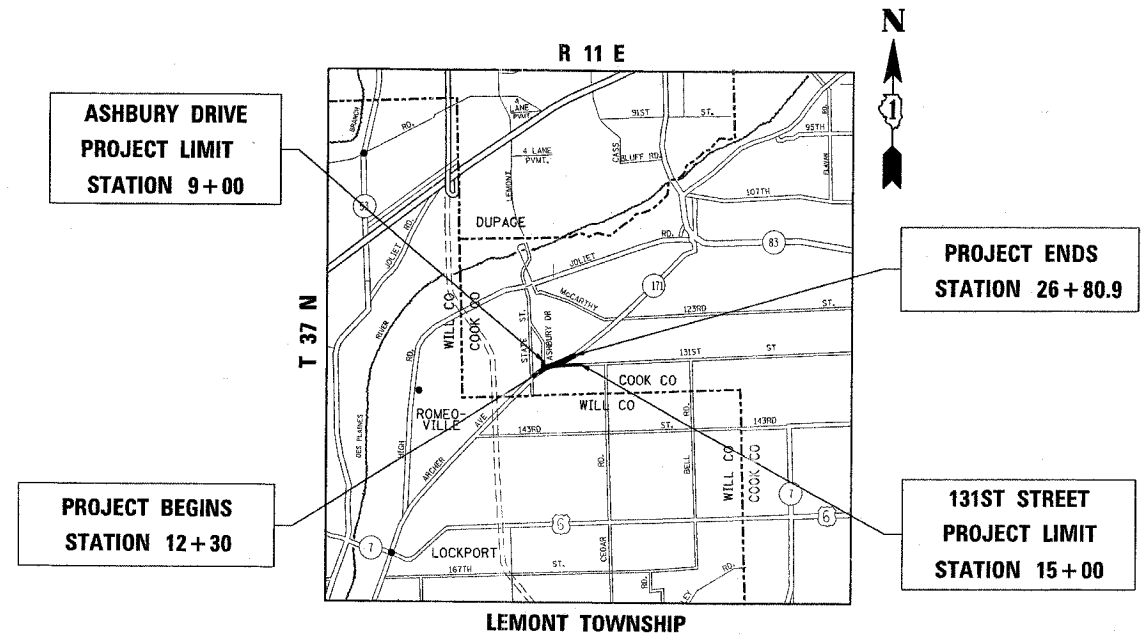
DISTRICT ONE - DESIGN AND PLAN PREPERATION ENGINEER - KEN ENG/J. P. CHANG (847) 705-4432



FULL SIZE PLANS HAVE BEEN PREPARED USING STANDARD ENGINEERING SCALES. REDUCED SIZED PLANS WILL NOT CONFORM TO STANDARD SCALES. IN MAKING MEASUREMENTS ON REDUCED PLANS, THE ABOVE SCALES MAY BE USED.

J.U.L.I.E.
JOINT UTILITY LOCATION INFORMATION FOR EXCAVATION
1-800-892-0123

CONTRACT NO. 60A25



GROSS & NET LENGTH OF PROJECT = 1450.9 FEET = 0.27 MILE

STATE OF ILLINOIS
DEPARTMENT OF TRANSPORTATION
DIVISION OF HIGHWAYS

SUBMITTED April 25 20 07

Diane O'Keefe / KV
DEPUTY DIRECTOR OF HIGHWAYS, REGION ENGINEER

May 11, 20 07
Eric E. Haral / ED
INTERIM ENGINEER OF DESIGN AND ENVIRONMENT

May 11, 20 07
Milton R. See / P. RD
DIRECTOR OF HIGHWAYS, CHIEF ENGINEER

**PRINTED BY THE AUTHORITY
OF THE STATE OF ILLINOIS**