




①
W 6-1
(36 x 36 in)




②
W 6-1
(36 x 36 in)




③
W- 14aR
(48 x 48 in)



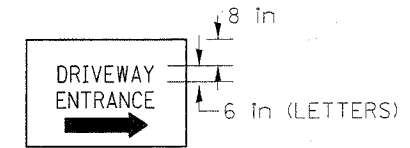
④
W- 14dL
(48 x 48 in)



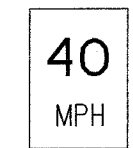
⑤
W 6-3
(48 x 48 in)



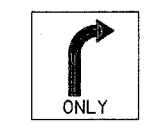
⑥
W 20-1
48 x 48 in




⑦
BLACK ON WHITE
REFLECTIVE BACK
GROUND, 1/2" BORDER




⑧
W13-1
(24 x 24 in)




⑨
R3-5
30 x 36 in
RIGHT TURN ONLY




⑩
G 20-2
60 x 24 in




⑪
R4-7b
24 x 24 in




⑫
R4-7b
24 x 24 in



⑬
R3-1
(24 x 24 in)
NO RIGHT TURN




⑭
R3-2
(24 x 24 in)
NO LEFT TURN




⑮
R3-5
30 x 36 in
LEFT TURN ONLY



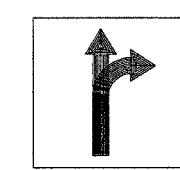
⑯
W1-7
48 x 24 in



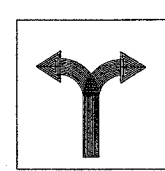
⑰
W20-1(0)
(48 x 48 in)



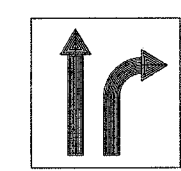
⑱
W 6-3
(48 x 48 in)



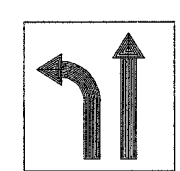
⑲
R3-6
30 x 36 in
STRAIGHT RIGHT TURN ARROW



⑳
R3-6c
30 x 36 in
RIGHT/LEFT TURN ARROW



㉑
R3-6a
30 x 36 in
RIGHT TURN THRU STAGE



㉒
R3-6b
30 x 36 in
LEFT TURN THRU STAGE

PLOT DATE = 5/2/2007
 PLOT SCALE = 1/8" = 1'-0"
 USER NAME = galbamb

REVISIONS	
NAME	DATE

ILLINOIS DEPARTMENT OF TRANSPORTATION
ILL 171 (ARCHER AVE)
SIGN LEGEND /DETAILS
 FOR
SUGGESTED STAGES OF CONSTRUCTION
AND TRAFFIC CONTROL
 DRAWN BY
 CHECKED BY