

DISTRICT ONE-PLAN PREPARATION ENGINEER K. ENG / LONG TRAN (847) 705-4240

CONTRACT NO. 60A54

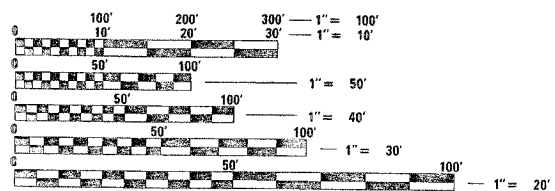
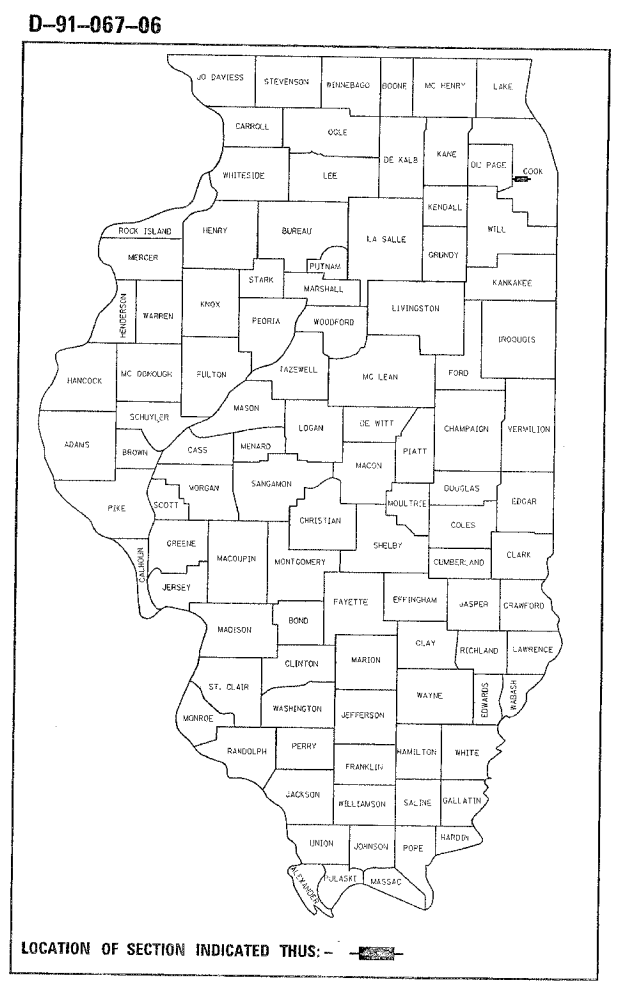
F.A.U. RTE.	SECTION	COUNTY	TOTAL SHEETS	SHEET NO.
1488	3212 RS-2	COOK	32	1
			+ 2	
			34	

STATE OF ILLINOIS
DEPARTMENT OF TRANSPORTATION
DIVISION OF HIGHWAYS

**PROPOSED
HIGHWAY PLANS**
F.A.U. 1488: 47TH STREET
EAST/EBERLY AVE. TO IL43 (HARLEM AVENUE)
SECTION: 3212 RS-2
RESURFACING (MAINTENANCE)
COOK COUNTY
C-91-067-06

FOR INDEX OF SHEETS, SEE SHEET NO. 2

IMPROVEMENT IS LOCATED IN THE VILLAGES OF BROOKFIELD, LYONS, AND MCCOOK



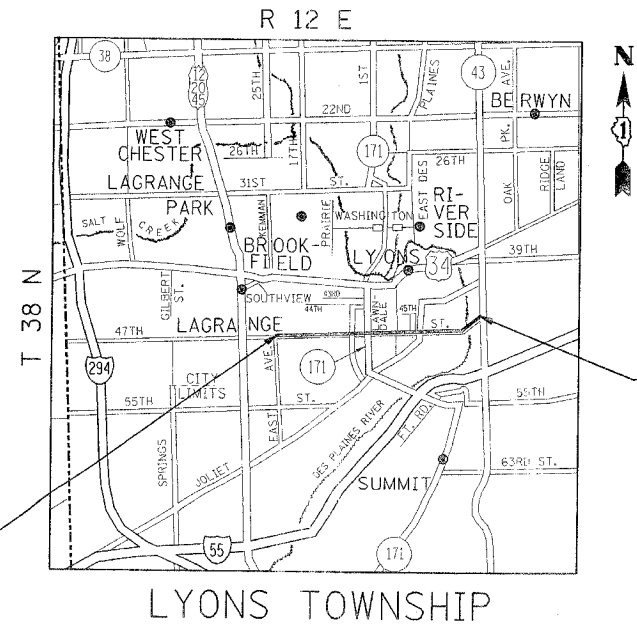
FULL SIZE PLANS HAVE BEEN PREPARED USING STANDARD ENGINEERING SCALES. REDUCED SIZED PLANS WILL NOT CONFORM TO STANDARD SCALES. IN MAKING MEASUREMENTS ON REDUCED PLANS, THE ABOVE SCALES MAY BE USED.

J.U.L.I.E.
JOINT UTILITY LOCATION INFORMATION FOR EXCAVATION
1-800-892-0123

CONTRACT NO. 60A54

OMISSIONS:
STA. 168+17 TO STA. 174+59
STA. 222+79 TO STA. 245+36

IMPROVEMENT BEGINS
STA. 100+28



TRAFFIC DATA
SPEED LIMIT: 40 MPH
2006 ADT: 16,500

IMPROVEMENT ENDS
STA. 258+07

GROSS LENGTH OF IMPROVEMENT = 15,779 FEET (2.99 MILES)
NET LENGTH OF IMPROVEMENT = 12,880 FEET (2.44 MILES)

STATE OF ILLINOIS
DEPARTMENT OF TRANSPORTATION
DIVISION OF HIGHWAYS

SUBMITTED *March 22, 2007*

Diane O'Keefe
DEPUTY DIRECTOR OF HIGHWAYS, REGION ENGINEER

May 11, 2007
Eric E. Hansen
ENGINEER OF DESIGN AND ENVIRONMENT

May 11, 2007
Victor R. Sees, P.E.
DIRECTOR OF HIGHWAY, CHIEF ENGINEER

**PRINTED BY THE AUTHORITY
OF THE STATE OF ILLINOIS**