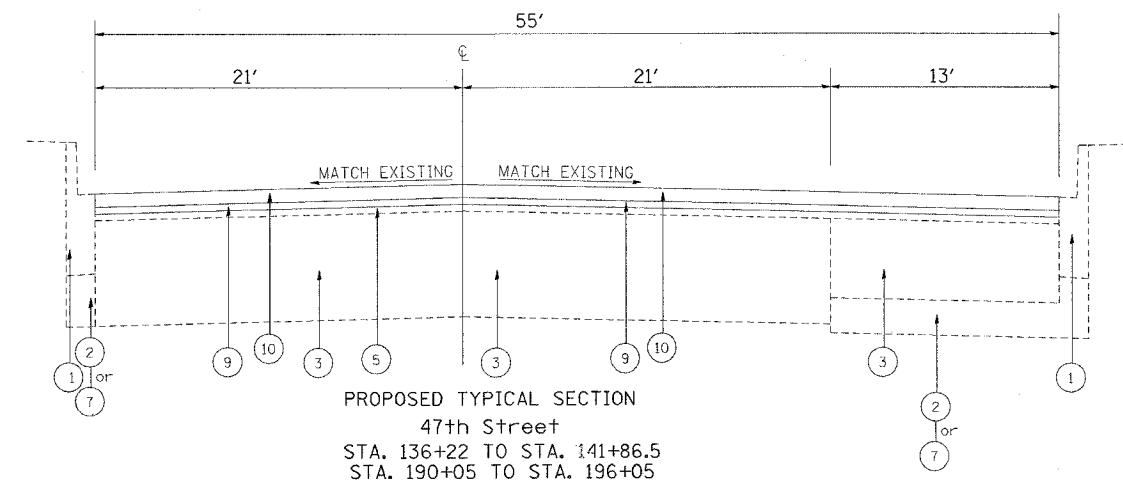
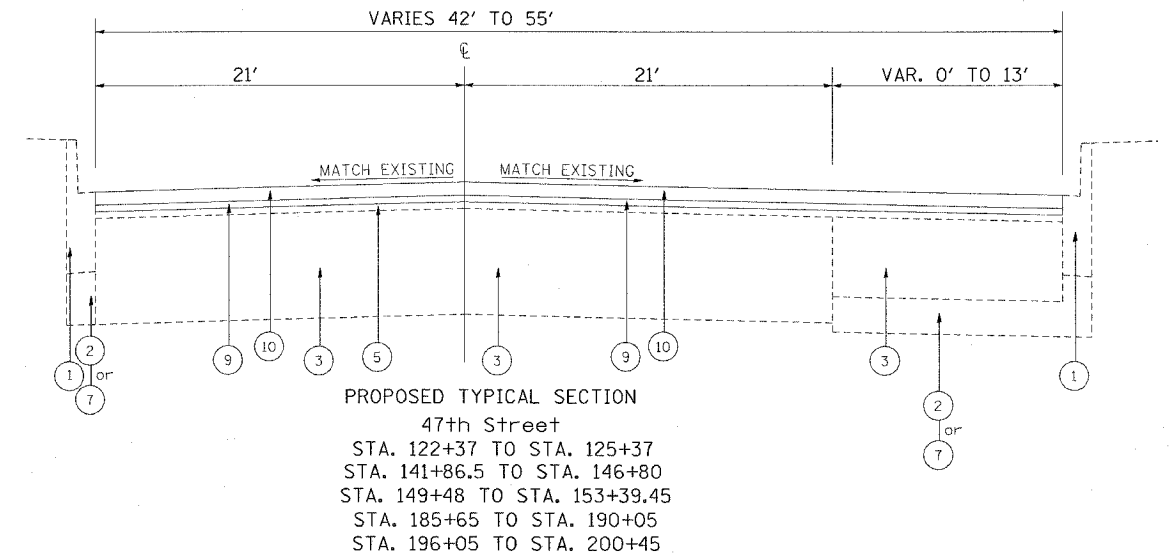
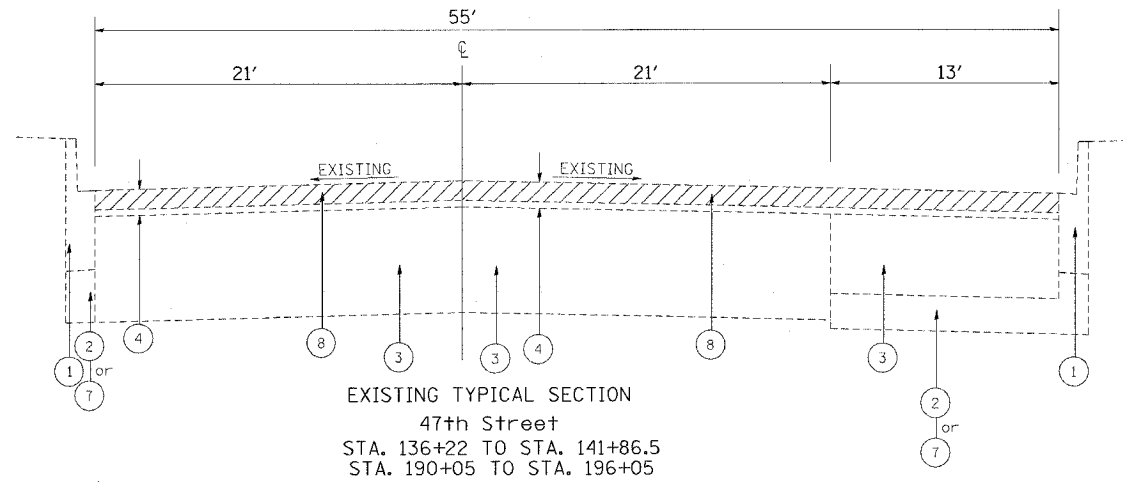
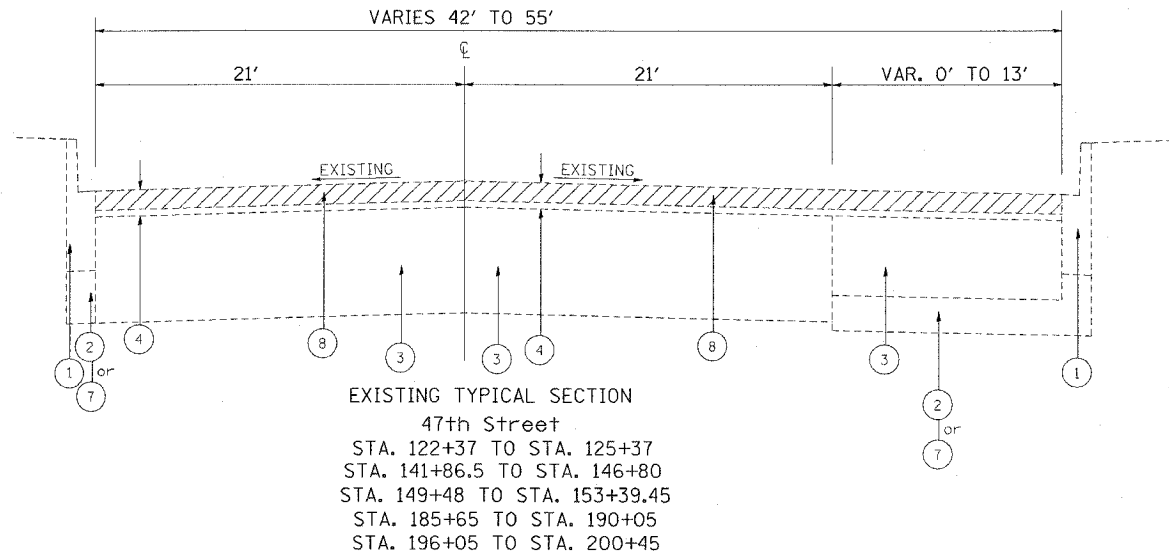


F.A. RTE.	SECTION	COUNTY	TOTAL SHEETS	SHEET NO.
148B	3212 RS-2	COOK	32	7
STA.		TO STA.		
FED. ROAD DIST. NO. 1		ILLINOIS FED. AID PROJECT		



LEGEND

- ① EXISTING COMBINATION CONCRETE CURB AND GUTTER, TYPE B6.12 (MODIFIED)
- ② EXISTING SUB-BASE GRANULAR MATERIAL, TYPE B (4")
- ③ EXISTING PC CONC. BASE COURSE VARIES 7 1/2" TO 9 1/2" ±
- ④ EXISTING HOT-MIX ASPHALT OVERLAY VARIES 4 1/2" TO 10" ±
- ⑤ EXISTING HOT-MIX ASPHALT OVERLAY AFTER MILLING
- ⑥ EXISTING P.C. CONCRETE BARRIER MEDIAN

- ⑦ EXISTING SUB-BASE GRAN MATERIAL, TYPE B (6")
- ⑧ PROPOSED HOT-MIX ASPHALT SURFACE REMOVAL, 2 1/4"
- ⑨ PROPOSED POLYMERIZED LEVELING BINDER (MACHINE METHOD), IL-4.75, N50, 3/4"
- ⑩ PROPOSED HOT-MIX ASPHALT SURFACE COURSE, MIX "D", N70, 1 1/2"

REVISIONS	
NAME	DATE

ILLINOIS DEPARTMENT OF TRANSPORTATION

47TH STREET
EXISTING AND PROPOSED
TYPICAL CROSS SECTIONS

SCALE: N.T.S. DRAWN BY
DATE CHECKED BY

PLOT DATE = 3/20/2007
FILE NAME = c:\projects\148B\148B.dwg
PLOT SCALE = 2500:0000
USER NAME = abraham