

F.A.P. ROUTE	SECTION	COUNTY	TOTAL SHEETS	SHEET NO.
347	GY-RS-2	DUPAGE	24	1

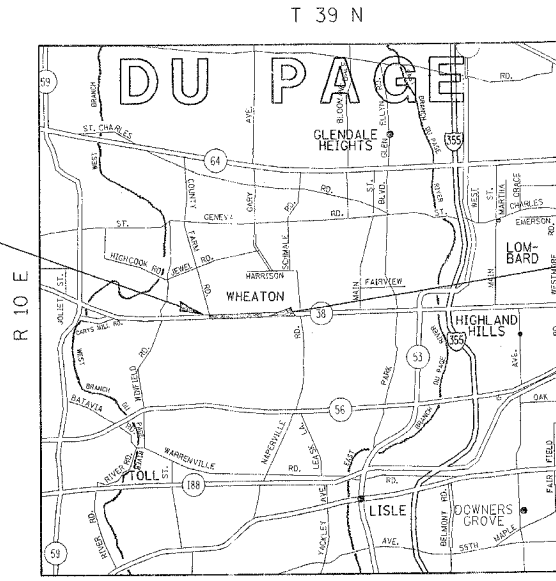
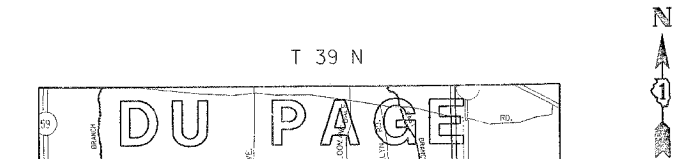
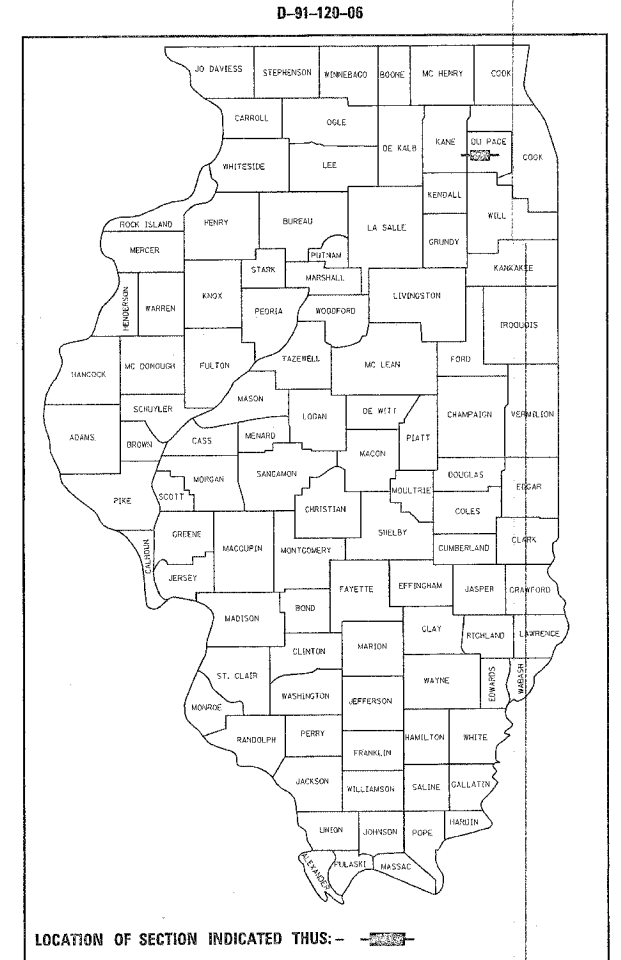
STATE OF ILLINOIS  
DEPARTMENT OF TRANSPORTATION  
DIVISION OF HIGHWAYS

**PROPOSED  
HIGHWAY PLANS**

F.A.P. ROUTE 347 : IL 38  
COUNTY FARM RD. TO MYRTLEWOOD LN.  
SECTION: GY-RS-2  
RESURFACING (MAINTENANCE)  
DUPAGE COUNTY  
C-91-120-06

FOR INDEX OF SHEETS, SEE SHEET NO. 2

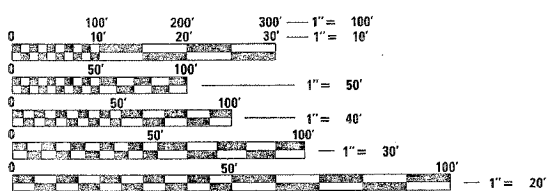
IMPROVEMENT IS LOCATED IN  
THE CITY OF WHEATON



IMPROVEMENT BEGINS  
STATION 8+49

IMPROVEMENT ENDS  
STATION 49+11

OMISSION  
STA. 23+73 TO 23+97



FULL SIZE PLANS HAVE BEEN PREPARED USING STANDARD ENGINEERING SCALES. REDUCED SIZED PLANS WILL NOT CONFORM TO STANDARD SCALES. IN MAKING MEASUREMENTS ON REDUCED PLANS, THE ABOVE SCALES MAY BE USED.

J.U.L.I.E.  
JOINT UTILITY LOCATION INFORMATION FOR EXCAVATION  
1-800-892-0123

MILTON TOWNSHIP

TRAFFIC DATA:  
2005 ADT = 36,900  
POSTED SPEED LIMIT = 35 MPH

NET LENGTH OF IMPROVEMENT = 4038' (.765 MILES)  
GROSS LENGTH OF IMPROVEMENT = 4062' (0.769 MILES)

STATE OF ILLINOIS  
DEPARTMENT OF TRANSPORTATION  
DIVISION OF HIGHWAYS

SUBMITTED April 12 20 07  
Diane O'Keefe 108  
DEPUTY DIRECTOR OF HIGHWAYS, REGION ENGINEER

May 11 20 07  
Eric E. Haran 10  
JULIEN ENGINEER OF DESIGN AND ENVIRONMENT

May 11 20 07  
Milton R. Sus P.E. 10  
DIRECTOR OF HIGHWAYS, CHIEF ENGINEER

PRINTED BY THE AUTHORITY  
OF THE STATE OF ILLINOIS