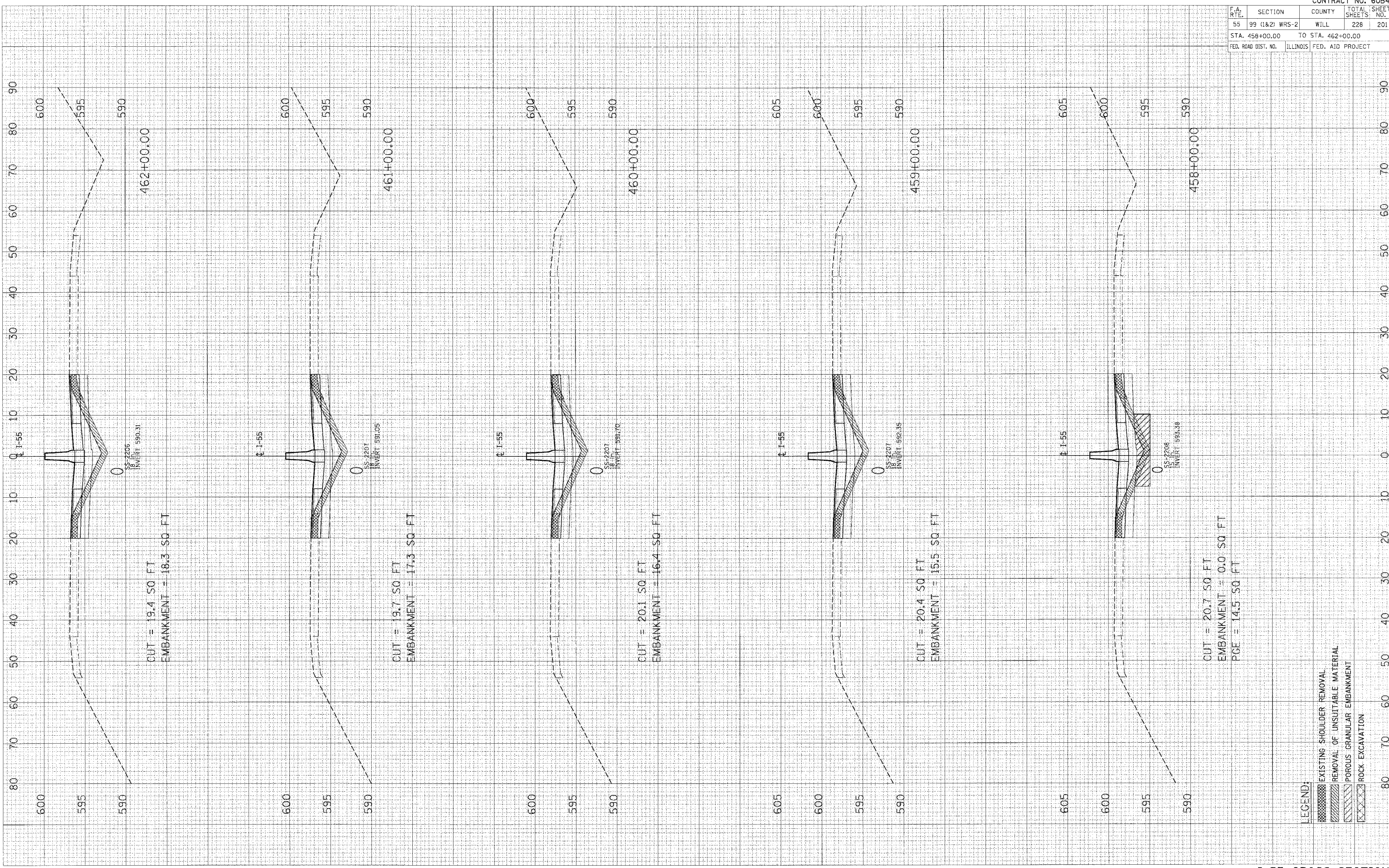


F.A. RTE.	SECTION	COUNTY	TOTAL SHEETS	SHEET NO.
55	99 (I&2) WRS-2	WILL	228	201
STA. 458+00.00		TO STA. 462+00.00		
FED. ROAD DIST. NO.		ILLINOIS FED. AID PROJECT		

DATE SURVEYED: _____
 SURVEY PLOTTED: _____
 NOTE BOOK NO.: _____
 AREAS CHECKED: _____

ORIGINAL SURVEY PLOTTED: _____
 NOTE BOOK NO.: _____
 AREAS CHECKED: _____

PLOT DATE: _____
 PLOT SCALE: _____
 USER NO.: _____



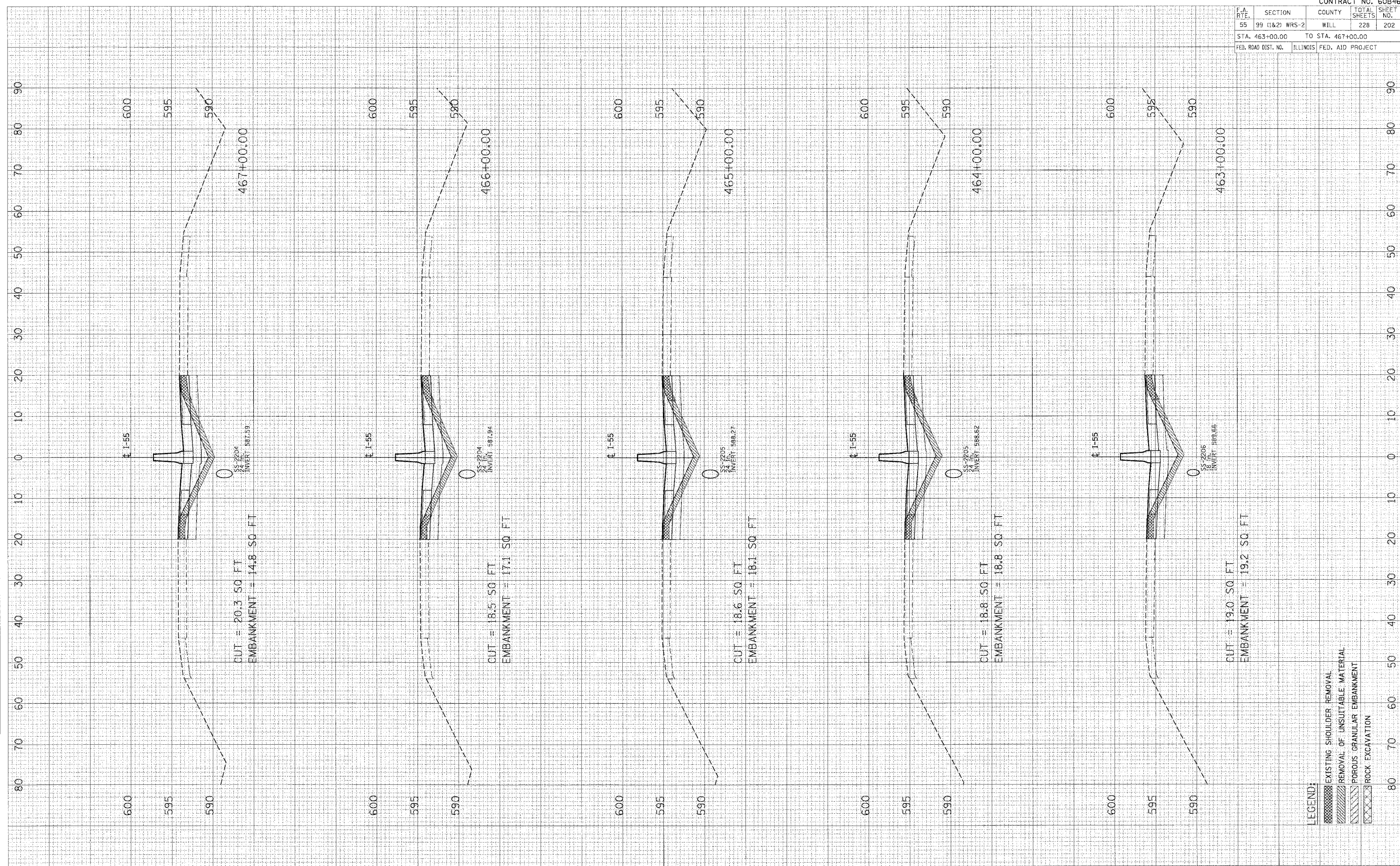
LEGEND:
 EXISTING SHOULDER REMOVAL
 REMOVAL OF UNSUITABLE MATERIAL
 POROUS GRANULAR EMBANKMENT
 ROCK EXCAVATION

F.A. RTE.	SECTION	COUNTY	TOTAL SHEETS	SHEET NO.
55	99 (1&2) WRS-2	WILL	228	202
STA. 463+00.00		TO STA. 467+00.00		
FED. ROAD DIST. NO.		ILLINOIS	FED. AID PROJECT	

FINAL SURVEY NOTE BOOK NO. _____
 SURVEYED BY _____
 DRAWN BY _____
 AREAS CHECKED _____

USUAL SURVEY NOTE BOOK NO. _____
 SURVEYED BY _____
 DRAWN BY _____
 AREAS CHECKED _____

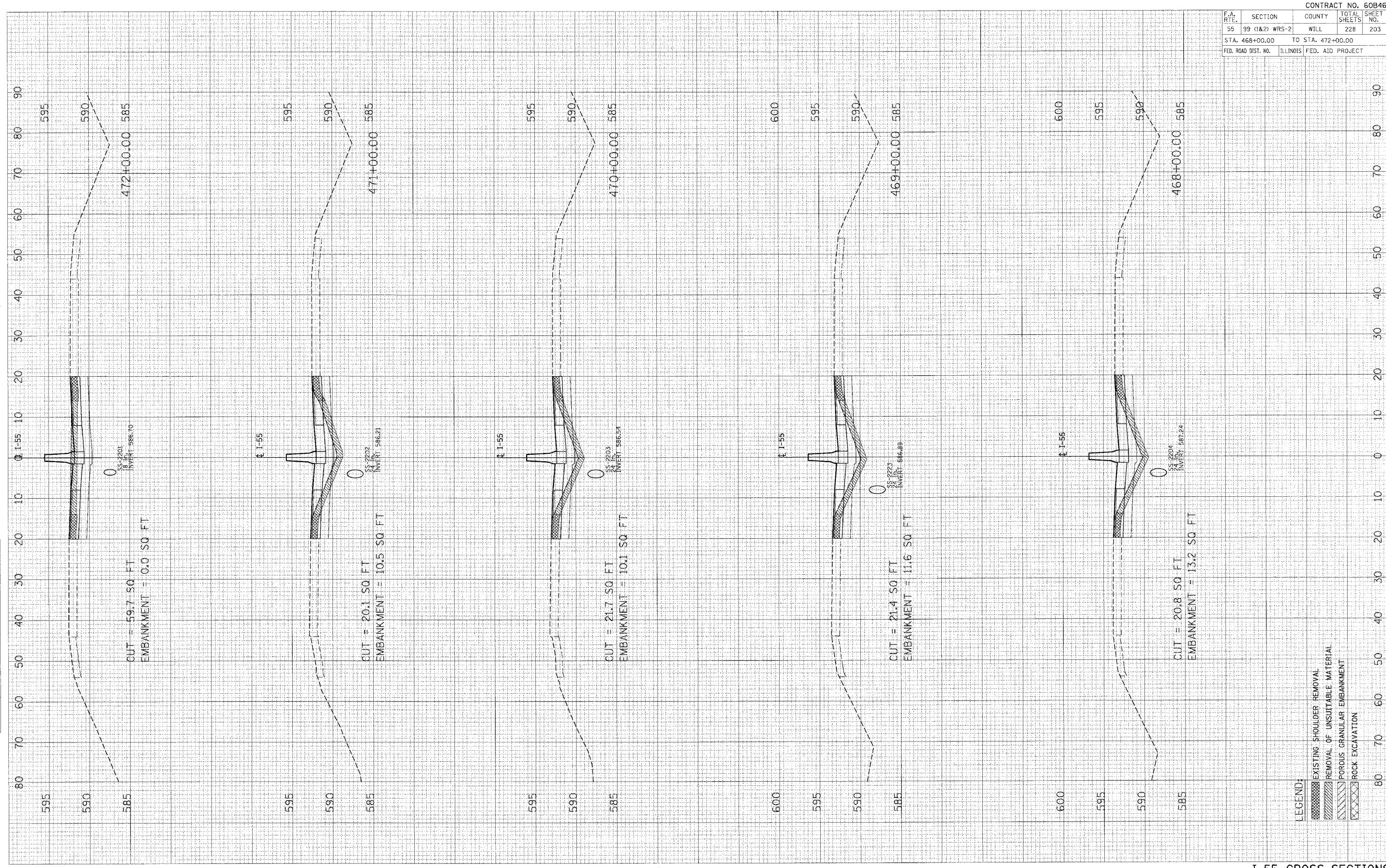
PLOT DATE = 04/15/04
 FILE NAME = 041504
 PLOT SC = 041504
 USER NAME = JUSER



FINAL SURVEY SURVEYED
 NO. 10000
 AREAS CHECKED

ORIGINAL SURVEY SURVEYED
 NO. 10000
 AREAS CHECKED

DATE = 04/15/88
 FILE NAME = 041588
 PLOT SC = 041588
 USER NAME = 041588



CONTRACT NO. 60B46				
F.A. RTE.	SECTION	COUNTY	TOTAL SHEETS	SHEET NO.
55	99 (1&2) WRS-2	WILL.	228	203
STA. 468+00.00		TO STA. 472+00.00		
FED. ROAD DIST. NO.		ILLINOIS	FED. AID PROJECT	

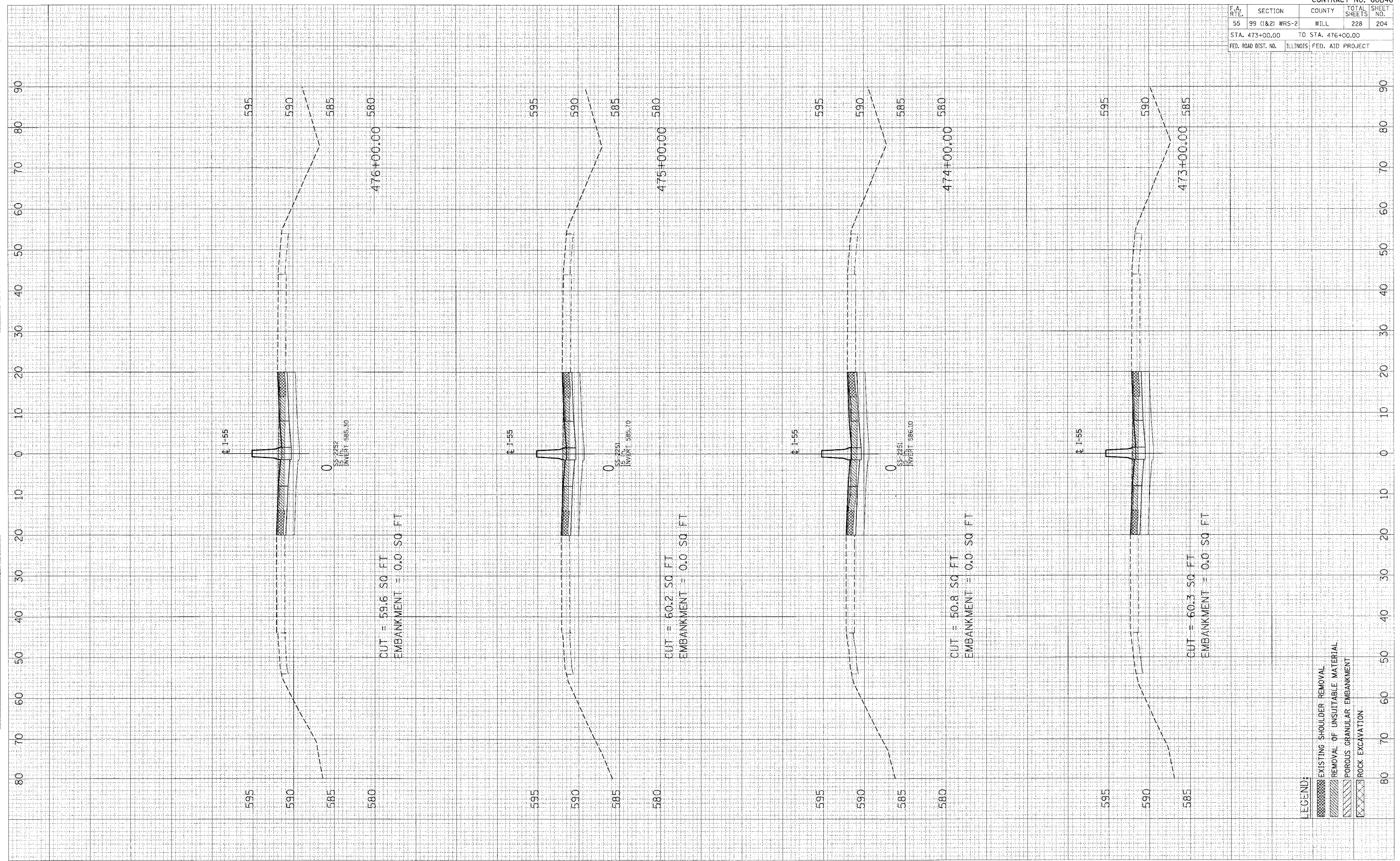
- LEGEND:
- [Hatched Box] EXISTING SHOULDER REMOVAL
 - [Hatched Box] REMOVAL OF UNSUITABLE MATERIAL
 - [Hatched Box] POROUS GRANULAR EMBANKMENT
 - [Hatched Box] ROCK EXCAVATION

CONTRACT NO. 60B46				
F.A. RTE.	SECTION	COUNTY	TOTAL SHEETS	SHEET NO.
55	99 (1&2) WRS-2	WILL	228	204
STA. 473+00.00		TO STA. 476+00.00		
FED. ROAD DIST. NO.		ILLINOIS FED. AID PROJECT		

FINAL SURVEY
 SURVEY PLOTTED
 NOTE BOOK NO. _____
 AREAS CHECKED

ORIGINAL SURVEY
 SURVEY PLOTTED
 NOTE BOOK NO. _____
 AREAS CHECKED

PLOT DATE = @DATE@
 FILE NAME = @FILE@
 PLOT SC = @SCALE@
 USER NA = @USER@



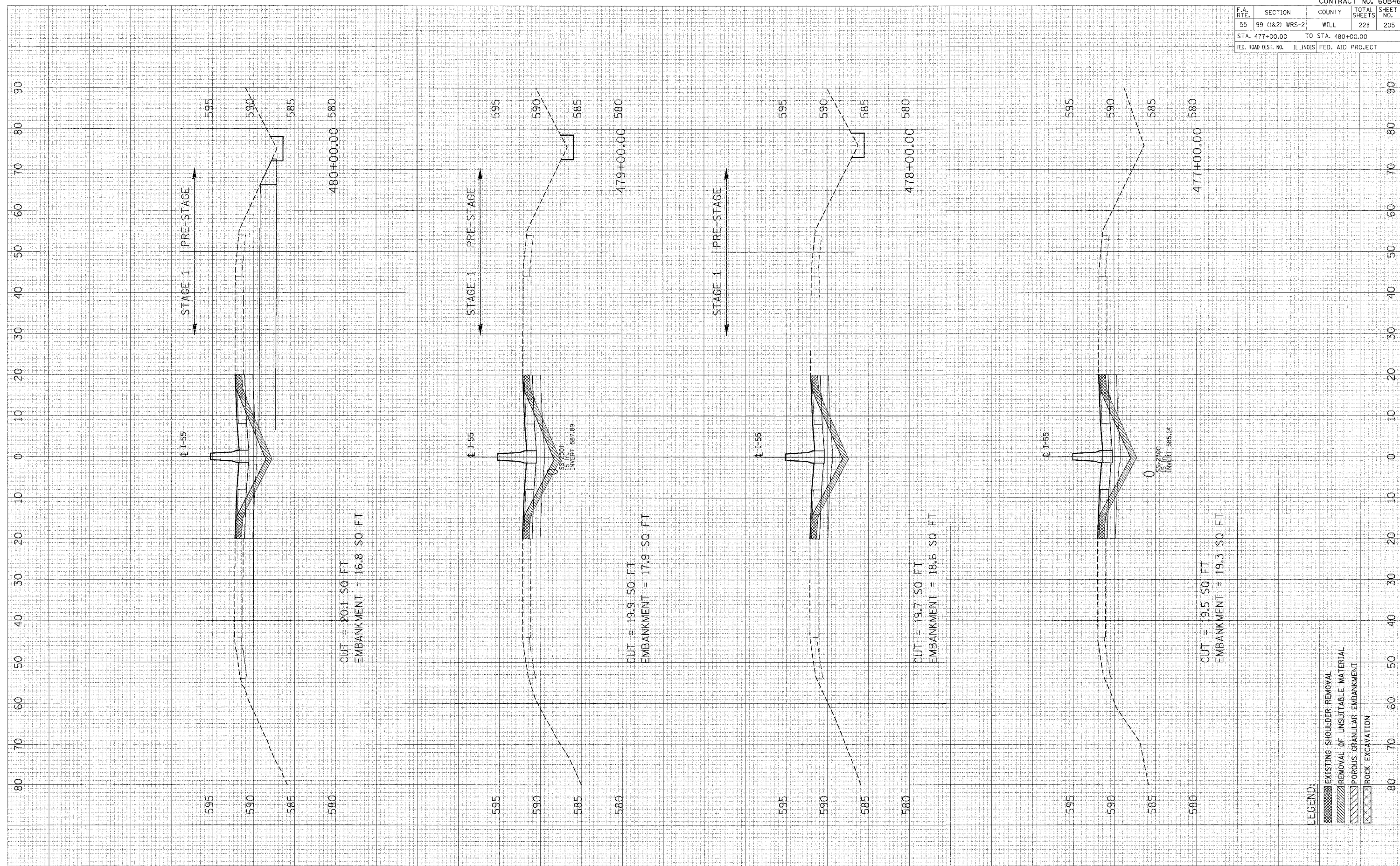
I-55 CROSS-SECTIONS

F.A. RTE.	SECTION	COUNTY	TOTAL SHEETS	SHEET NO.
55	99 (1&2) WRS-2	WILL	228	205
STA. 477+00.00		TO STA. 480+00.00		
FED. ROAD DIST. NO.		ILLINOIS	FED. AID PROJECT	

FINAL SURVEY NOTE BOOK NO. _____

UNLAWFUL SURVEY NOTE BOOK NO. _____

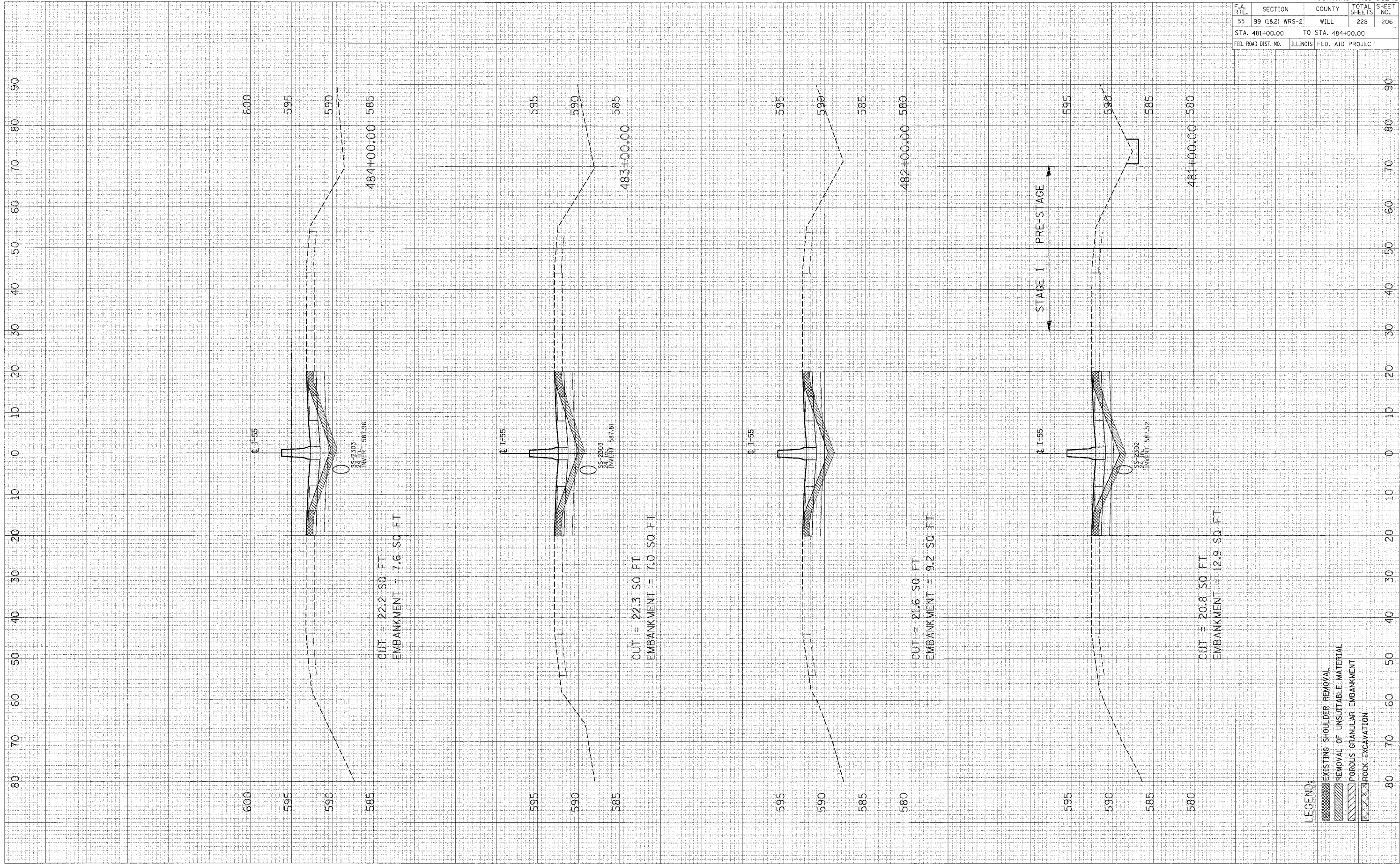
PLOT DATE = 01/01/01
 FILE NAME = 01/01/01
 PLOT SC = 01/01/01
 USER NO. = 01/01/01



PLOT DATE: 8/20/18
 PLOT SCALE: 1"=40'
 USER: J. H. B. / JHB

ORIGINAL SURVEY NO. _____
 SURVEY PLOTTED BY: _____
 NOTE BOOK NO. _____
 AREAS CHECKED: _____

SAVED SURVEY NO. _____
 SURVEY PLOTTED BY: _____
 NOTE BOOK NO. _____
 AREAS CHECKED: _____



- LEGEND:
- EXISTING SHOULDER REMOVAL
 - REMOVAL OF UNSUITABLE MATERIAL
 - POROUS GRANULAR EMBANKMENT
 - ROCK EXCAVATION

CONTRACT NO. 60B46				
F.A. RT.	SECTION	COUNTY	TOTAL SHEETS	SHEET NO.
55	99 (I&2) WRS-2	WILL	226	206
STA. 481+00.00		TO STA. 484+00.00		
FED. ROAD DIST. NO.		ILLINOIS	FED. AID PROJECT	

F.A. RTE.	SECTION	COUNTY	TOTAL SHEETS	SHEET NO.
55	99 (1&2) WRS-2	WILL	228	207
STA. 485+00.00		TO STA. 489+00.00		
FED. ROAD DIST. NO.		ILLINOIS	FED. AID PROJECT	

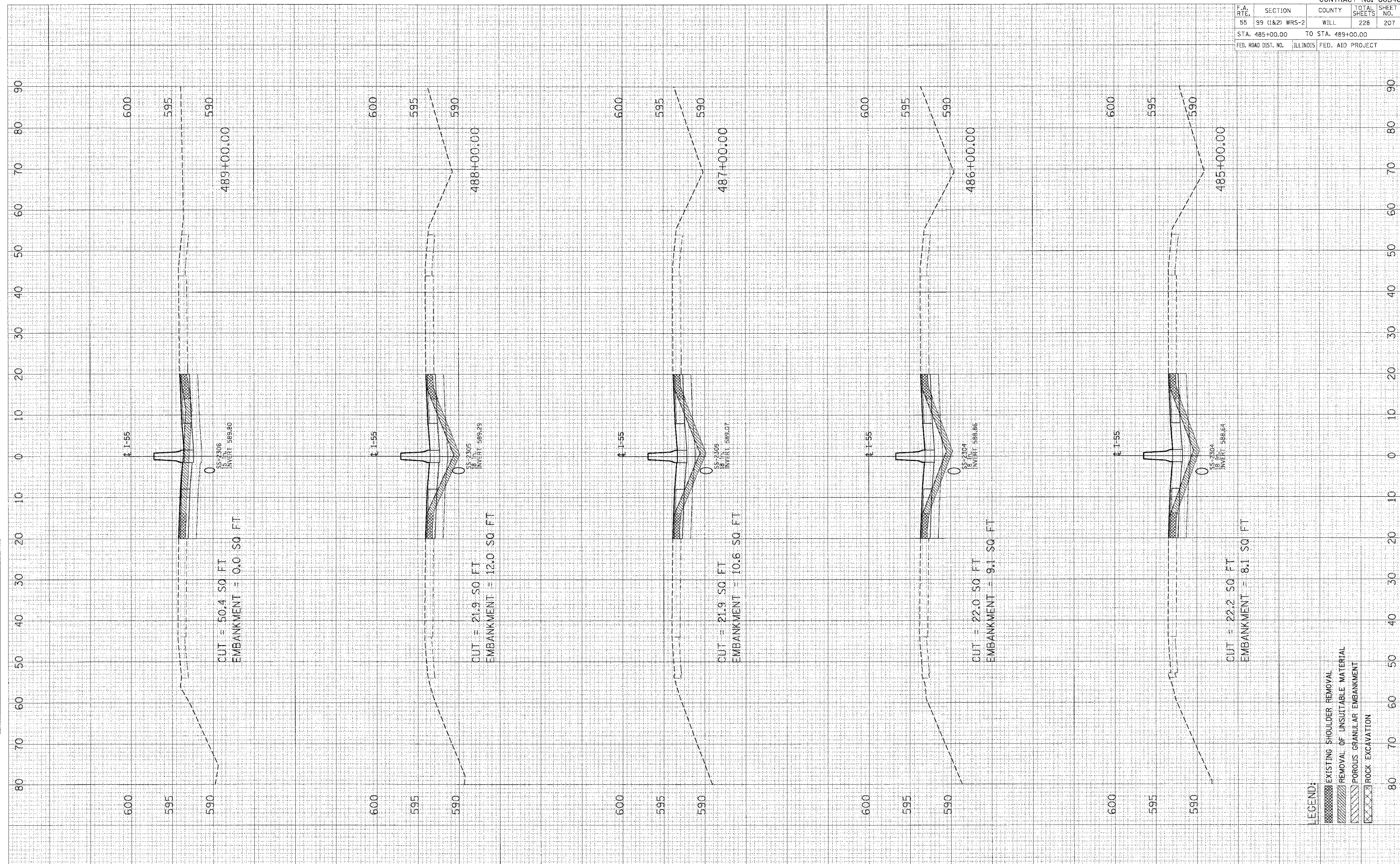
FINAL SURVEY

SURVEYED	DATE
NOTED	DATE
AREAS CHECKED	DATE

ORIGINAL SURVEY

SURVEYED	DATE
NOTED	DATE
AREAS CHECKED	DATE

PLOT DATE = 04/15/08
 FILE NAME = 041508
 PLOT SCAL = 1/8"=1'-0"
 USER NAME = JUSBR



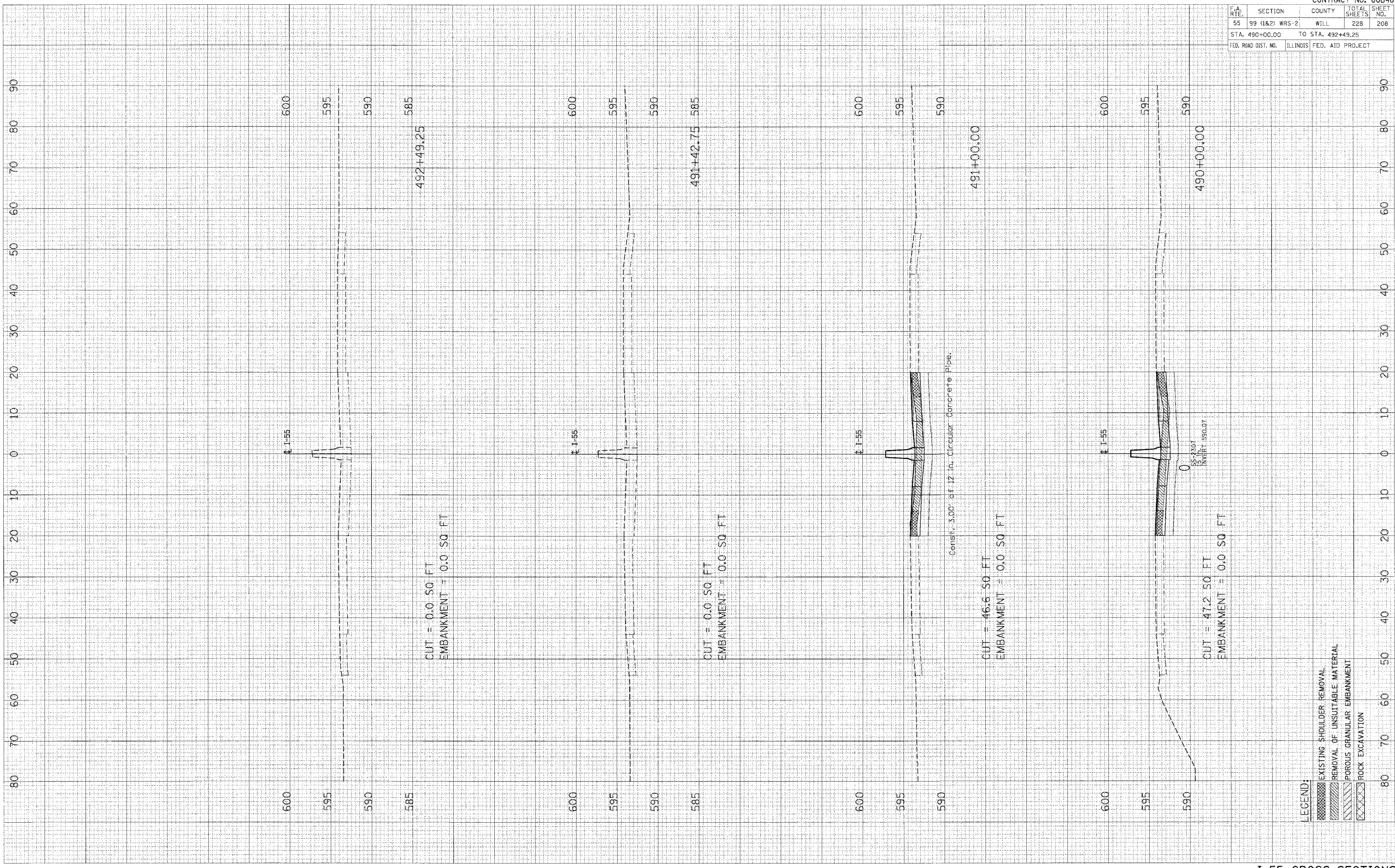
- LEGEND:
- [Hatched Box] EXISTING SHOULDER REMOVAL
 - [Hatched Box] REMOVAL OF UNSUITABLE MATERIAL
 - [Hatched Box] POROUS GRANULAR EMBANKMENT
 - [Hatched Box] ROCK EXCAVATION

F.A. RTE.	SECTION	COUNTY	TOTAL SHEETS	SHEET NO.
55	99 (1&2) WRS-2	WILL	228	208
STA. 490+00.00		TO STA. 492+49.25		
FED. ROAD DIST. NO.		ILLINOIS	FED. AID PROJECT	

FINAL SURVEY PLOTTED TEMPLATE AREAS CHECKED

ORIGINAL SURVEY PLOTTED TEMPLATE AREAS CHECKED

PLOT DATE: 8/24/08
 PLOT BY: J. W. BROWN
 USER: J. W. BROWN



F.A. RTE.	SECTION	COUNTY	TOTAL SHEETS	SHEET NO.
55	99 (1&2) WRS-2	WILL	228	209
STA. 493+00.00		TO STA. 496+00.00		
FED. ROAD DIST. NO.		ILLINOIS	FED. AID PROJECT	

FINAL SURVEY NOTE BOOK NO. _____

SURVEYED _____

PLOTTED _____

AREA CHECKED _____

ORIGINAL SURVEY NOTE BOOK NO. _____

SURVEYED _____

PLOTTED _____

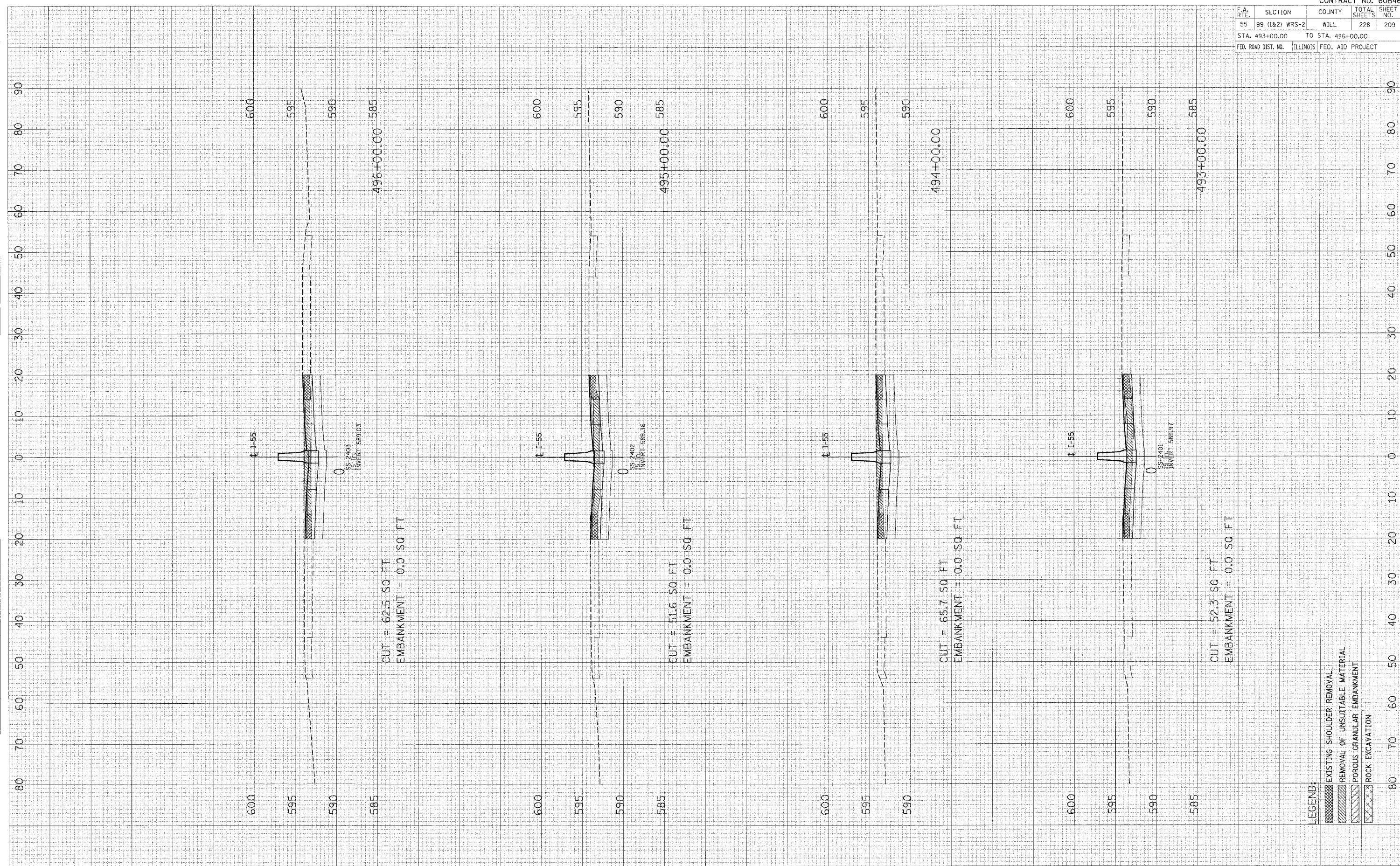
AREA CHECKED _____

PLOT DATE = 04/20/03

FILE NAME = I-55

PLOT ST. = 1"=40'

USER NA = JREB

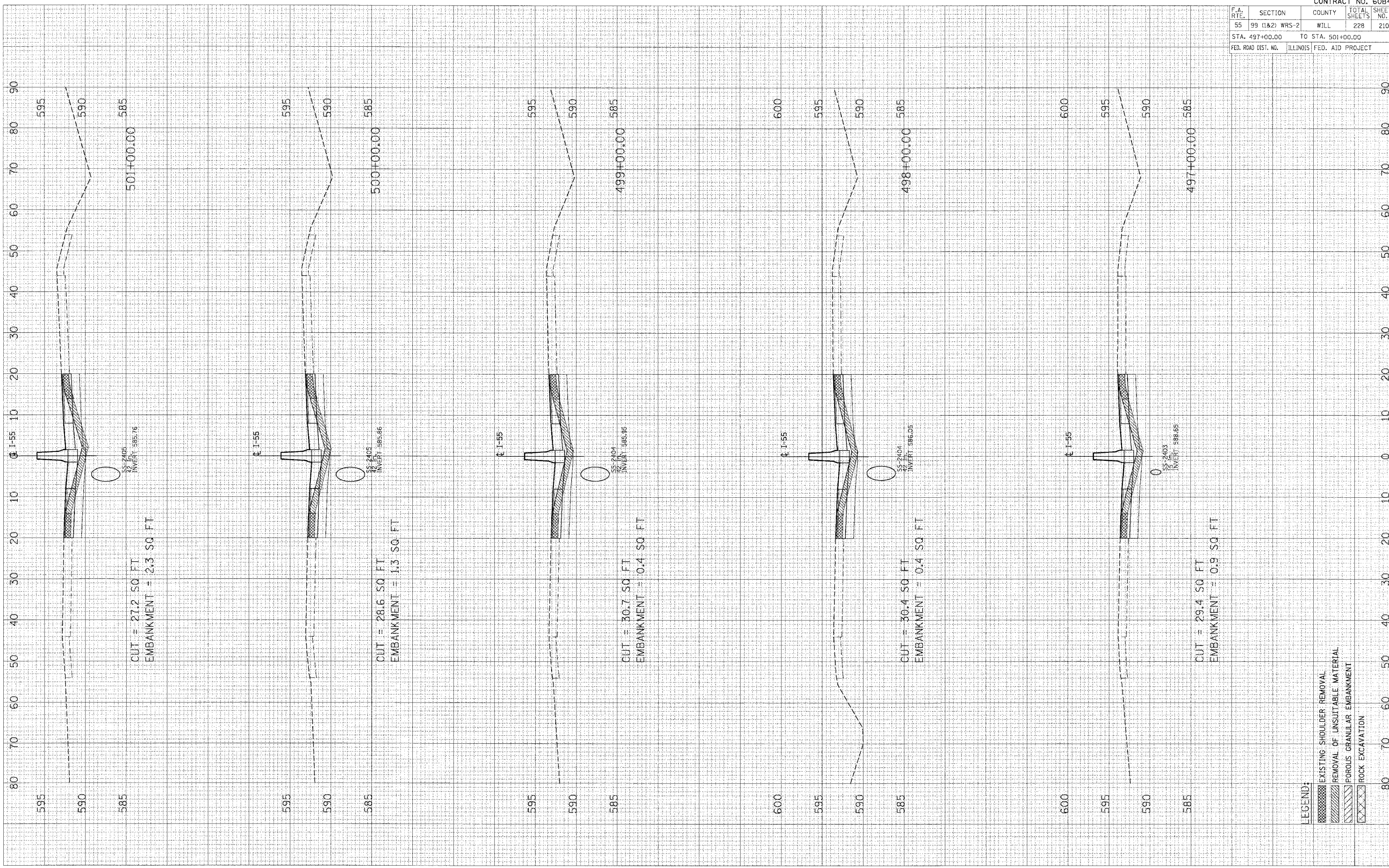


F.A. RTE.	SECTION	COUNTY	TOTAL SHEETS	SHEET NO.
55	99 (1&2) WRS-2	WILL	228	210
STA. 497+00.00		TO STA. 501+00.00		
FED. ROAD DIST. NO.		ILLINOIS		FED. AID PROJECT

ORIGINAL SURVEY	SURVEYED
NOTE BOOK NO.	PLATED
	TEMPLATE
	AREAS CHECKED

ORIGINAL SURVEY	SURVEYED
NOTE BOOK NO.	PLATED
	TEMPLATE
	AREAS CHECKED

PLOT DATE = DATE
 PLOT SCALE = SCALE
 USER NA. = USER

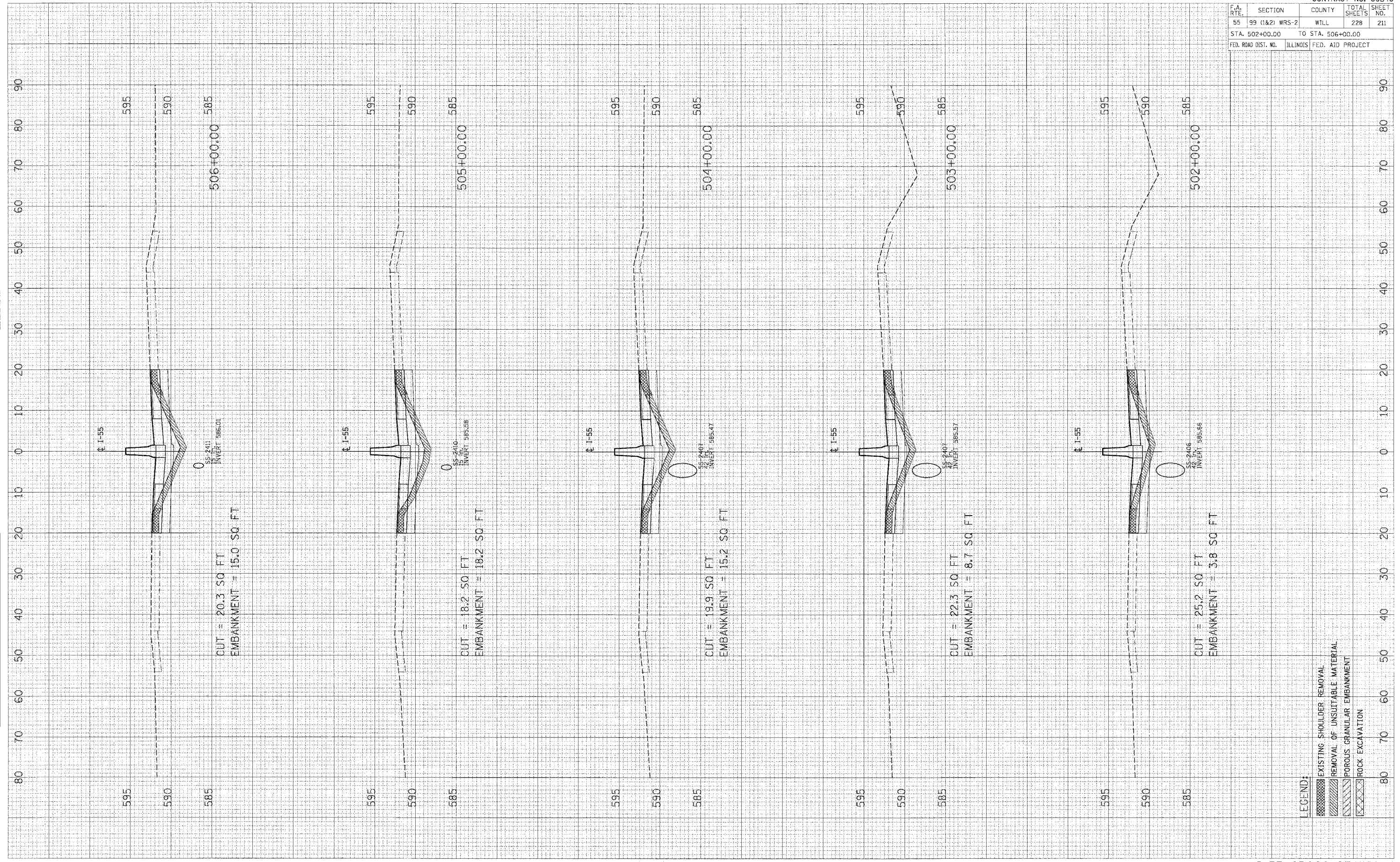


F.A. RTE.	SECTION	COUNTY	TOTAL SHEETS	SHEET NO.
55	99 (1&2) WRS-2	WILL	228	211
STA. 502+00.00		TO STA. 506+00.00		
FED. ROAD DIST. NO.		ILLINOIS	FED. AID PROJECT	

ORIGINAL SURVEY
 SURVEY
 NOTE BOOK
 AREAS CHECKED

ORIGINAL SURVEY
 SURVEY
 NOTE BOOK
 AREAS CHECKED

PLOT DATE = 04/15/04
 FILE NAME = 041504
 PLOT SCP = 041504
 USER NBR = 041504



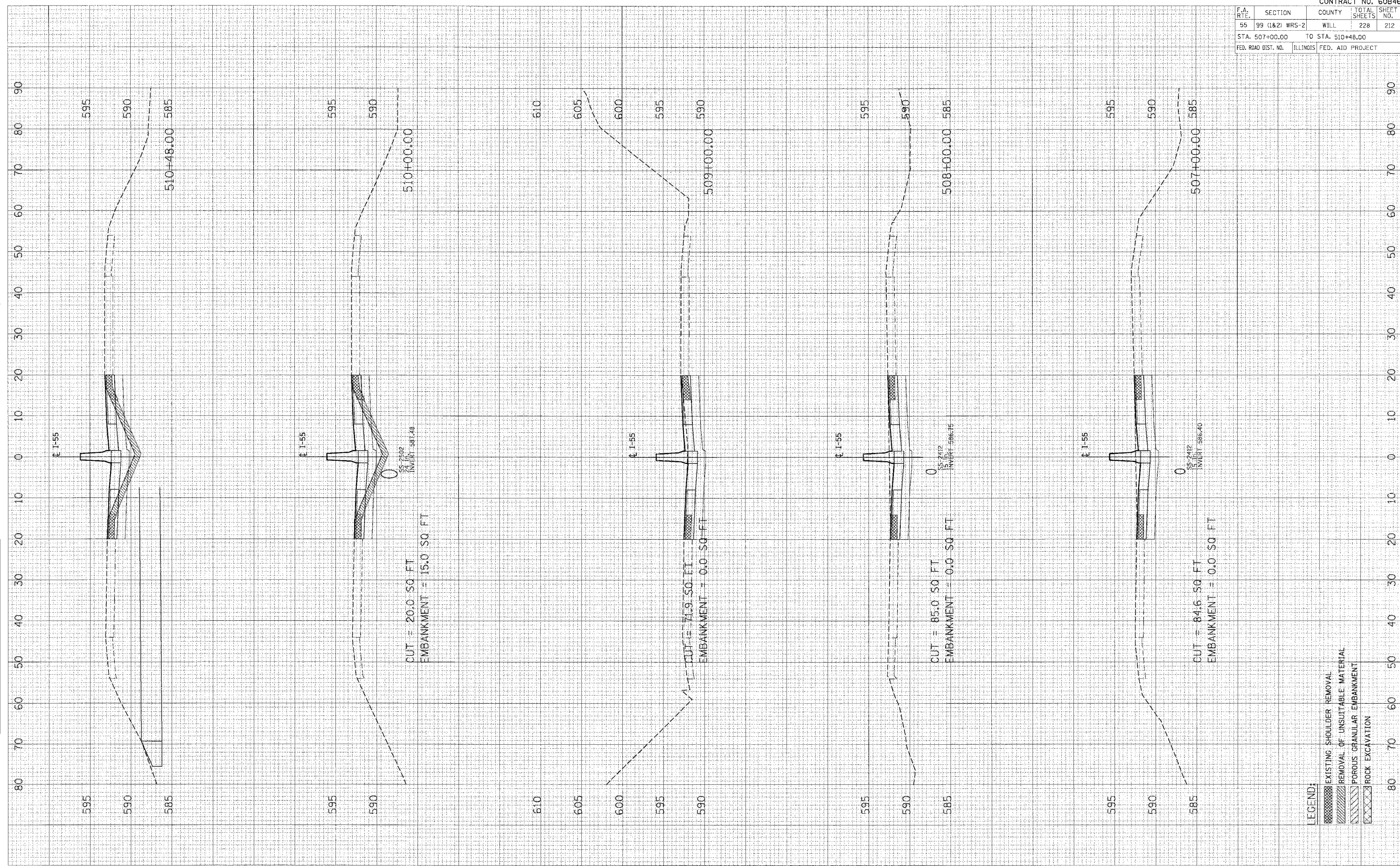
- LEGEND:
- [Hatched Box] EXISTING SHOULDER REMOVAL
 - [Hatched Box] REMOVAL OF UNSUITABLE MATERIAL
 - [Hatched Box] POROUS GRANULAR EMBANKMENT
 - [Hatched Box] ROCK EXCAVATION

F.A. DIST.	SECTION	COUNTY	TOTAL SHEETS	SHEET NO.
55	99 (1&2) WRS-2	WILL	228	212
STA. 507+00.00		TO STA. 510+48.00		
FED. ROAD DIST. NO.		ILLINOIS		FED. AID PROJECT

FINAL SURVEY SURVEYED BY: []
 NOTE BOOK NO.: []
 TYPED BY: []
 AREAS CHECKED: []

ORIGINAL SURVEY SURVEYED BY: []
 NOTE BOOK NO.: []
 TYPED BY: []
 AREAS CHECKED: []

PLOT DATE: []
 FILE NAME: []
 PLOT SC: []
 USER: []



F.A. RTE.	SECTION	COUNTY	TOTAL SHEETS	SHEET NO.
55	99 (1&2) WRS-2	WILL	228	213
STA. 511+00.00		TO STA. 514+00.00		
FED. ROAD DIST. NO.	ILLINOIS	FED. AID PROJECT		

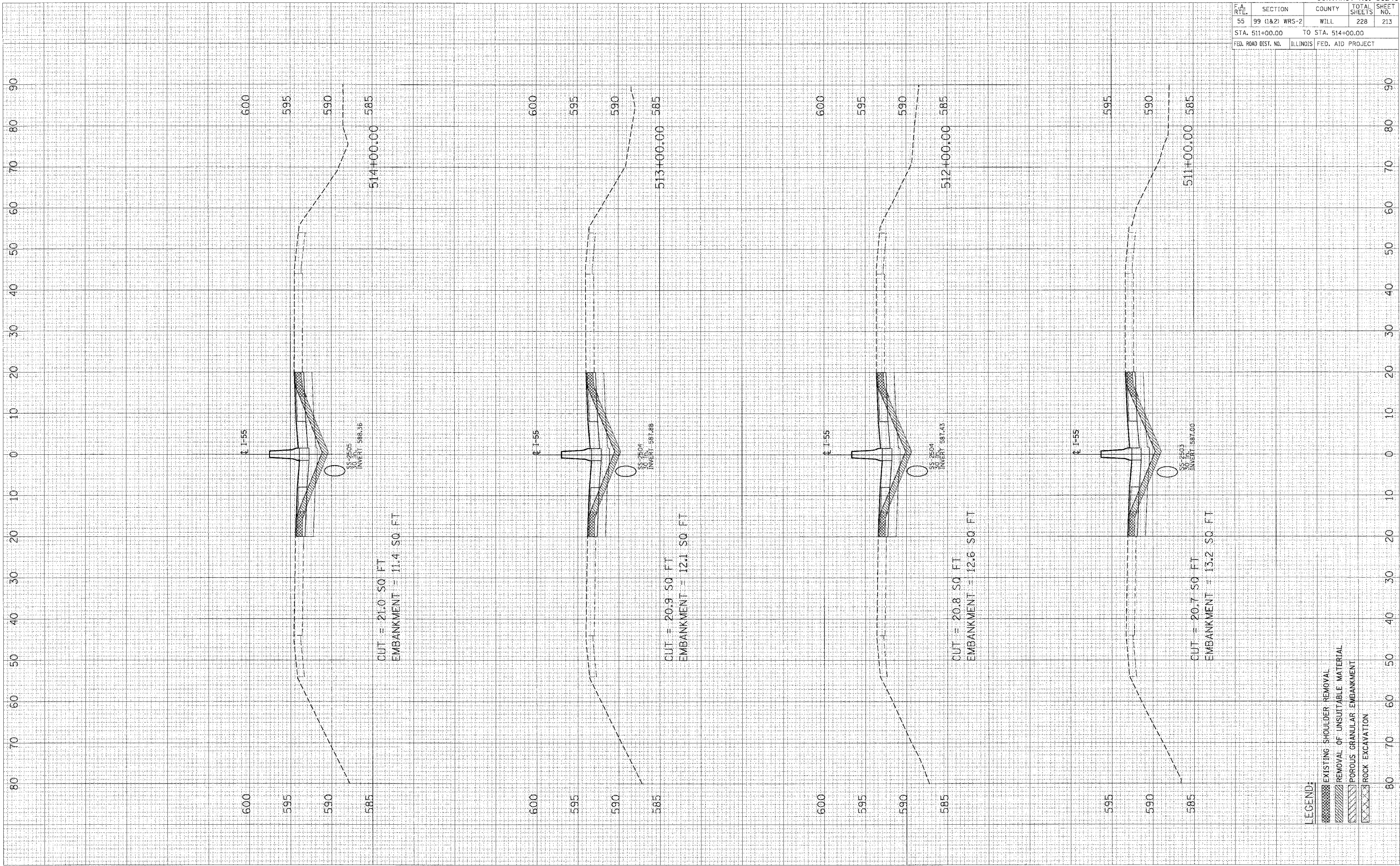
1 INCH SURVEY PLOTTED

SURVEYED	PLOTTED
NOTE BOOK	AREAS CHECKED
NO.	

ORIGINAL SURVEY PLOTTED

SURVEYED	PLOTTED
NOTE BOOK	AREAS CHECKED
NO.	

PLOT DATE = 08/01/04
 PLOT TIME = 08:00 AM
 PLOT SCALE = 1/4" = 100 FT
 USER NAME = JLS/BERG



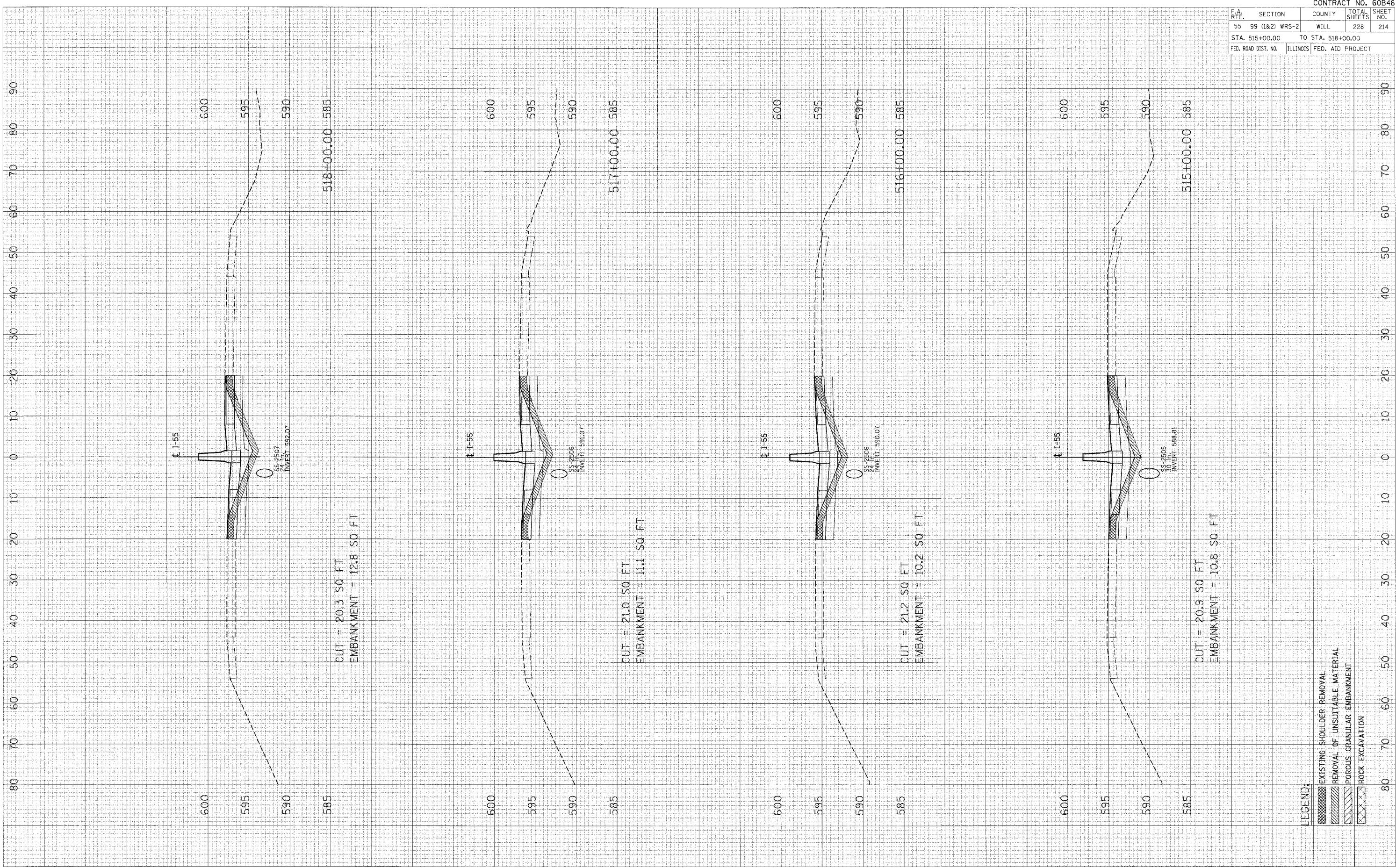
- LEGEND:
- EXISTING SHOULDER REMOVAL
 - REMOVAL OF UNSUITABLE MATERIAL
 - POROUS GRANULAR EMBANKMENT
 - ROCK EXCAVATION

F.A. RTE.	SECTION	COUNTY	TOTAL SHEETS	SHEET NO.
55	99 (I&2) WRS-2	WILL	228	214
STA. 515+00.00		TO STA. 518+00.00		
FED. ROAD DIST. NO.		ILLINOIS	FED. AID PROJECT	

ORIGINAL SURVEY PLOTTED
 SURVEY PLOTTED
 NOTE BOOK NO. 552.07
 AREAS CHECKED

ORIGINAL SURVEY PLOTTED
 SURVEY PLOTTED
 NOTE BOOK NO. 591.07
 AREAS CHECKED

PLOT DATE = 6/24/04
 PLOT SCALE = 1" = 40' (HORIZONTAL)
 PLOT SCALE = 1" = 10' (VERTICAL)
 USER NO. = 1000000000



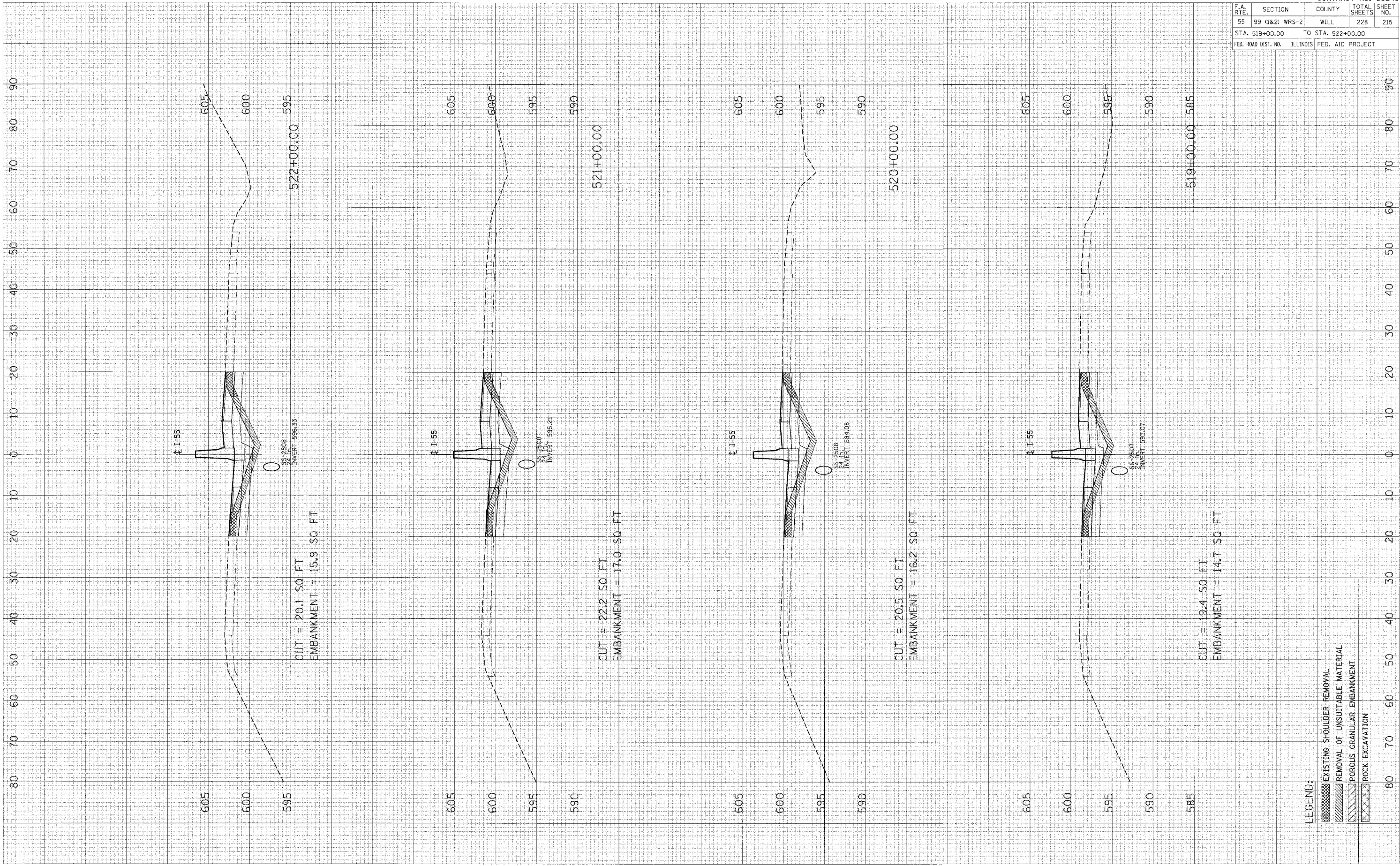
- LEGEND:
- EXISTING SHOULDER REMOVAL
 - REMOVAL OF UNSUITABLE MATERIAL
 - POROUS GRANULAR EMBANKMENT
 - ROCK EXCAVATION

F.A. RTE.	SECTION	COUNTY	TOTAL SHEETS	SHEET NO.
55	99 (I&2) WRS-2	WILL	228	215
STA. 519+00.00		TO STA. 522+00.00		
FED. ROAD DIST. NO.	ILLINOIS	FED. AID PROJECT		

DATE: _____
 SURVEY: _____
 PLOTTED: _____
 NOTE BOOK: _____
 NO.: _____

DATE: _____
 SURVEY: _____
 PLOTTED: _____
 NOTE BOOK: _____
 NO.: _____

DATE: _____
 SURVEY: _____
 PLOTTED: _____
 NOTE BOOK: _____
 NO.: _____



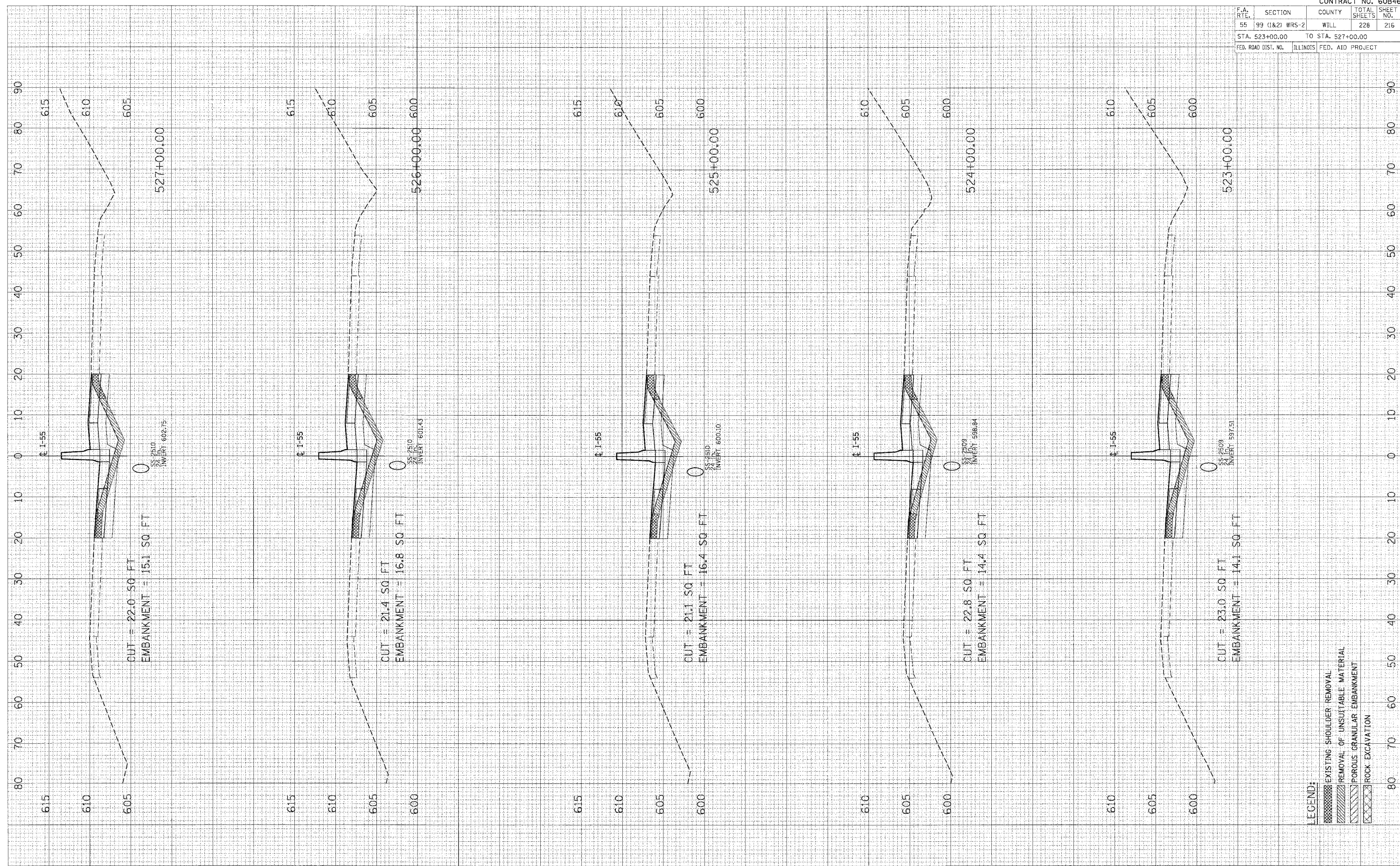
- LEGEND:
- EXISTING SHOULDER REMOVAL
 - REMOVAL OF UNSUITABLE MATERIAL
 - POROUS GRANULAR EMBANKMENT
 - ROCK EXCAVATION

F.A. DIST.	SECTION	COUNTY	TOTAL SHEETS	SHEET NO.
55	99 (1&2) WRS-2	WILL	228	216
STA. 523+00.00		TO STA. 527+00.00		
FED. ROAD DIST. NO.		ILLINOIS FED. AID PROJECT		

FINAL SURVEY SURVEYED BY: []
 NOTICED BOOK NO.: []
 TEMPLAT NO.: []
 AREAS CHECKED: []

UNFINISHED SURVEY SURVEYED BY: []
 NOTICED BOOK NO.: []
 TEMPLAT NO.: []
 AREAS CHECKED: []

PLOT DATE = 04/15/04
 FILE NAME = 01LELA
 PLOT ST = 0SCALE
 USER No. = 0USER



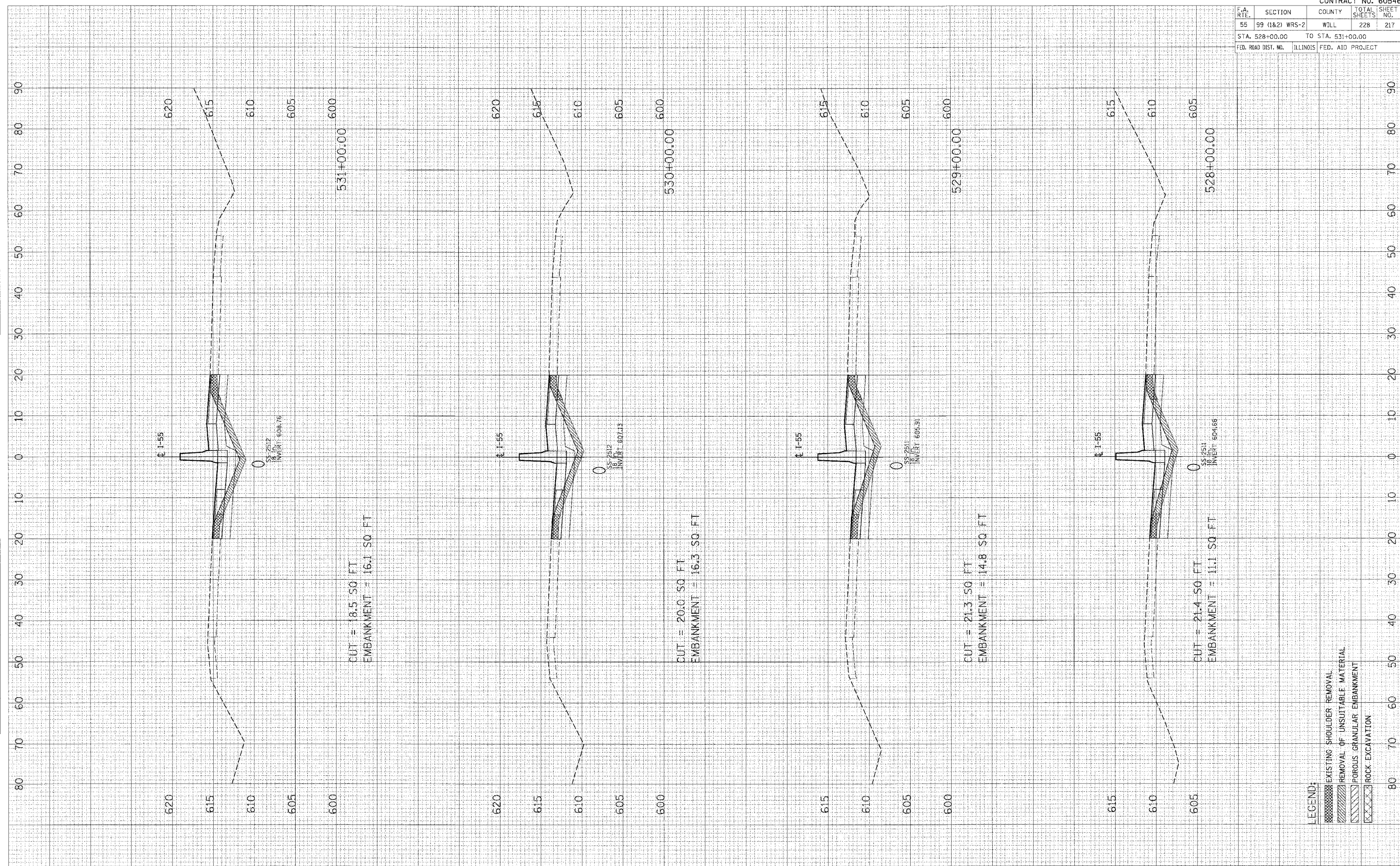
LEGEND:
 [Symbol] EXISTING SHOULDER REMOVAL
 [Symbol] REMOVAL OF UNSUITABLE MATERIAL
 [Symbol] POROUS GRANULAR EMBANKMENT
 [Symbol] ROCK EXCAVATION

F.A. RTE.	SECTION	COUNTY	TOTAL SHEETS	SHEET NO.
55	99 (1&2) WRS-2	WILL	228	217
STA. 528+00.00		TO STA. 531+00.00		
FED. ROAD DIST. NO.		ILLINOIS	FED. AID PROJECT	

FINAL SURVEY
 SURVEYED BY: []
 CHECKED BY: []
 DATE: []
 NO. []

UNUSUAL SURVEY
 SURVEYED BY: []
 CHECKED BY: []
 DATE: []
 NO. []

PLOT DATE = []
 FILE NAME = []
 PLOT SC = []
 USER NAME = []

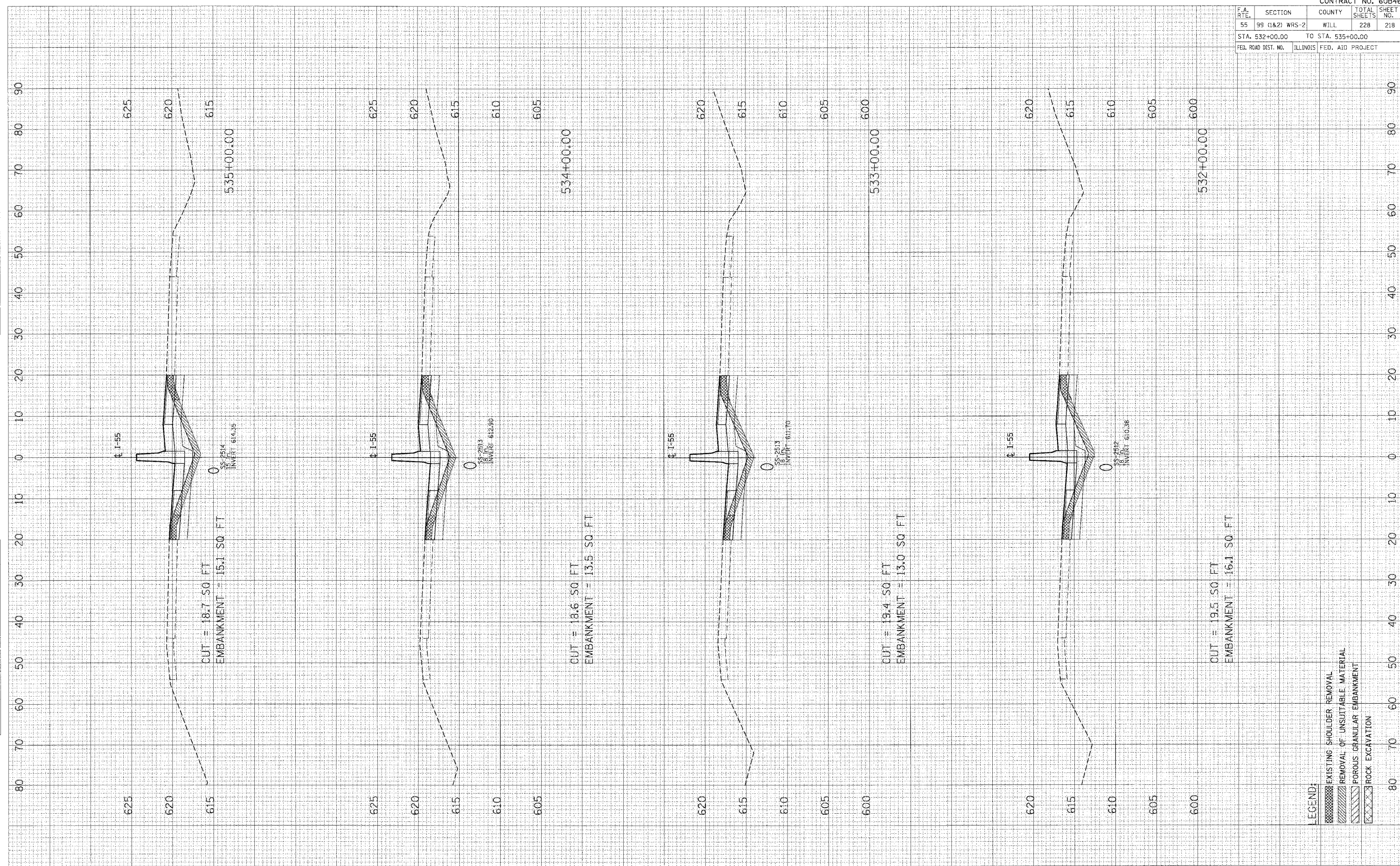


F.A. RTE.	SECTION	COUNTY	TOTAL SHEETS	SHEET NO.
55	99 (1&2) WRS-2	WILL	228	218
STA. 532+00.00		TO STA. 535+00.00		
FED. ROAD DIST. NO.	ILLINOIS	FED. AID PROJECT		

FINAL SURVEY	SURVEYED
NOTE BOOK	PLOTTED
NO.	AREAS CHECKED

ORIGINAL SURVEY	SURVEYED
NOTE BOOK	PLOTTED
NO.	AREAS CHECKED

PLOT DATE	DATE
PLOT NAME	FILE
PLOT SC	SCALE
USER NAME	USER

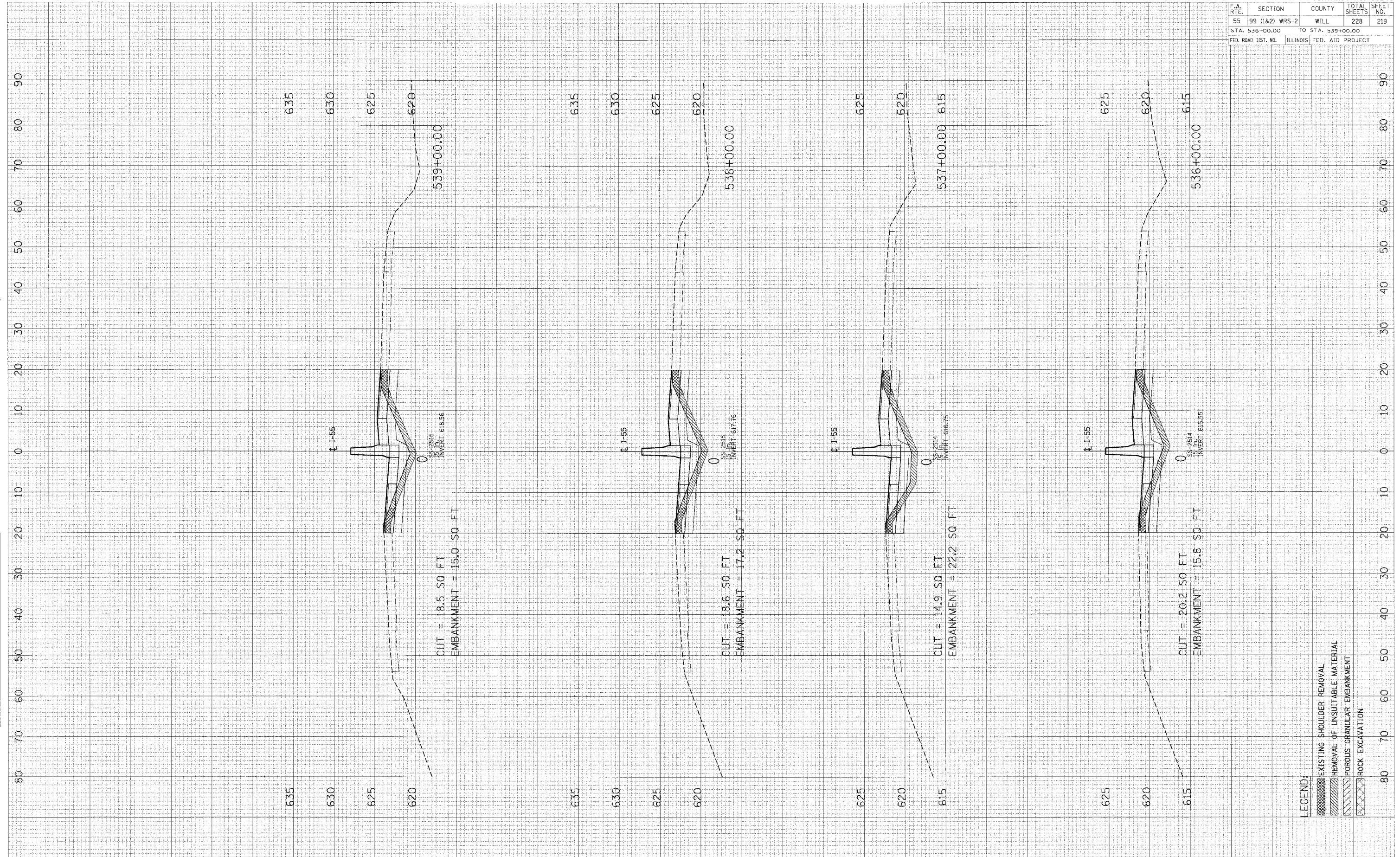


F.A. RTEL.	SECTION	COUNTY	TOTAL SHEETS	SHEET NO.
55	99 (1&2) WRS-2	WILL	228	219
STA. 536+00.00		TO STA. 539+00.00		
FED. ROAD DIST. NO.		ILLINOIS	FED. AID PROJECT	

FINAL SURVEY	SURVEYED
NOTE BOOK	PLOTTED
NO.	AREAS CHECKED

ORIGINAL SURVEY	SURVEYED
NOTE BOOK	PLOTTED
NO.	AREAS CHECKED

PLOT DATE = #DATE#
 FILE NAME = #FILE#
 PLOT ST = #SCALE#
 USER NA = #USER#



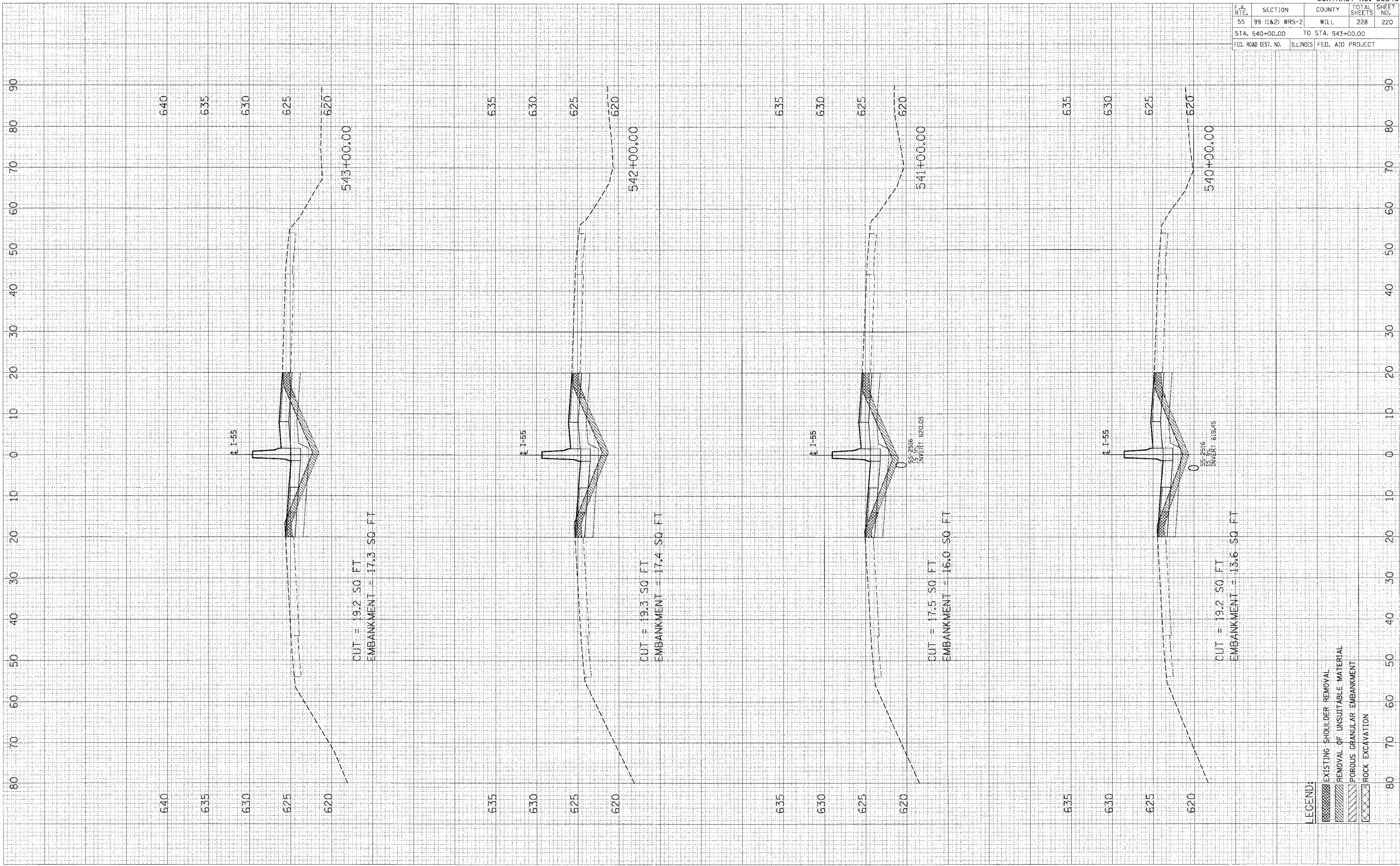
I-55 CROSS-SECTIONS

F.A. RTE.	SECTION	COUNTY	TOTAL SHEETS	SHEET NO.
55	99 (1&2) WRS-2	WILL	228	220
STA. 540+00.00		TO STA. 543+00.00		
FED. ROAD DIST. NO.	ILLINOIS	FED. AID PROJECT		

DATE	BY	CHECKED

DATE	BY	CHECKED

DATE	BY	CHECKED



LEGEND:

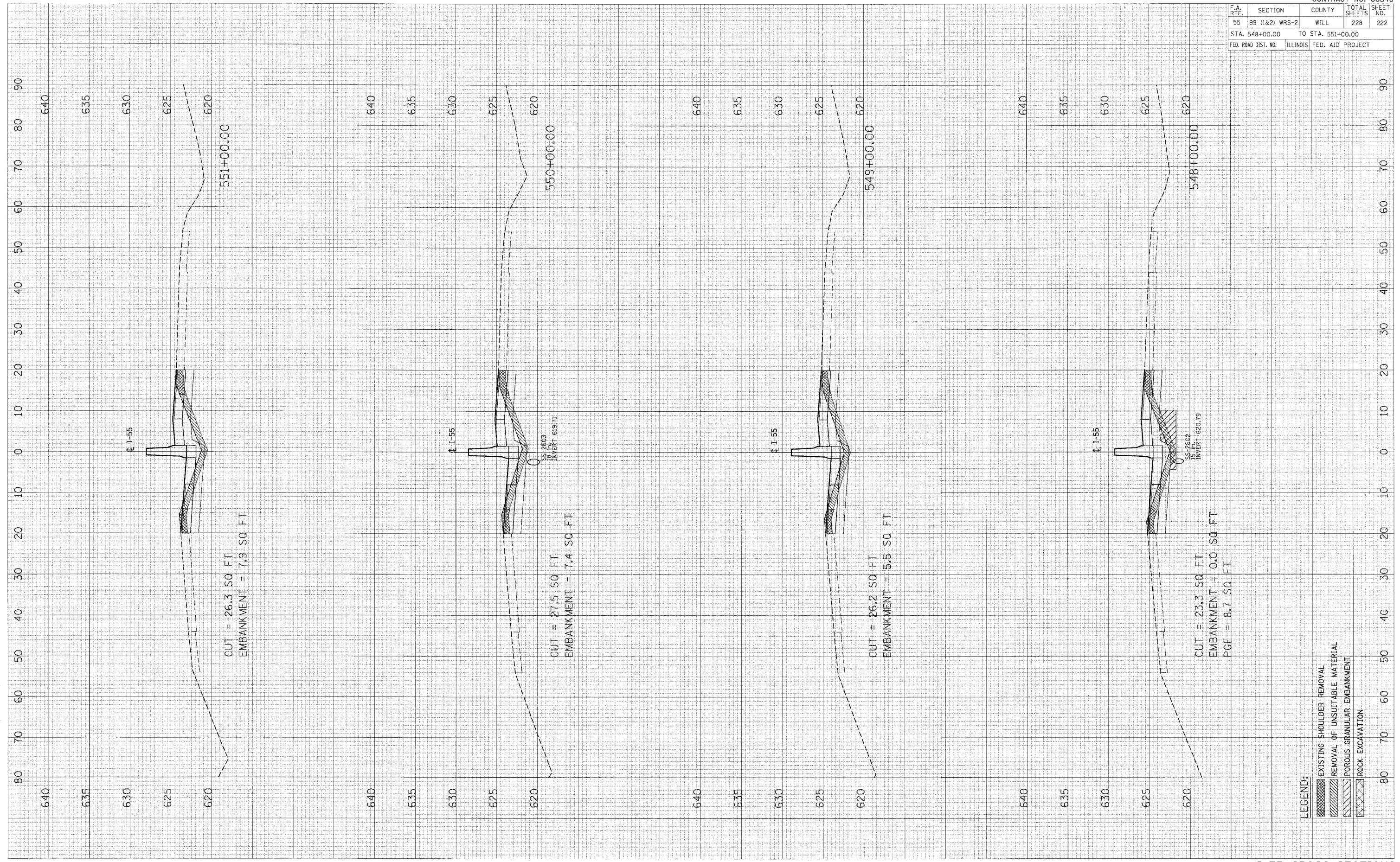
[Hatched Pattern]	EXISTING SHOULDER REMOVAL
[Diagonal Lines]	REMOVAL OF UNSUITABLE MATERIAL
[Cross-hatched Pattern]	POROUS GRANULAR EMBANKMENT
[Stippled Pattern]	ROCK EXCAVATION

F.A. RTE.	SECTION	COUNTY	TOTAL SHEETS	SHEET NO.
55	99 (1&2) WRS-2	WILL	228	222
STA. 548+00.00		TO STA. 551+00.00		
FED. ROAD DIST. NO.		ILLINOIS	FED. AID PROJECT	

FINAL SURVEY SURVEYED SURVEYED
NOTE BOOK TEMPLATE AREAS
NO. AREAS CHECKED

ORIGINAL SURVEY SURVEYED SURVEYED
NOTE BOOK TEMPLATE AREAS
NO. AREAS CHECKED

PLUT DATE = 04/15/08
FILE NAME = 041508
PLUT SC = 041508
USER NAME = 041508

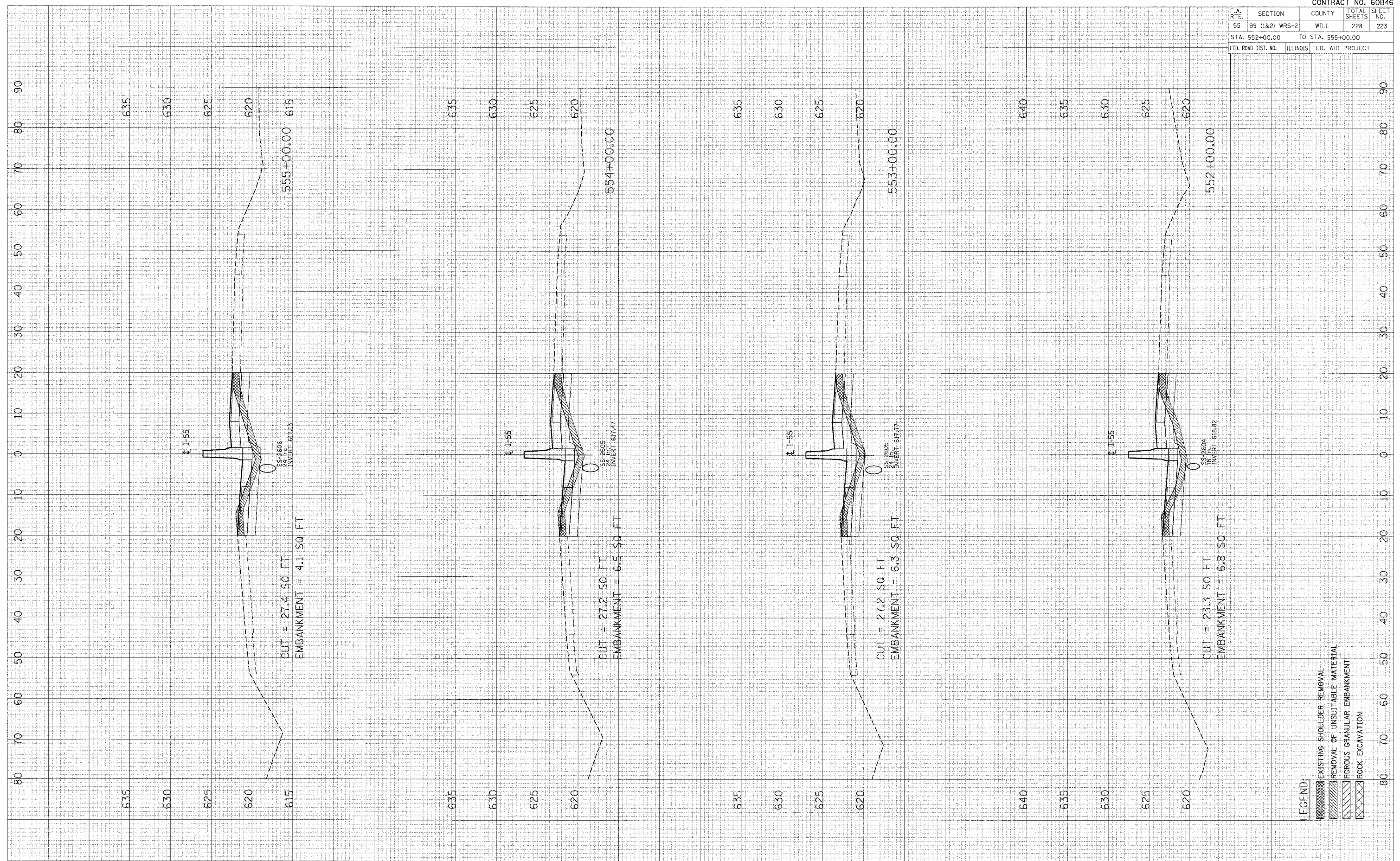


F.A. RTE.	SECTION	COUNTY	TOTAL SHEETS	SHEET NO.
55	99 (1&2) WRS-2	WILL	228	223
STA. 552+00.00		TO STA. 555+00.00		
FED. ROAD DIST. NO.	ILLINOIS	FED. AID PROJECT		

FINAL SURVEY
 SURVEYED BY: []
 NOTE BOOK NO. []
 TEMPLATE AREAS CHECKED: []

UNIFORM SURVEY
 SURVEYED BY: []
 NOTE BOOK NO. []
 TEMPLATE AREAS CHECKED: []

PLOT DATE: []
 FILE NAME: []
 PLOT ST: []
 USER NO.: []



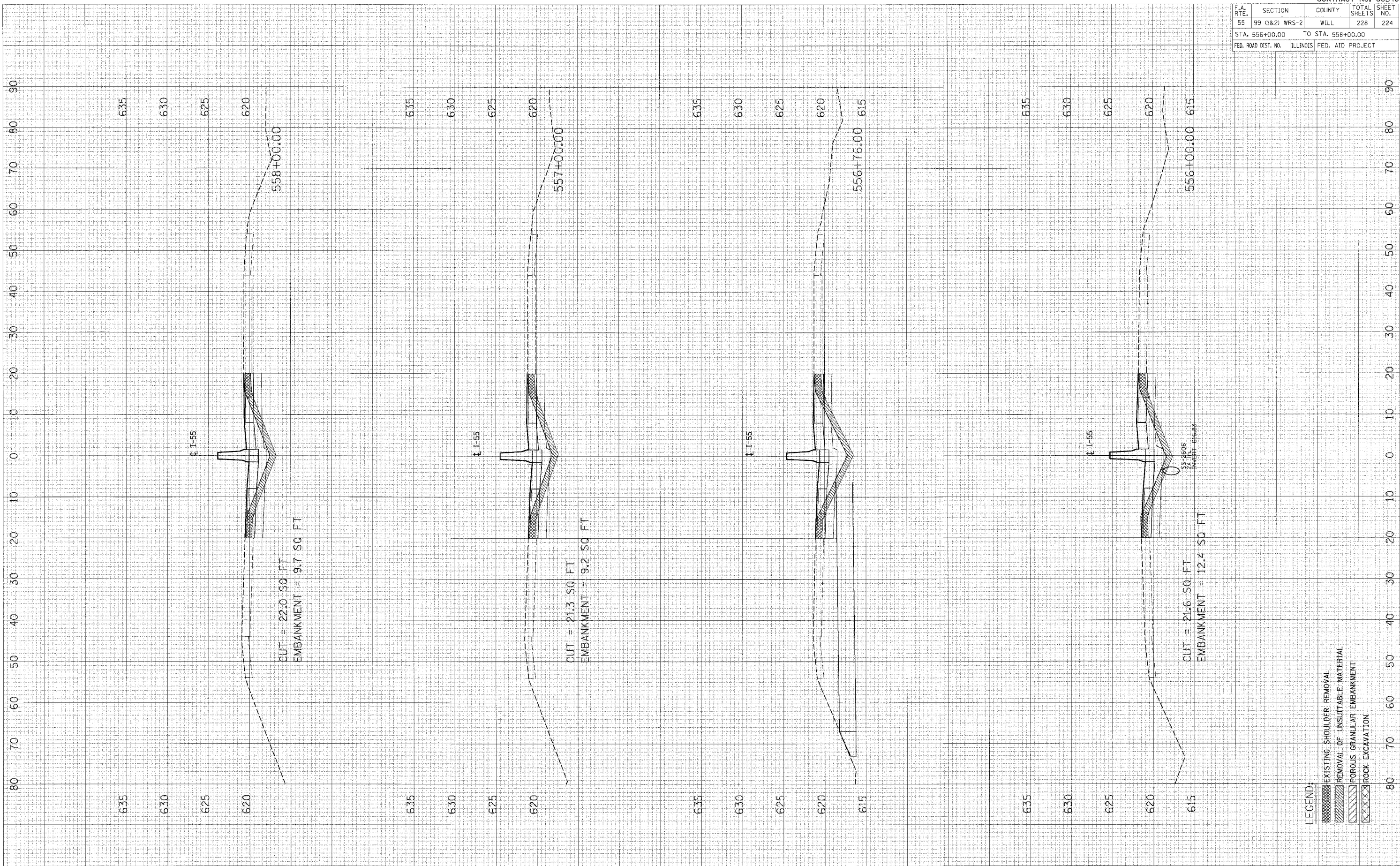
- LEGEND:
- [Hatched Box] EXISTING SHOULDER REMOVAL
 - [Hatched Box] REMOVAL OF UNSUITABLE MATERIAL
 - [Hatched Box] POROUS GRANULAR EMBANKMENT
 - [Hatched Box] ROCK EXCAVATION

F.A. RTE.	SECTION	COUNTY	TOTAL SHEETS	SHEET NO.
55	99 (1&2) WRS-2	WILL	228	224
STA. 556+00.00		TO STA. 558+00.00		
FED. ROAD DIST. NO.	ILLINOIS	FED. AID PROJECT		

PLANNED	SURVEYED	FLOTTED	DATE
NO.	NO.	NO.	NO.
AREAS CHECKED	AREAS CHECKED	AREAS CHECKED	AREAS CHECKED

ORIGINAL	SURVEYED	FLOTTED	DATE
NO.	NO.	NO.	NO.
AREAS CHECKED	AREAS CHECKED	AREAS CHECKED	AREAS CHECKED

PLOT DATE = 08/15/06
 PLOT SIZE = 8.5x11
 USER NAME = JWB/RSB



F.A. RTE.	SECTION	COUNTY	TOTAL SHEETS	SHEET NO.
55	99 (1&2) WRS-2	WILL	228	225
STA. 559+00.00		TO STA. 562+00.00		
FED. ROAD DIST. NO.		ILLINOIS	FED. AID PROJECT	

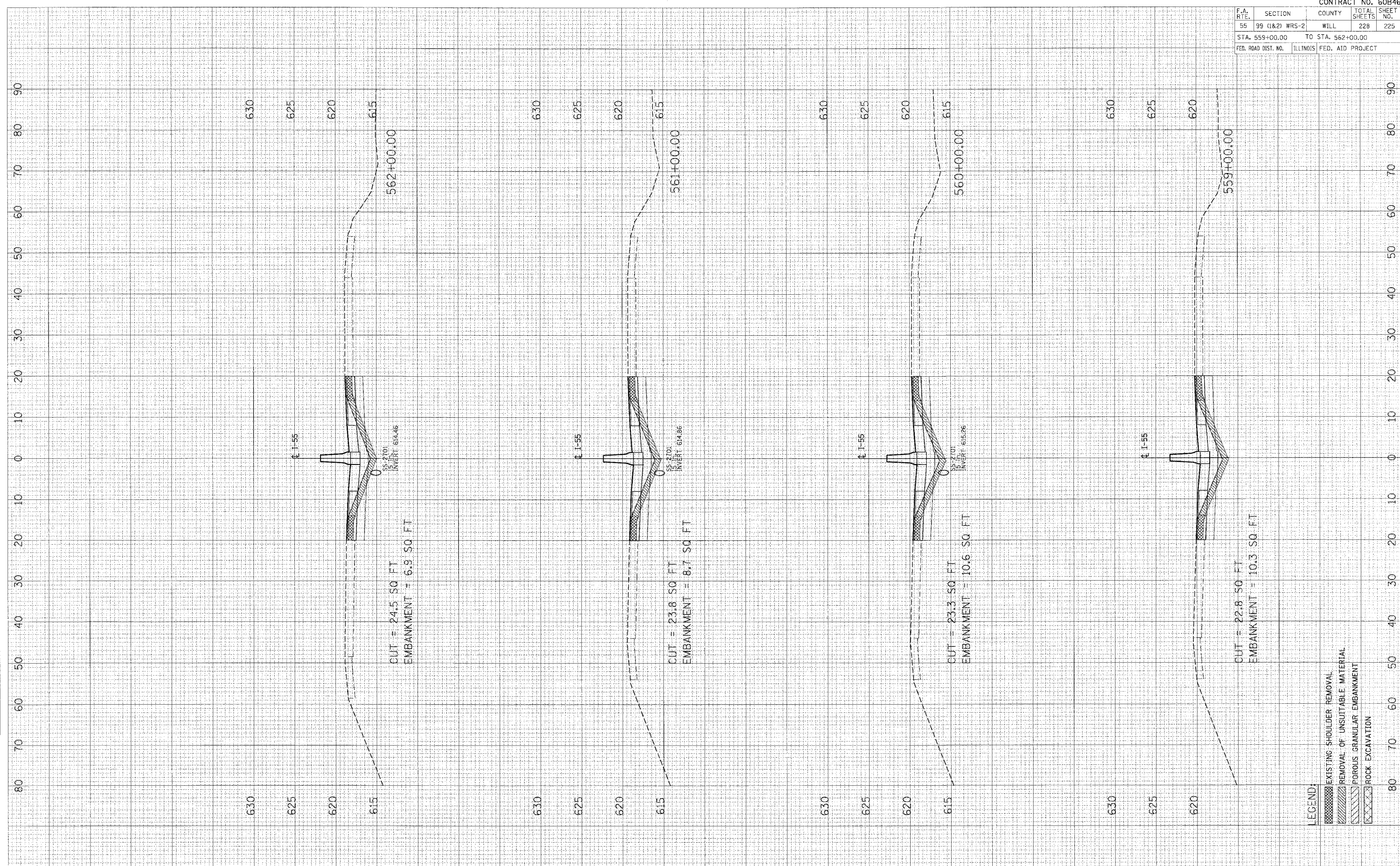
FINAL SURVEY

SURVEYED	DATE
NOTE BOOK	NO.
TEMPLATE	NO.
AREAS CHECKED	

ORIGINAL SURVEY

SURVEYED	DATE
NOTE BOOK	NO.
TEMPLATE	NO.
AREAS CHECKED	

PLOT DATE = 04/18/04
 FILE NAME = 041804
 PLOT SC = 041804
 USER NAME = RUSSE



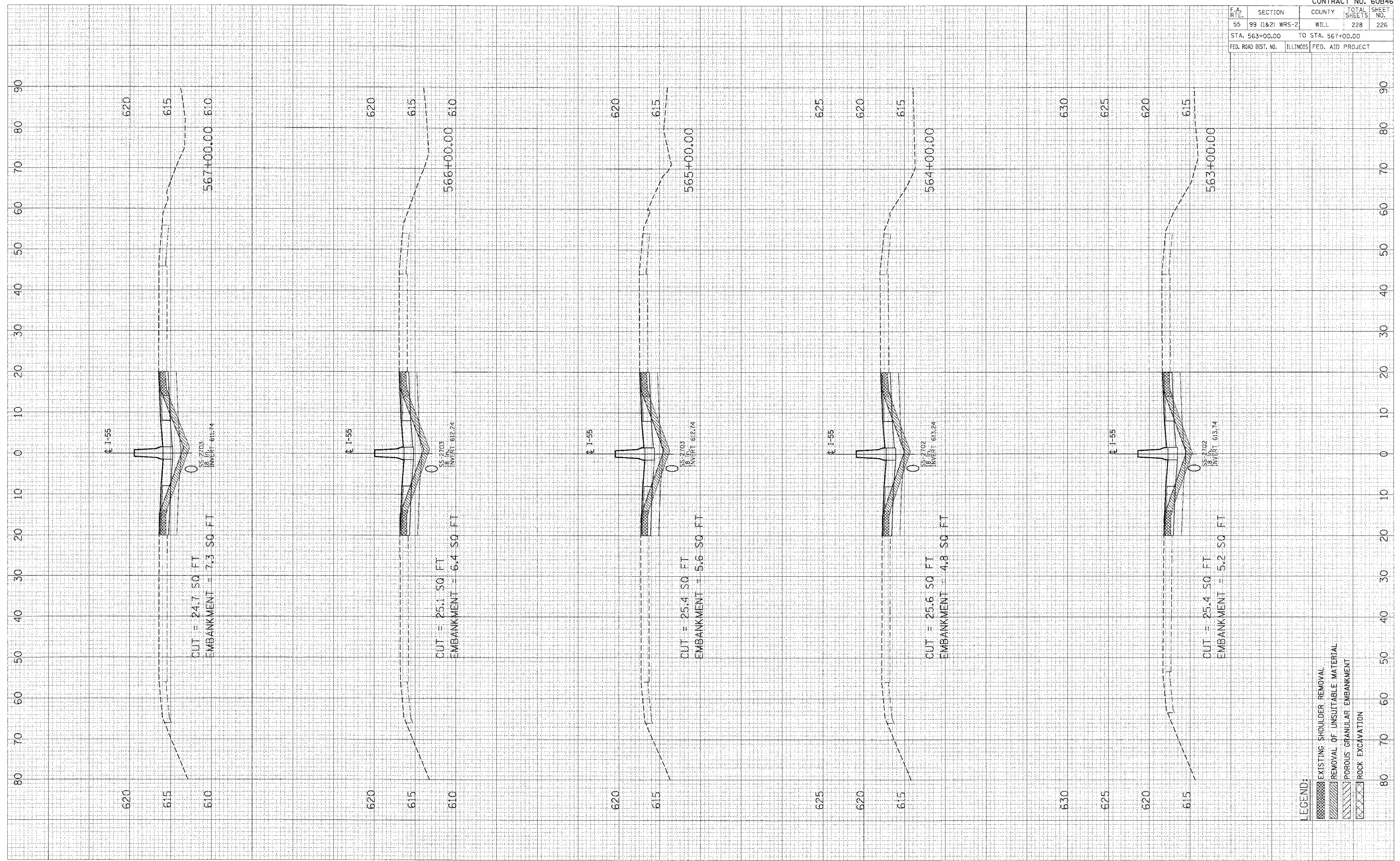
- LEGEND:
- EXISTING SHOULDER REMOVAL
 - REMOVAL OF UNSUITABLE MATERIAL
 - POROUS GRANULAR EMBANKMENT
 - ROCK EXCAVATION

F.A. RTE.	SECTION	COUNTY	TOTAL SHEETS	SHEET NO.
55	99 (1&2) WRS-2	WILL	228	226
STA. 563+00.00		TO STA. 567+00.00		
FED. ROAD DIST. NO.		ILLINOIS	FED. AID PROJECT	

FINAL SURVEY
 SURVEYED _____
 NOTE BOOK _____
 TEMPL. AT _____
 AREAS CHECKED _____

ORIGINAL SURVEY
 SURVEYED _____
 NOTE BOOK _____
 TEMPL. AT _____
 AREAS CHECKED _____

PLOT DATE = #DATE#
 FILE NAME = #FILE#
 PLOT S' = #SCALE#
 USER No. = #USER#

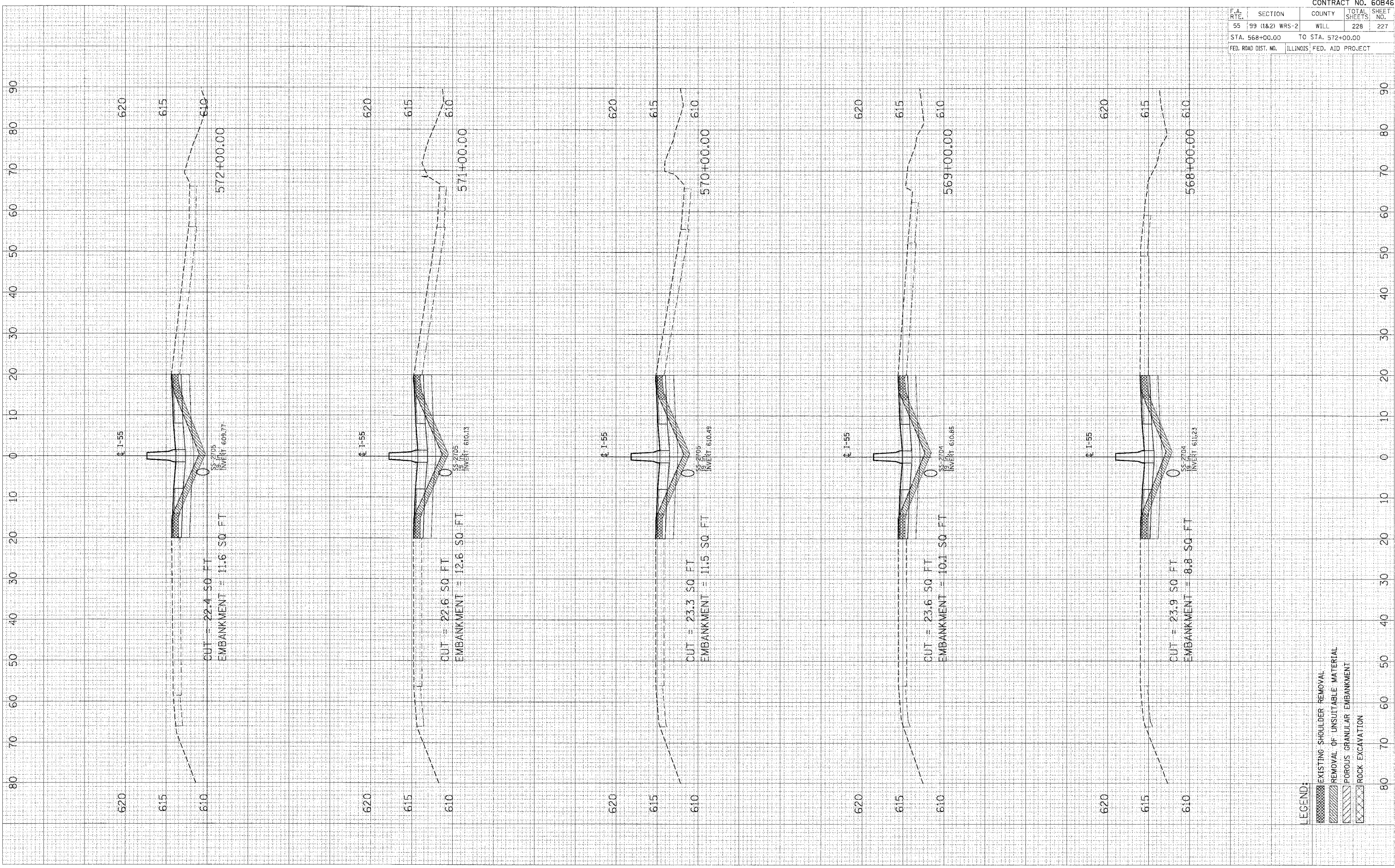


F.A. RTE.	SECTION	COUNTY	TOTAL SHEET NO.
55	99 (1&2) WRS-2	WILL	228
STA. 568+00.00		TO STA. 572+00.00	
FED. ROAD DIST. NO.		ILLINOIS FED. AID PROJECT	

SURVEYED
 SURVEY
 PLOTTED
 NOTE BOOK
 AREAS CHECKED
 NO.

SURVEYED
 SURVEY
 PLOTTED
 NOTE BOOK
 AREAS CHECKED
 NO.

PLOT DATE =
 FILE NAME =
 PLOT SCALE =
 USER NAME =




LEGEND:
 EXISTING SHOULDER REMOVAL
 REMOVAL OF UNSUITABLE MATERIAL
 POROUS GRANULAR EMBANKMENT
 ROCK EXCAVATION

F.A. RTE.	SECTION	COUNTY	TOTAL SHEETS	SHEET NO.
55	99 (1&2) WRS-2	WILL	228	228
STA. 573+00.00		TO STA. 573+00.00		
FED. ROAD DIST. NO.	ILLINOIS	FED. AID PROJECT		

FINAL SURVEY	SURVEYED	PLOTTED	DATE
NO.	NO.	NO.	NO.

ORIGINAL SURVEY	SURVEYED	PLOTTED	DATE
NO.	NO.	NO.	NO.

PLOT DATE = BDATE
 PLOT BY = BSNAME
 USER NAME = BUSER



LEGEND:

[Symbol]	EXISTING SHOULDER REMOVAL
[Symbol]	REMOVAL OF UNSUITABLE MATERIAL
[Symbol]	POROUS GRANULAR EMBANKMENT
[Symbol]	ROCK EXCAVATION