




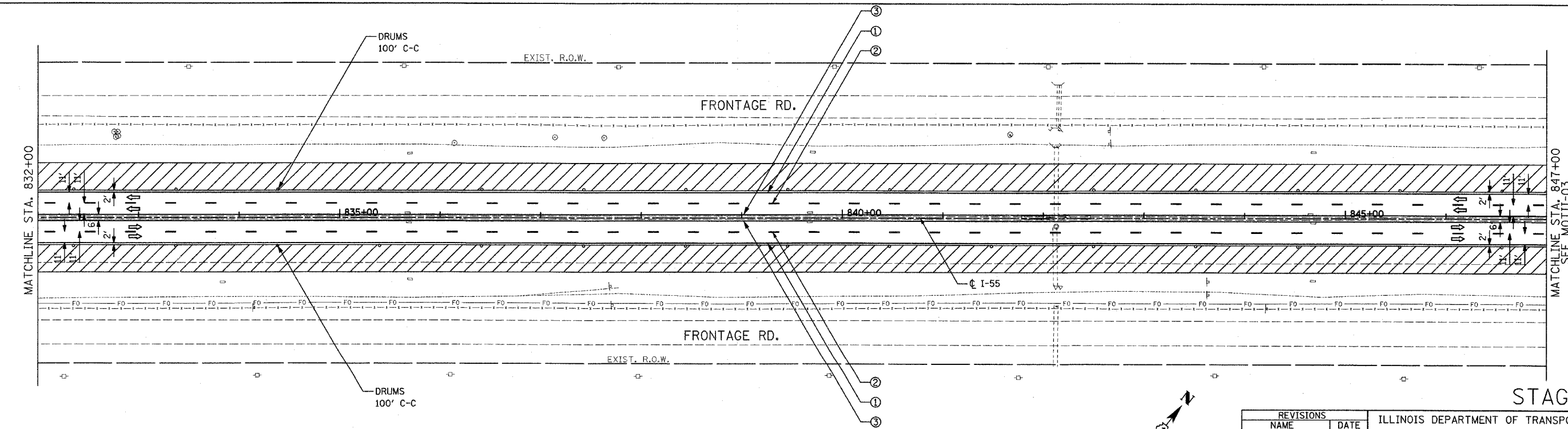
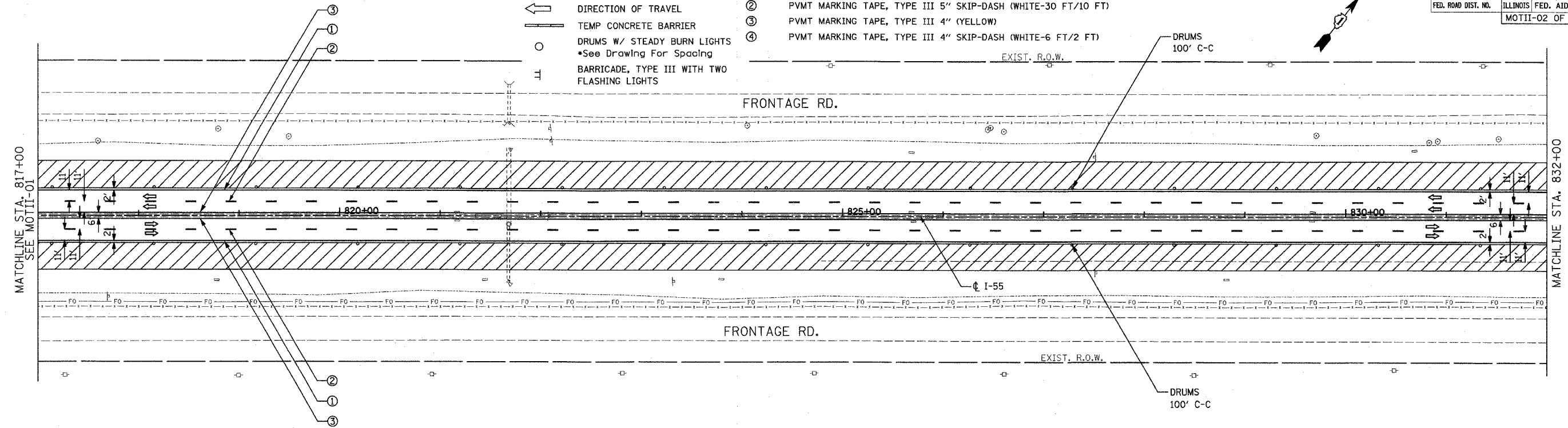


F.A.I. RTE.	SECTION	COUNTY	TOTAL SHEETS	SHEET NO.
55	99 (1&2) WRS-3	WILL	305	82
STA. 817+00		TO STA. 847+00		
FED. ROAD DIST. NO.		ILLINOIS FED. AID PROJECT		
		MOTII-02 OF 07		

LEGEND

-  WORK ZONE
 -  DIRECTION OF TRAVEL
 -  TEMP CONCRETE BARRIER
 -  DRUMS W/ STEADY BURN LIGHTS
•See Drawing For Spacing
 -  BARRICADE, TYPE III WITH TWO FLASHING LIGHTS
- ① PVMT MARKING TAPE, TYPE III 4" (WHITE)
 - ② PVMT MARKING TAPE, TYPE III 5" SKIP-DASH (WHITE-30 FT/10 FT)
 - ③ PVMT MARKING TAPE, TYPE III 4" (YELLOW)
 - ④ PVMT MARKING TAPE, TYPE III 4" SKIP-DASH (WHITE-6 FT/2 FT)



STAGE II

REVISIONS	
NAME	DATE

ILLINOIS DEPARTMENT OF TRANSPORTATION
 FAI ROUTE 55
 143RD STREET TO WEBER ROAD
 SUGGESTED STAGES OF CONSTRUCTION
 AND TRAFFIC CONTROL

SCALE: 1" = 50'
 DATE: 02-23-07
 DRAWN BY: TJR
 CHECKED BY: DM

