




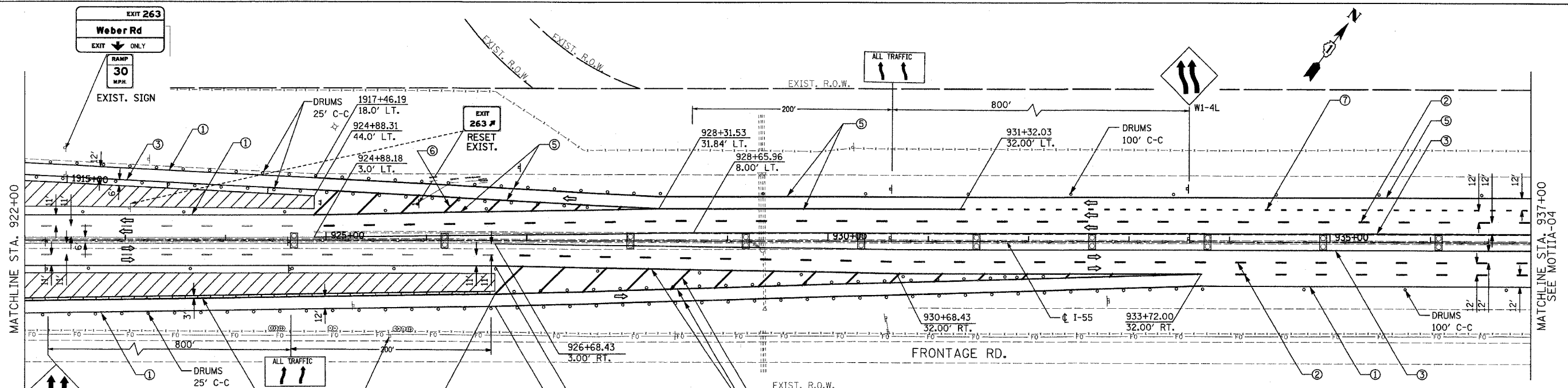
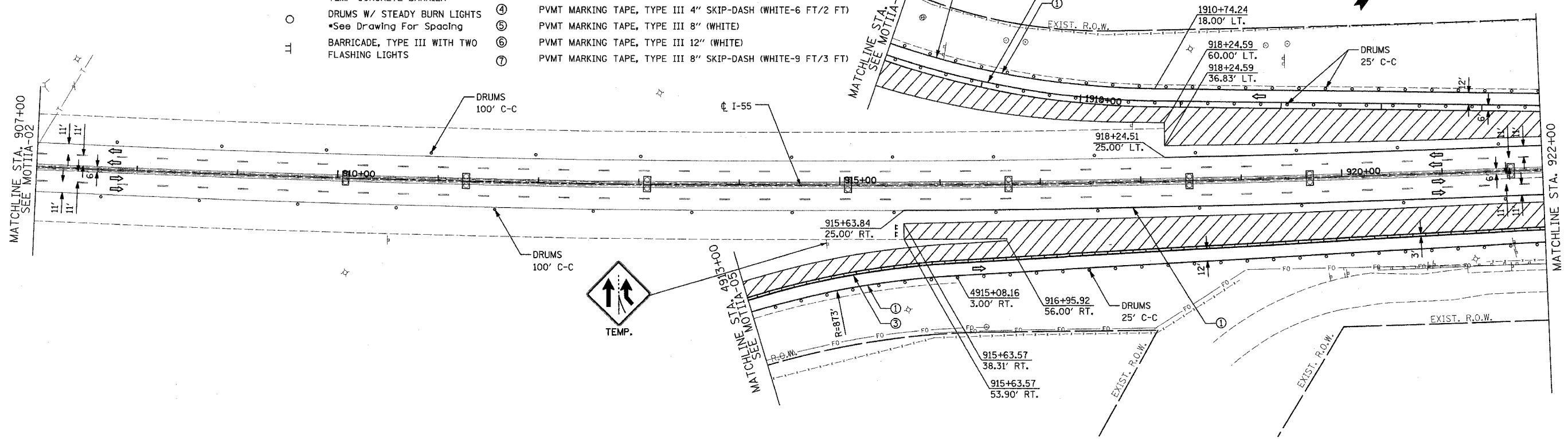


F.A.I. RTE.	SECTION	COUNTY	TOTAL SHEETS	SHEET NO.
55	99 (1&2) WRS-3	WILL	305	90
STA. 907+00		TO STA. 937+00		
FED. ROAD DIST. NO.		ILLINOIS FED. AID PROJECT		
MOTIIA-03 OF 05				

**LEGEND**

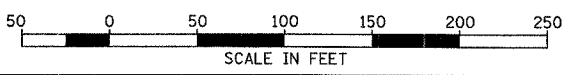
-  WORK ZONE
-  DIRECTION OF TRAVEL
-  TEMP CONCRETE BARRIER
-  DRUMS W/ STEADY BURN LIGHTS
-  BARRICADE, TYPE III WITH TWO FLASHING LIGHTS
- ① PVMT MARKING TAPE, TYPE III 4" (WHITE)
- ② PVMT MARKING TAPE, TYPE III 5" SKIP-DASH (WHITE-30 FT/10 FT)
- ③ PVMT MARKING TAPE, TYPE III 4" (YELLOW)
- ④ PVMT MARKING TAPE, TYPE III 4" SKIP-DASH (WHITE-6 FT/2 FT)
- ⑤ PVMT MARKING TAPE, TYPE III 8" (WHITE)
- ⑥ PVMT MARKING TAPE, TYPE III 12" (WHITE)
- ⑦ PVMT MARKING TAPE, TYPE III 8" SKIP-DASH (WHITE-9 FT/3 FT)

\*STATIONS AND OFFSETS FOR RAMP WORK ARE DESCRIBED FROM RAMP TO WHICH CALL OUTS ORGINATE UNLESS NOTED OTHERWISE.



**STAGE IIA**

**Share The Drive**  
  
**1-800-920-RIDE**  
 EXIST.



REVISIONS	
NAME	DATE

ILLINOIS DEPARTMENT OF TRANSPORTATION  
 FAI ROUTE 55  
 143RD STREET TO WEBER ROAD  
 SUGGESTED STAGES OF CONSTRUCTION  
 AND TRAFFIC CONTROL

SCALE: 1" = 50'  
 DATE: 02-23-07

DRAWN BY: TJR  
 CHECKED BY: DM

**FINAL**