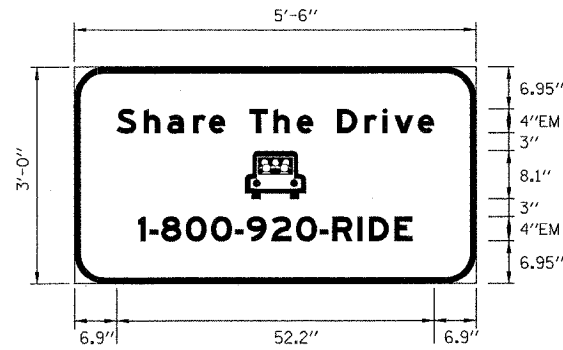
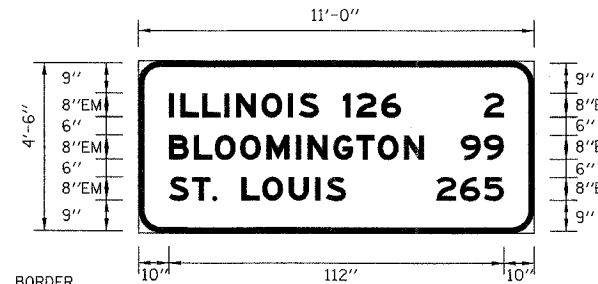


F.A.P. RTE.	SECTION	COUNTY	TOTAL SHEETS	SHEET NO.
55	100 (I&2) I-9	WILL	305	149
STA.		TO STA.		
FED. ROAD DIST. NO.		ILLINOIS	FED. AID PROJECT	
DETL - 15 OF 30				




BORDER
R=6"
W=1"

STA. 887+40
STA. 925+63



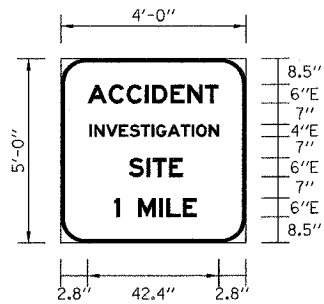
BORDER
R=6"
W=1"

STA. 907+34



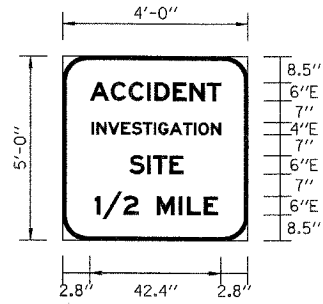
BORDER
R=9"
W=2"

STA. 923+00
STRUCTURE NO. 1C0991055L263.8



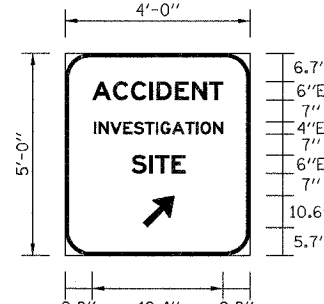
BORDER
R=8"
W=1"

STA. 841+33
STA. 977+68



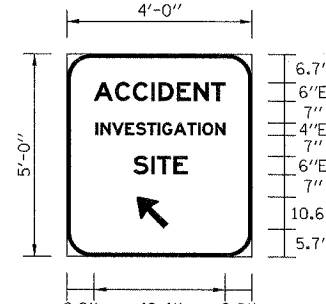
BORDER
R=8"
W=1"

STA. 866+59
STA. 951+28



BORDER
R=8"
W=1"

STA. 924+88
STA. 885+46



BORDER
R=8"
W=1"

STA. 3898+00 RAMP
STA. 1906+13 RAMP

NOTE:
ALL SIGN PANELS SHALL HAVE
WHITE LEGEND, GREEN REFLECTORIZED
BACKGROUND UNLESS NOTED.

DAVID MASON & ASSOCIATES
Civil Engineering
Structural Engineering
Surveying
445 E. Illinois, Suite 840
Chicago, IL 60611
(312) 942-9800

PB PARSONS BRINCKERHOFF

REVISIONS	
NAME	DATE

ILLINOIS DEPARTMENT OF TRANSPORTATION
F.A.I. 1-55
143rd STREET TO WEBER RD.

SIGN PANEL DETAILS

SCALE: 1" = 50'
DATE: FEBRUARY 23, 2007

DRAWN BY: JS, LC
CHECKED BY: SE